

MAP No.	LEGAL	PURPOSE GAZETTE	UP ZONE	NEW ZONE
2	Lot 355 DP 139882	Local Purpose Reserve (Road)	Mixed Housing Suburban	ROAD
4	Lot 3 DP 31017	Road Reserve	Terrace Housing and Apartment Buildings	ROAD
5	Lot 8 DP 168863	Local Purpose Reserve (Road)	Mixed Housing Suburban	ROAD
6	Pt Allotment 8 PSH OF Opaheke	Road Reserve	Mixed Housing Suburban	ROAD
7	Pt Allotment 7 SECT 46 VILL OF Onehunga	Road Reserve	Mixed Housing Suburban	ROAD
8	Lot 274 DP 80706	Accessway Reserve	Mixed Housing Suburban	ROAD
9	Pt Lot 34 ALLT 27 DIST OF Tamaki	Road Reserve	Mixed Housing Suburban	ROAD
10	Lot 95 DP 168769	Local Purpose Reserve (Accessway)	Mixed Housing Suburban	ROAD
11	Lot 6 DP 31547	Road Reserve	Mixed Housing Suburban	ROAD
13	Lot 2 DP 114344	Local Purpose Reserve (Accessway)	Single House	ROAD
15	Lot 1 DP 98085	Local Purpose Reserve (Accessway)	Single House	ROAD
16	Lot 3 DP 25830	Road Reserve	Mixed Housing Suburban	ROAD
19	Lot 10 DP 36264	Road Reserve	Single House	ROAD
20	Pt Allotment 17 SECT 12 SBRS OF Auckland	Road Reserve	Light Industry	ROAD
21	Pt Lot 171 DP 9328	Road Reserve	Mixed Housing Suburban	ROAD
22	Lot 63 DP 123363	Local Purpose Reserve (Accessway)	Single House	ROAD
23	Lot 16 DP 64077	Road Reserve	Light Industry	ROAD
25	Lot 19 DP 37738	Road Reserve	Mixed Housing Suburban	ROAD
26	Pt Allotment 7 SECT 13 SBRS OF Auckland	Road Reserve	Town Centre	ROAD
28	Lot 36 DP 34937	Accessway Reserve	Mixed Housing Urban	ROAD
29	Lot 52 DP 16446	Road Reserve	Mixed Housing Suburban	ROAD
30	Lot 5 DP 34199	Local Purpose Reserve (Road)	Mixed Housing Suburban	ROAD
31	Lot 68 DP 52818	Accessway Reserve	Single House	ROAD
33	Lot 145 DP 56995	Accessway Reserve	Single House	ROAD
34	Lot 3 DP 29132	Road Reserve	Single House	ROAD
35	Pt Allotment 13 SECT 12 SBRS OF Auckland	Road Reserve	Mixed Housing Suburban	ROAD
36	Lot 33 DP 129696	Local Purpose Reserve (Accessway)	Single House	ROAD
37	Pt Allotment 3 SECT 13 SBRS OF Auckland	Road Reserve	Terrace Housing and Apartment Buildings	ROAD
38	Lot 129 DP 131770	Local Purpose Reserve (Accessway)	Single House	ROAD
41	Lot 16 DP 189494	Local Purpose Reserve (Accessway)	Town Centre	ROAD

42	Lot 6 DP 30886	Road Reserve	Heavy Industry	ROAD
43	Lot 12 DP 99516	Local Purpose Reserve (Road)	Mixed Housing Urban	ROAD
44	Lot 33 DP 52111	Accessway Reserve	Single House	ROAD
45	Pt Allotment 45 SECT 6 SBRS OF Auckland	Road Reserve	Single House	ROAD
47	Pt Clendons GRANT	Road Reserve	Local Centre	ROAD
48	Lot 76 DP 35332	Road Reserve	Single House	ROAD
49	Pt Allotment 8 SECT 13 SBRS OF Auckland	Road Reserve	Single House	ROAD
50	Lot 58 DP 107079	Local Purpose Reserve (Accessway)	Mixed Housing Urban	ROAD
51	Pt Allotment 9 PSH OF Pukekohe	Road Reserve	Single House	ROAD
52	Lot 9 DP 34162	Accessway Reserve	Single House	ROAD
53	Pt Allotment 56 SBRS OF Weymouth	Road Reserve	Mixed Housing Suburban	ROAD
54	Lot 12 DP 86215	Local Purpose Reserve (Service Lane)	Single House	ROAD
55	Lot 1 DP 66382	Service Lane Reserve	Local Centre	ROAD
56	Lot 4 DP 29270	Road Reserve	Terrace Housing and Apartment Buildings	ROAD
57	Pt Allotment 22 DIST OF Tamaki	Road Reserve	Mixed Housing Suburban	ROAD
58	Lot 5 DP 95835	Local Purpose Reserve (Service Lane)	Local Centre	ROAD
59	Lot 18 DP 38938	Road Reserve	Single House	ROAD
61	Lot 3 DP 31207	Road Reserve	Mixed Housing Suburban	ROAD
62	Lot 2 DP 97336	Local Purpose Reserve (Service Lane)	Town Centre	ROAD
63	Lot 9 DP 108614	Local Purpose Reserve (Accessway)	Single House	ROAD
64	Lot 29 DP 113905	Local Purpose Reserve (Accessway)	Mixed Housing Urban	ROAD
65	Lot 44 DP 118620	Local Purpose Reserve (Road)	Light Industry	ROAD
66	Lot 1 DP 113049	Local Purpose Reserve (Accessway)	Mixed Housing Suburban	ROAD
67	Lot 3 DP 39877	Local Purpose Reserve (Service Lane)	Town Centre	ROAD
68	Pt Lot 17 DP 8224	Road Reserve	Single House	ROAD
69	Lot 24 DP 131546	Local Purpose Reserve (Road)	Mixed Housing Suburban	ROAD
70	Lot 127 DP 19643	Road Reserve	Terrace Housing and Apartment Buildings	ROAD
71	Pt Allotment 6A PSH OF Waipareira	Road Reserve	Mixed Housing Suburban	ROAD
72	Lot 31 DP 47042	Road Reserve	Mixed Housing Suburban	ROAD
73	Lot 5 DP 59111	Road Reserve	Light Industry	ROAD

74	Lot 1 DP 97313	Local Purpose Reserve (Accessway)	Single House	ROAD
75	Pt Allotment 34 SECT 3 VILL OF Panmure	Road Reserve	Single House	ROAD
78	Lot 11 DP 86215	Local Purpose Reserve (Service Lane)	Single House	ROAD
81	Pt Allotment 74 PSH OF Titirangi	Road Reserve	Mixed Housing Suburban	ROAD
82	Pt Hamlins GRANT	Road Reserve	Mixed Use	ROAD
84	Lot 40 DP 67088	Road Reserve	Single House	ROAD
85	Lot 39 DP 67088	Road Reserve	Single House	ROAD
87	Lot 3 DP 110416	Local Purpose Reserve (Road)	Mixed Housing Suburban	ROAD
88	Lot 22 DP 158573	Local Purpose Reserve (Road)	Mixed Rural,Rural Coastal	ROAD
89	Pt Allotment 24 DIST OF Tamaki	Road Reserve	Mixed Housing Suburban	ROAD
90	Lot 11 DP 29400	Road Reserve	Terrace Housing and Apartment Buildings	ROAD
91	Road Reserve DP 19468	Road Reserve	Light Industry	ROAD
92	Lot 5 DP 42091	Road Reserve	Mixed Housing Suburban	ROAD
93	Lot 309 DP 177619	Local Purpose Reserve (Accessway)	Mixed Housing Suburban	ROAD
95	Lot 6 DP 34606	Road Reserve	Single House	ROAD
97	Lot 128 DP 19643	Road Reserve	Terrace Housing and Apartment Buildings	ROAD
98	Pt Allotment 7A PSH OF Waipareira	Road Reserve	Rural Conservation	ROAD
99	Lot 28 DP 137476	Local Purpose Reserve (Road)	Mixed Housing Suburban	ROAD
100	Road Reserve DP 18484	Road Reserve	Metropolitan Centre	ROAD
101	Pt Allotment 23 DIST OF Tamaki	Road Reserve	Mixed Housing Suburban	ROAD
102	Pt DP 20892	Road Reserve	Terrace Housing and Apartment Buildings	ROAD
103	Pt Lot 6 DP 344	Road Reserve	Mixed Housing Urban	ROAD
104	Lot 210 DP 197099	Local Purpose (Pedestrian Access) Reserve	Single House	ROAD
105	Lot 1 DP 86437	Road Reserve	Single House	ROAD
106	Lot 23 DP 193773	Local Purpose Reserve (Road)	Mixed Housing Suburban	ROAD
107	Lot 25 DP 78188	Accessway Reserve	Mixed Housing Suburban	ROAD
108	Lot 17 DP 205879	Local Purpose Reserve (Accessway)	Mixed Housing Suburban	ROAD
109	Lot 85 DP 201496	Local Purpose (Pedestrian Accessway) Reserve	Terrace Housing and Apartment Buildings	ROAD
111	Pt Allotment 28 PSH OF Waikomiti	Road Reserve	Mixed Housing Suburban	ROAD
112	Lot 8 DP 112446	Local Purpose Reserve (Accessway)	Metropolitan Centre	ROAD

113	Lot 1 DP 84589	Accessway Reserve	Mixed Housing Suburban	ROAD
114	Lot 5 DP 61681	Road Reserve	Single House	ROAD
115	Lot 2 DP 57859	Service Lane Reserve	Town Centre	ROAD
117	Lot 2 DP 136429	Local Purpose Reserve (Road and District Amenities)	Rural Production	ROAD
118	Pt Allotment 25 DIST OF Tamaki	Road Reserve	Single House	ROAD
119	Lot 36 DP 66479	Local Purpose Reserve (Accessway)	Single House	ROAD
121	Lot 100 DP 53350	Road Reserve	Mixed Housing Suburban	ROAD
122	Lot 29 DP 49778	Road Reserve	Single House	ROAD
123	Pt Allotment 25 SECT 12 SBRS OF Auckland	Road Reserve	Mixed Housing Suburban	ROAD
124	Lot 3 DP 98634	Local Purpose Reserve (Service Lane)	Metropolitan Centre	ROAD
125	Pt Allotment 8 SECT 13 SBRS OF Auckland	Road Reserve	Mixed Housing Suburban	ROAD
126	Lot 45 DP 175295	Local Purpose Reserve (Accessway)	Mixed Housing Urban	ROAD
127	Lot 4 DP 29998	Road Reserve	Single House	ROAD
128	Pt Allotment 23 DIST OF Tamaki	Road Reserve	Single House	ROAD
129	Pt Lot 1 DP 25863	Road Reserve	Single House	ROAD
131	Lot 6 DP 32301	Road Reserve	Mixed Housing Suburban	ROAD
132	Lot 174 DP 173957	Local Purpose Reserve (Accessway)	Terrace Housing and Apartment Buildings	ROAD
133	Lot 22 DP 72725	Road Reserve	Mixed Housing Suburban	ROAD
134	Lot 7 DP 86215	Local Purpose Reserve (Service Lane)	Single House	ROAD
135	Lot 39 DP 82068	Accessway Reserve	Single House	ROAD
136	Lot 57 DP 154857	Local Purpose Reserve (Road)	Mixed Housing Suburban	ROAD
137	Pt Allotment 7 PSH OF Waipareira	Road Reserve	Single House	ROAD
138	Pt Allotment 3 SECT 13 SBRS OF Auckland	Road Reserve	Mixed Housing Suburban	ROAD
139	Lot 4 DP 109491	Local Purpose Reserve (Accessway)	Single House	ROAD
140	Lot 6 DP 86215	Local Purpose Reserve (Service Lane)	Single House	ROAD
141	Lot 3 DP 108621	Local Purpose Reserve (Accessway)	Mixed Housing Urban	ROAD
142	Lot 5 DP 149068	Local Purpose (Access Denial) Reserve	Countryside Living	ROAD
143	Pt Lot 7 DP 3468	Road Reserve	Single House	ROAD
145	Pt Allotment 31 SECT 5 SBRS OF Auckland	Road Reserve	Terrace Housing and Apartment Buildings	ROAD

146	Lot 2 DP 102915	Local Purpose Reserve (Accessway)	Mixed Housing Suburban	ROAD
147	Pt Allotment 26 DIST OF Tamaki	Road Reserve	Mixed Housing Suburban	ROAD
149	Pt Lot 16 DP 24633	Road Reserve	Metropolitan Centre	ROAD
150	Pt Allotment 25 DIST OF Tamaki	Road Reserve	Single House	ROAD
151	Pt Allotment 2 SECT 13 SBRS OF Auckland	Road Reserve	Mixed Housing Suburban	ROAD
152	Lot 3 DP 85333	Road Reserve	Single House	ROAD
153	Lot 3 DP 86215	Local Purpose Reserve (Service Lane)	Single House	ROAD
154	Pt Allotment 14 SECT 13 SBRS OF Auckland	Road Reserve	Mixed Housing Suburban	ROAD
155	Lot 3 DP 32083	Road Reserve	Rural Conservation	ROAD
156	Lot 10 DP 31652	Road Reserve	Mixed Housing Suburban	ROAD
157	Lot 306 DP 174979	Local Purpose Reserve (Accessway)	Mixed Housing Urban	ROAD
158	Pt Allotment 35 PSH OF Karangahape	Road Reserve	Rural Conservation	ROAD
159	Pt Allotment 313 PSH OF Waipipi	Road Reserve	Mixed Housing Suburban	ROAD
160	Lot 6 DP 68045	Road Reserve	Mixed Housing Suburban	ROAD
161	Lot 62 DP 58830	Accessway Reserve	Single House	ROAD
162	Lot 7 DP 127035	Local Purpose Reserve (Road)	Mixed Housing Suburban	ROAD
163	Lot 7 DP 31547	Road Reserve	Mixed Housing Suburban	ROAD
164	Pt Allotment 231 PSH OF Waikomiti	Road Reserve	Mixed Housing Urban	ROAD
165	Lot 23 DP 32546	Road Reserve	Mixed Housing Suburban	ROAD
166	Pt Allotment 14 SECT 12 SBRS OF Auckland	Road Reserve	Mixed Housing Suburban	ROAD
168	Lot 30 DP 119275	Local Purpose Reserve (Accessway)	Light Industry	ROAD
169	Lot 40 DP 29599	Road Reserve	Rural and Coastal settlement	ROAD
170	Lot 3 DP 138036	Local Purpose Reserve (Accessway)	Mixed Housing Suburban	ROAD
171	Pt Allotment 18 SECT 13 SBRS OF Auckland	Road Reserve	Neighbourhood Centre	ROAD
172	Lot 303 DP 187701	Local Purpose Reserve (Accessway)	Single House	ROAD
174	Pt Allotment 76 SECT 2 VILL OF Panmure	Road Reserve	Terrace Housing and Apartment Buildings	ROAD
175	Lot 5 DP 86215	Local Purpose Reserve (Service Lane)	Single House	ROAD
176	Pt Lot 9 DP 7354	Road Reserve	Mixed Housing Suburban	ROAD
178	Pt Lot 28 ALLT 22 Section 11 SBRS OF Auckland	Road Reserve	Single House	ROAD

179	Pt Allotment 113 PSH OF Waipareira	Road Reserve	Single House	ROAD
180	Lot 3 DP 30727	Road Reserve	Single House	ROAD
181	Lot 4 DP 30047	Road Reserve	Mixed Housing Suburban	ROAD
182	Pt Allotment 24 DIST OF Tamaki	Road Reserve	Single House	ROAD
183	Lot 42 DP 119310	Local Purpose Reserve (Accessway)	Light Industry	ROAD
184	Lot 25 DP 81796	Road Reserve	Single House	ROAD
185	Lot 8 DP 99516	Local Purpose Reserve (Road)	Mixed Housing Urban	ROAD
186	Lot 9 DP 40549	Road Reserve	Mixed Housing Suburban	ROAD
187	Pt Allotment NE44 PSH OF Karangahape	Road Reserve	Rural Conservation	ROAD
188	Lot 5 DP 31987	Road Reserve	Mixed Housing Suburban	ROAD
189	Pt Allotment 54 VILL OF Weymouth	Road Reserve	Mixed Housing Suburban	ROAD
190	Pt Lot 231 DP 10786	Local Purpose Reserve (Accessway)	Single House	ROAD
191	Lot 149 DP 129568	Local Purpose Reserve (Accessway)	Mixed Housing Suburban	ROAD
192	Lot 19 DP 83162	Street Reserve	Single House	ROAD
193	Lot 21 DP 193773	Local Purpose Reserve (Road)	Mixed Housing Suburban	ROAD
194	Lot 20 DP 18885	Road Reserve	Mixed Housing Suburban	ROAD
195	Pt DP 19718	Road Reserve	Mixed Housing Urban	ROAD
196	Lot 62 DP 202307	Local Purpose Reserve (Pedestrian Accessway)	Single House	ROAD
197	Lot 5 DP 41663	Road Reserve	Mixed Housing Suburban	ROAD
198	Pt Allotment 13 SECT 12 VILL OF Onehunga	Road Reserve	Mixed Housing Suburban	ROAD
199	Pt Allotment 68 SECT 1 SBRS OF Panmure	Road Reserve	Mixed Housing Suburban	ROAD
200	Pt Allotment 77 SECT 1 SBRS OF Panmure	Road Reserve	Mixed Housing Suburban	ROAD
201	Lot 57 DP 119308	Road Reserve	Mixed Housing Suburban	ROAD
202	Lot 58 DP 124854	Local Purpose Reserve (Accessway)	Mixed Housing Urban	ROAD
203	Lot 38 DP 29599	Road Reserve	Rural and Coastal settlement	ROAD
204	Lot 9 DP 168863	Local Purpose Reserve (Road)	Mixed Housing Suburban	ROAD
205	Lot 15 DP 33719	Road Reserve	Mixed Housing Suburban	ROAD
206	Pt Lot 8 DP 33435	Road Reserve	Mixed Housing Suburban	ROAD
207	Lot 1 DP 90610	Local Purpose Reserve (Service Lane)	Town Centre	ROAD

208	Lot 5 DP 32371	Road Reserve	Heavy Industry	ROAD
209	Lot 18 DP 34598	Local Purpose Reserve (Road)	Single House	ROAD
210	Pt Allotment 13 SECT 12 SBRS OF Auckland	Road Reserve	Mixed Housing Suburban	ROAD
211	Lot 6 DP 93335	Local Purpose Reserve (Road)	Single House	ROAD
212	Pt Allotment 35A SBRS OF Weymouth	Road Reserve	Mixed Housing Suburban	ROAD
213	Lot 33 DP 113929	Local Purpose Reserve (Accessway)	Single House	ROAD
214	Lot 291 DP 77519	Road Reserve	Mixed Housing Suburban	ROAD
215	Pt Allotment N15 SECT 1 SM LOTS NEAR VILL OF Panmure	Road Reserve	Mixed Housing Suburban	ROAD
216	Pt Allotment 53 PSH OF Waikomiti	Road Reserve	Single House	ROAD
217	Lot 25 DP 29461	Road Reserve	Mixed Housing Suburban	ROAD
218	Lot 66 DP 47195	Road Reserve	Rural and Coastal settlement	ROAD
219	Lot 354 DP 139882	Local Purpose Reserve (Road)	Mixed Housing Suburban	ROAD
220	Lot 4 DP 60476	Service Lane Reserve	Town Centre	ROAD
221	Lot 13 DP 102986	Local Purpose Reserve (Road)	Terrace Housing and Apartment Buildings	ROAD
222	Lot 14 DP 32506	Road Reserve	Terrace Housing and Apartment Buildings	ROAD
223	Lot 12 DP 65643	Road Reserve	Light Industry	ROAD
224	Lot 38 DP 138393	Local Purpose Reserve (Accessway)	Single House	ROAD
225	Lot 48 DP 137732	Local Purpose Reserve (Accessway)	Mixed Housing Suburban	ROAD
226	Lot 2 DP 30256	Road Reserve	Light Industry	ROAD
227	Lot 21 DP 74226	Road Reserve	Single House	ROAD
228	Lot 64 DP 76313	Accessway Reserve	Mixed Housing Suburban	ROAD
229	Pt Allotment 101 PSH OF Awhitu	Road Reserve	Rural and Coastal settlement	ROAD
230	Lot 152 DP 61076	Local Purpose Reserve (Accessway)	Mixed Housing Suburban	ROAD
231	Pt Allotment 58 SECT 10 SBRS OF Auckland	Road Reserve	Mixed Housing Suburban	ROAD
232	Pt Lot 196 DP 9328	Road Reserve	Mixed Housing Suburban	ROAD
233	Lot 2 DP 97754	Local Purpose Reserve (Service Lane)	Town Centre	ROAD
234	Lot 12 DP 71152	Accessway Reserve	Terrace Housing and Apartment Buildings	ROAD
235	Lot 3 DP 30420	Road Reserve	Mixed Housing Suburban	ROAD
236	Lot 77 DP 56436	Accessway Reserve	Mixed Housing Urban	ROAD
237	Pt Allotment 21 DIST OF Tamaki	Road Reserve	Single House	ROAD

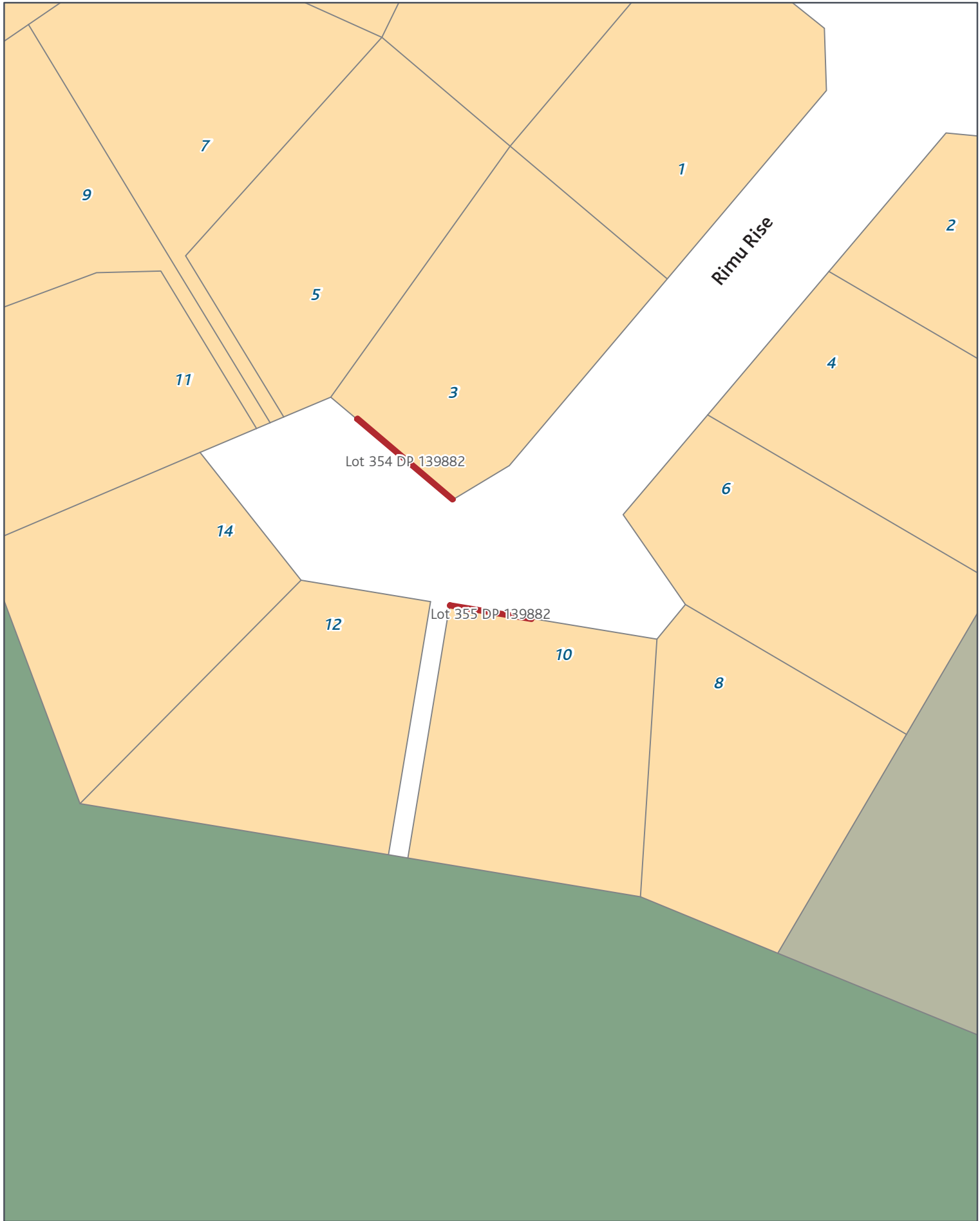
238	Lot 6 DP 149068	Local Purpose (Access Denial) Reserve	Countryside Living	ROAD
239	Lot 4 DP 86215	Local Purpose Reserve (Service Lane)	Single House	ROAD
240	Lot 126 DP 19643	Road Reserve	Mixed Use	ROAD
241	Lot 11 DP 99516	Local Purpose Reserve (Road)	Single House	ROAD
242	Lot 22 DP 21393	Road Reserve	Terrace Housing and Apartment Buildings	ROAD
243	Lot 58 DP 154857	Local Purpose Reserve (Road)	Mixed Housing Suburban	ROAD
244	Lot 13 DP 32831	Accessway Reserve	Local Centre	ROAD
245	Lot 4 DP 95835	Local Purpose Reserve (Service Lane)	Local Centre	ROAD
246	Lot 10 DP 71587	Road Reserve	Single House	ROAD
247	Lot 14 DP 51613	Road Reserve	Mixed Housing Suburban	ROAD
248	Pt Allotment 1 SECT 23 VILL OF Onehunga	Road Reserve	Single House	ROAD
249	Lot 10 DP 29078	Road Reserve	Single House	ROAD
250	Lot 125 DP 19643	Road Reserve	Mixed Use	ROAD
251	Lot 17 DP 189494	Local Purpose Reserve (Accessway)	Town Centre	ROAD
253	Lot 35 DP 38486	Road Reserve	Mixed Housing Suburban	ROAD
254	Lot 66 DP 149606	Local Purpose Reserve (Accessway)	Single House	ROAD
255	Lot 364 DP 139113	Local Purpose Reserve (Road)	Mixed Housing Suburban	ROAD
256	Pt Allotment 8 SECT 13 SBRS OF Auckland	Road Reserve	Mixed Housing Suburban	ROAD
257	Lot 15 DP 52969	Road Reserve	Retirement Village	ROAD
258	Pt Allotment 23 DIST OF Tamaki	Road Reserve	Mixed Housing Suburban	ROAD
259	Pt Lot 22 DP 27302	Road Reserve	Single House	ROAD
260	Pt Allotment 32 SECT 12 SBRS OF Auckland	Road Reserve	Mixed Housing Suburban	ROAD
261	Lot 2 DP 61684	Local Purpose Reserve (Accessway)	Mixed Housing Urban	ROAD
262	Pt Allotment 23 DIST OF Tamaki	Road Reserve	Mixed Housing Urban	ROAD
263	Pt Lot 58 DP 18640	Road Reserve	Large Lot	ROAD
264	Lot 13 DP 85808	Road Reserve	Mixed Use	ROAD
265	Pt Allotment 101 PSH OF Awhitu	Road Reserve	Rural and Coastal settlement	ROAD
266	Lot 65 DP 54161	Accessway Reserve	Mixed Housing Urban	ROAD
267	Lot 3 DP 71153	Local Purpose Reserve (Service Lane)	Metropolitan Centre	ROAD
268	Lot 4 DP 33610	Road Reserve	Mixed Housing Suburban	ROAD
270	Pt DP 20228	Road Reserve	Mixed Housing Urban	ROAD

271	Pt Allotment 56 PSH OF Titirangi	Road Reserve	Single House	ROAD
272	Lot 3 DP 30326	Road Reserve	Rural Production	ROAD
274	Lot 1 DP 97385	Local Purpose Reserve (Accessway)	Single House	ROAD
275	Lot 1 DP 99530	Local Purpose Reserve (Accessway)	Single House	ROAD
276	Lot 3 DP 30629	Road Reserve	Single House	ROAD
278	Pt Allotment 47 SECT 10 SBRS OF Auckland	Road Reserve	Terrace Housing and Apartment Buildings	ROAD
279	Lot 2 DP 41647	Road Reserve	Mixed Housing Suburban	ROAD
280	Lot 9 DP 86215	Local Purpose Reserve (Service Lane)	Single House	ROAD
281	Lot 8 DP 86215	Local Purpose Reserve (Service Lane)	Single House	ROAD
283	Lot 5 DP 152156	Local Purpose Reserve (Access Denial)	Rural Production	ROAD
284	Pt Allotment 35 PSH OF Karangahape	Road Reserve	Rural Conservation	ROAD
286	Lot 29 DP 77452	Accessway Reserve	Rural Conservation	ROAD
288	Pt Allotment 77 PSH OF Titirangi	Road Reserve	Single House	ROAD
289	Lot 5 DP 40052	Road Reserve	Single House	ROAD
291	Pt Allotment 24 DIST OF Tamaki	Road Reserve	Single House	ROAD
292	Road Reserve DP 21826	Road Reserve	Large Lot	ROAD
293	Road Reserve DP 26960	Road Reserve	Mixed Housing Suburban	ROAD
294	Lot 63 DP 20694	Road Reserve	Rural Conservation	ROAD
295	Pt Lot 1 DEEDS 641	Road Reserve	Neighbourhood Centre	ROAD
296	Pt Allotment 23 DIST OF Tamaki	Road Reserve	Mixed Housing Suburban	ROAD
297	Allotment 83 SECT 13 SBRS OF Auckland	Accessway Reserve	Mixed Housing Suburban	ROAD
298	Pt Allotment 13 SECT 12 VILL OF Onehunga	Road Reserve	Mixed Housing Suburban	ROAD
299	Pt Allotment 13 SECT 10 SBRS OF Auckland	Road Reserve	Local Centre	ROAD
300	Pt Allotment 24 DIST OF Tamaki	Road Reserve	Mixed Housing Urban	ROAD
301	Lot 4 DP 110417	Local Purpose Reserve (Road)	Mixed Housing Suburban	ROAD
302	Pt Allotment 23 SECT 1 PSH OF Takapuna	Road Reserve	Neighbourhood Centre	ROAD
303	Lot 29 DP 137476	Local Purpose Reserve (Road)	Mixed Housing Suburban	ROAD
304	Lot 37 DP 29599	Road Reserve	Rural and Coastal settlement	ROAD
305	Pt Allotment 53 SECT 10 SBRS OF Auckland	Road Reserve	Mixed Housing Suburban	ROAD
306	Pt DP 22448	Road Reserve	Town Centre	ROAD

307	Pt DP 20963	Road Reserve	Mixed Housing Urban	ROAD
308	Pt DP 64306	Road Reserve	Single House	ROAD
309	Lot 76 DP 45530	Road Reserve	Terrace Housing and Apartment Buildings	ROAD
310	Pt Lot 32 DP 7398	Road Reserve	Single House	ROAD
311	Lot 2 DP 195995	Local Purpose (Road) Reserve	Heavy Industry	ROAD
312	Lot 3 DP 38361	Road Reserve	Mixed Housing Suburban	ROAD
313	Lot 304 DP 195352	Local Purpose Reserve (Pedestrian Accessway)	Mixed Housing Suburban	ROAD
314	Lot 62 DP 203318	Local Purpose (Accessway) Reserve	Mixed Housing Urban	ROAD
315	Pt Section 38 Waari HAM	Road Reserve	Mixed Housing Suburban	ROAD
316	Lot 30 DP 203195	Local Purpose Reserve (Accessway)	Single House	ROAD
317	Lot 366 DP 209238	Local Purpose Reserve (Accessway)	Single House	ROAD
318	Lot 999 DP 204774	Local Purpose (Accessway) Reserve	Mixed Housing Suburban	ROAD
319	Lot 60 DP 53198	Accessway Reserve	Single House	ROAD
320	Lot 210 DP 364063	Dedicated as Local Purpose (Accessway) Reserve	Mixed Housing Suburban	ROAD
321	Pt Lot 4 DP 148082	Local Purpose (Road) Reserve	Mixed Housing Suburban	ROAD
322	Pt Lot 8 DP 155739	Local Purpose Reserve (Road)	Large Lot	ROAD
323	Lot 37 DP 51865	Local Purpose Reserve (Accessway)	Terrace Housing and Apartment Buildings	ROAD
327	Section 1 SO 435211	Local Purpose (Accessway) Reserve.	Mixed Housing Urban	ROAD
328	Lot 363 DP 139113	Local Purpose Reserve (Road)	Mixed Housing Suburban	ROAD
329	Lot 6 DP 29547	Road Reserve	Large Lot	ROAD
330	Pt Allotment 26 DIST OF Tamaki	Road Reserve	Mixed Housing Suburban	ROAD
331	Lot 6 DP 27067	Road Reserve	Single House	ROAD
332	Lot 41 DP 102873	Local Purpose Reserve (Accessway)	Single House	ROAD
333	Lot 102 DP 197325	Accessway Reserve	Mixed Housing Suburban	ROAD
334	Lot 363 DP 139114	Local Purpose Reserve (Road)	Mixed Housing Suburban	ROAD
335	Lot 29 DP 128373	Local Purpose Reserve (Accessway)	Mixed Housing Suburban	ROAD
336	Crown Land Survey Office Plan 12294	Road Reserve	General Coastal Marine [rcp], Rural Production	ROAD
337	Pt Section 17 Blk XIV Hetana HAM	Road Reserve	Mixed Housing Suburban	ROAD
338	Lot 101 DP 207276	Local Purpose Reserve (Accessway)	Mixed Housing Urban	ROAD

339	Lot 2 DP 99934	Local Purpose Reserve (Accessway)	Terrace Housing and Apartment Buildings	ROAD
340	Lot 19 DP 96882	Local Purpose Reserve (Utility-Access Denial)	Large Lot	ROAD
341	Lot 413 DP 174021	Local Purpose Reserve (Accessway)	Mixed Housing Suburban	ROAD
342	Lot 8 DP 201597	Local Purpose (Accessway) Reserve	Single House	ROAD
343	Lot 10 DP 86215	Local Purpose Reserve (Service Lane)	Single House	ROAD
344	Lot 6 DP 88592	Local Purpose Reserve (Street)	Town Centre	ROAD
345	Lot 27 DP 81796	Road Reserve	Single House	ROAD
346	Pt Lot 73 DP 4622	Road Reserve	Single House	ROAD
347	Pt Lot 78 DP 4622	Road Reserve	Single House	ROAD
348	Lot 302 DP 187701	Local Purpose Reserve (Accessway)	Single House	ROAD
349	Lot 9 DP 71587	Road Reserve	Single House	ROAD
350	Lot 6 DP 42106	Road Reserve	Mixed Housing Suburban	ROAD
351	Pt Allotment 13 SECT 10 SBRS OF Auckland	Road Reserve	Local Centre	ROAD
352	Lot 5 DP 31720	Road Reserve	Mixed Housing Suburban	ROAD
353	Lot 34 DP 38486	Road Reserve	Mixed Housing Suburban	ROAD
354	Lot 3 DP 28233	Road Reserve	Town Centre	ROAD
355	Lot 125 DP 49579	Road Reserve	Mixed Housing Suburban	ROAD
356	Lot 6 DP 58839	Local Purpose Reserve (Accessway)	Mixed Housing Urban	ROAD
357	Lot 3 DP 86993	Local Purpose Reserve (Accessway)	Mixed Housing Suburban	ROAD
358	Lot 7 DP 18937	Road Reserve	Single House	ROAD
359	Lot 51 DP 55908	Road Reserve	Mixed Housing Suburban	ROAD
360	Lot 3 DP 81874	Street Reserve	Light Industry	ROAD
361	Lot 364 DP 132245	Local Purpose Reserve (Road)	Mixed Housing Suburban	ROAD
362	Lot 35 DP 43834	Local Purpose Reserve (Road)	Single House	ROAD
363	Lot 4 DP 59546	Road Reserve	Future Urban	ROAD
364	Lot 4 DP 59111	Road Reserve	Light Industry	ROAD
365	Allotment 89 SECT 13 SBRS OF Auckland	Accessway Reserve	Single House	ROAD
367	Lot 6 DP 95835	Local Purpose Reserve (Service Lane)	Local Centre	ROAD
368	Lot 2 DP 65066	Local Purpose Reserve (Service Lane)	Heavy Industry	ROAD
369	Pt Lot 1 DP 14682	Road Reserve	Local Centre	ROAD
371	Lot 2 DP 64377	Service Lane Reserve	Local Centre	ROAD

373	Pt Allotment 25 DIST OF Tamaki	Road Reserve	Mixed Housing Suburban	ROAD
374	Lot 4 DP 137434	Local Purpose (Road) Reserve Dedicated as Road	Mixed Housing Suburban	ROAD
376	Pt Allotment 90 PSH OF Waikomiti	Road Reserve	Mixed Housing Urban	ROAD
377	Lot 20 DP 117850	Road Reserve	Light Industry	ROAD
378	Lot 3 DP 128336	Local Purpose Reserve (Accessway)	Mixed Housing Suburban	ROAD
379	Lot 302 DP 168084	Local Purpose Reserve (Accessway)	Single House	ROAD
383	Lot 17 DP 28633	Road Reserve	Single House	ROAD
384	Pt Allotment 1 SECT 8 SBRS OF Auckland	Road Reserve	Single House	ROAD
385	Pt Allotment 23 DIST OF Tamaki	Road Reserve	Mixed Housing Urban	ROAD
386	Lot 3 DP 32066	Road Reserve	Terrace Housing and Apartment Buildings	ROAD
388	Lot 199 DP 19355	Road Reserve	Mixed Housing Suburban	ROAD
389	Allotment 60 PSH OF Takapuna	Road Reserve	Single House	ROAD
390	Pt Allotment 1 SECT 23 VILL OF Onehunga	Road Reserve	Single House	ROAD
393	Pt Allotment 12 SECT 11 SBRS OF Auckland	Road Reserve	Single House	ROAD



SGIS08 Submission Gazette Reserves - Transport

Rezone: Mixed Housing Suburban_to_Road

Page 2 of 393

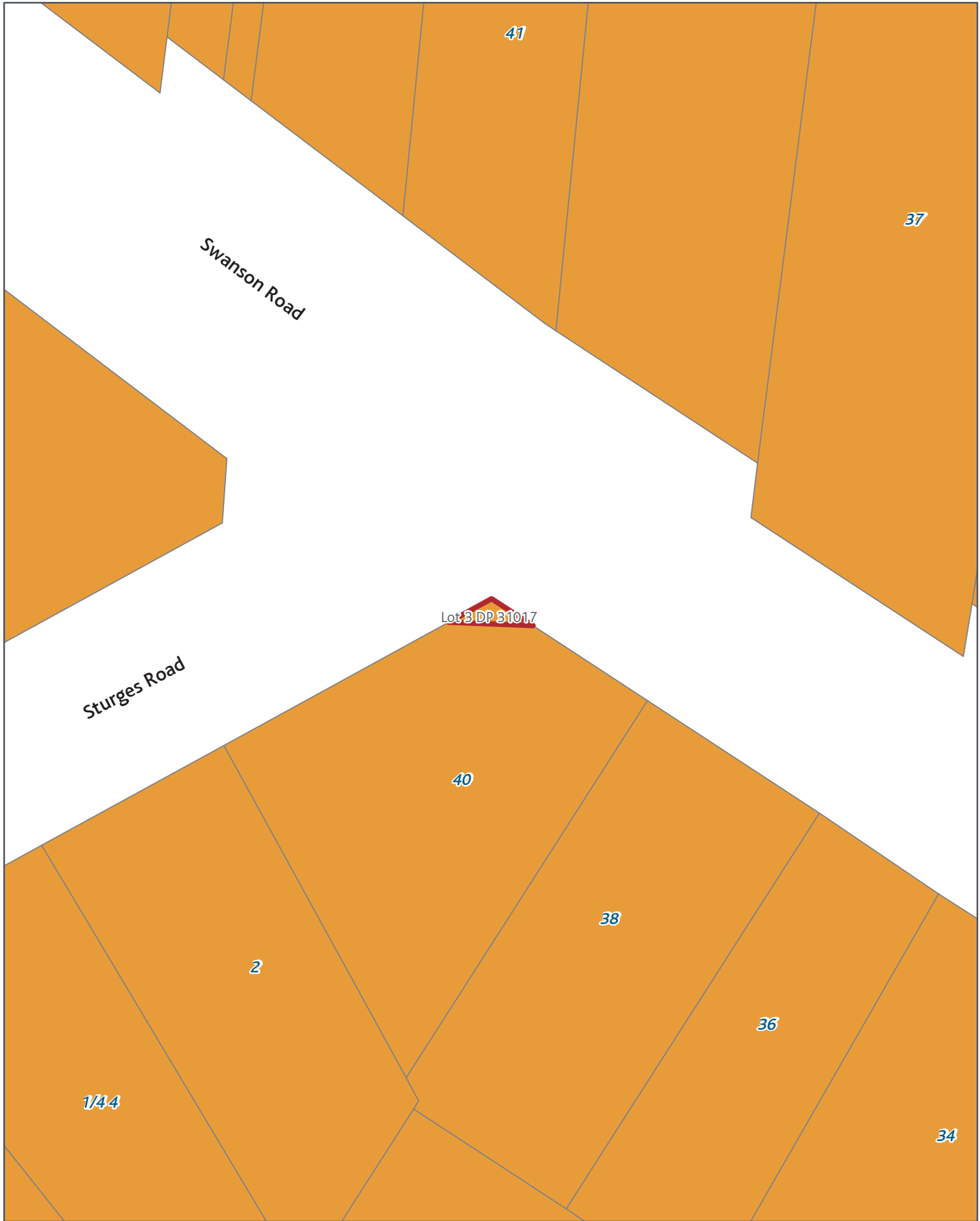


Created Date: 11 Nov 2013
Scale @ A4: 1:500
Projection: NZTM
Datum: NZGD2000

0 1.25 2.5 5 7.5 10 m



Auckland
Council
Auckland Council
Auckland Council



SGIS08 Submission Gazette Reserves - Transport

Rezone: Terrace Housing and Apartment Buildings_to_Road

Page 4 of 393



Created Date: 11 Nov 2013
Scale @ A4: 1:500
Projection: NZTM
Datum: NZGD2000

0 1.25 2.5 5 7.5 10 m

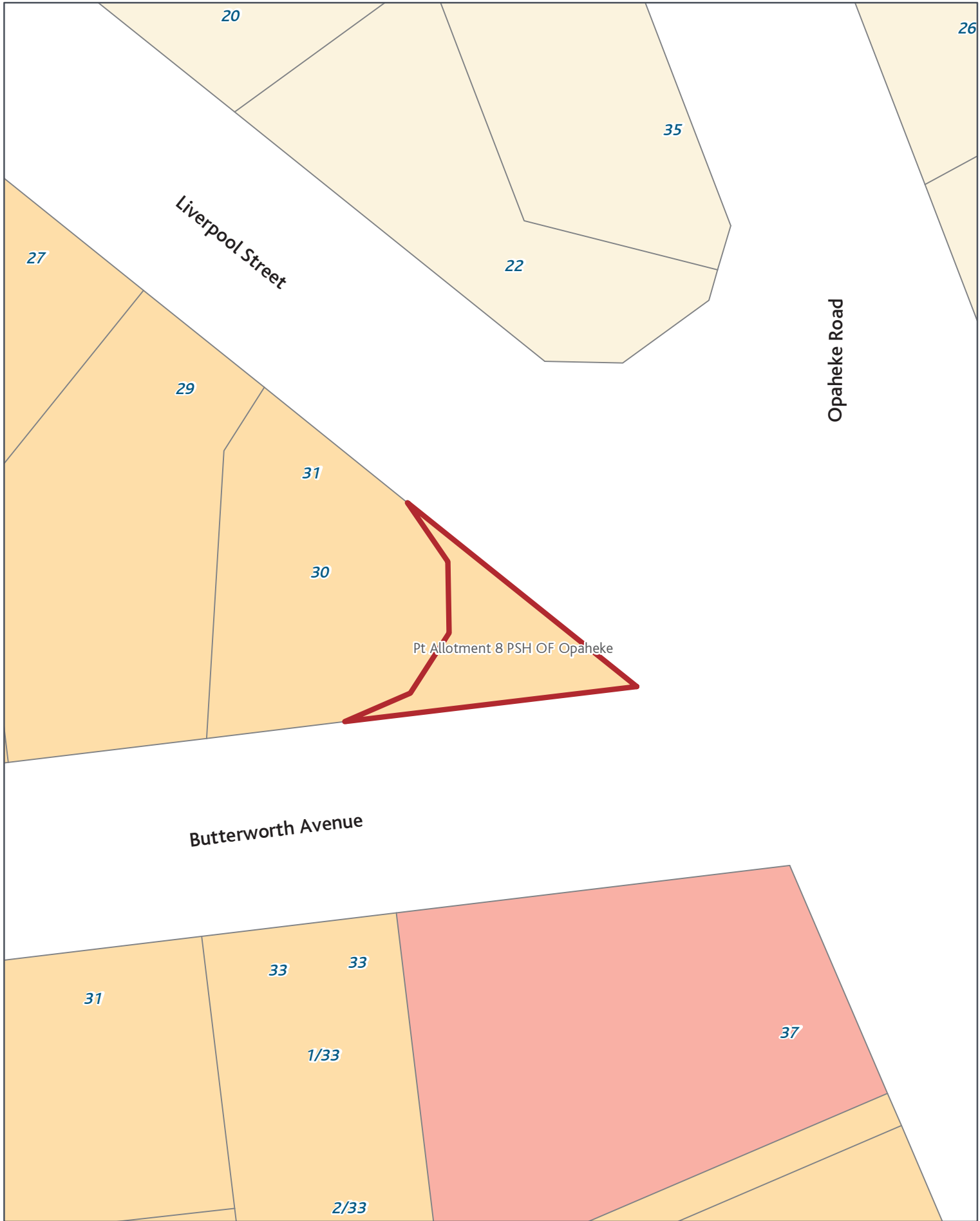




SGIS08 Submission Gazette Reserves - Transport

Rezone: Mixed Housing Suburban_to_Road

Page 5 of 393



SGIS08 Submission Gazette Reserves - Transport

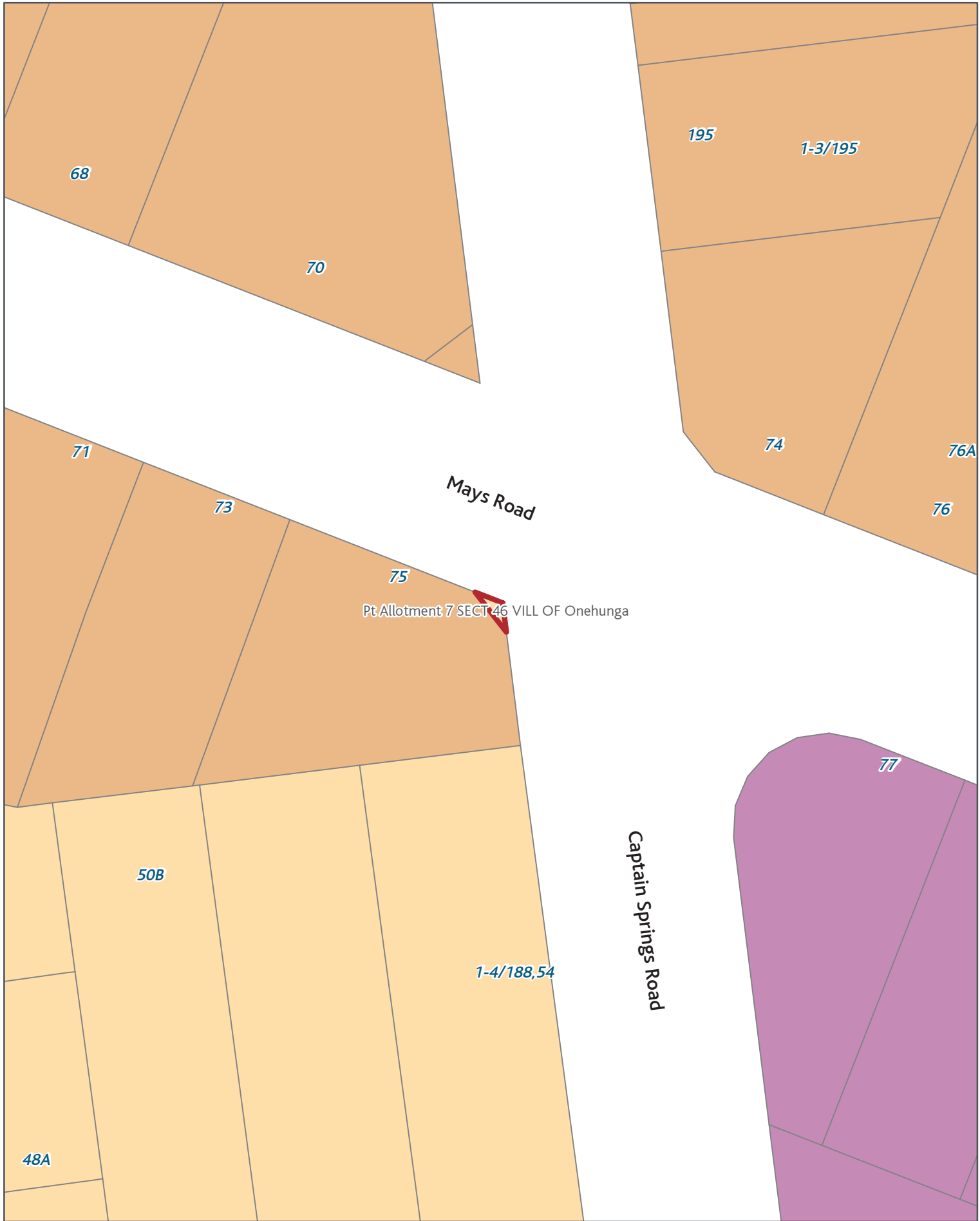
Rezone: Mixed Housing Suburban_to_Road

Page 6 of 393



Created Date: 11 Nov 2013
 Scale @ A4: 1:500
 Projection: NZTM
 Datum: NZGD2000





SGIS08 Submission Gazette Reserves - Transport

Rezone: Mixed Housing Suburban_to_Road

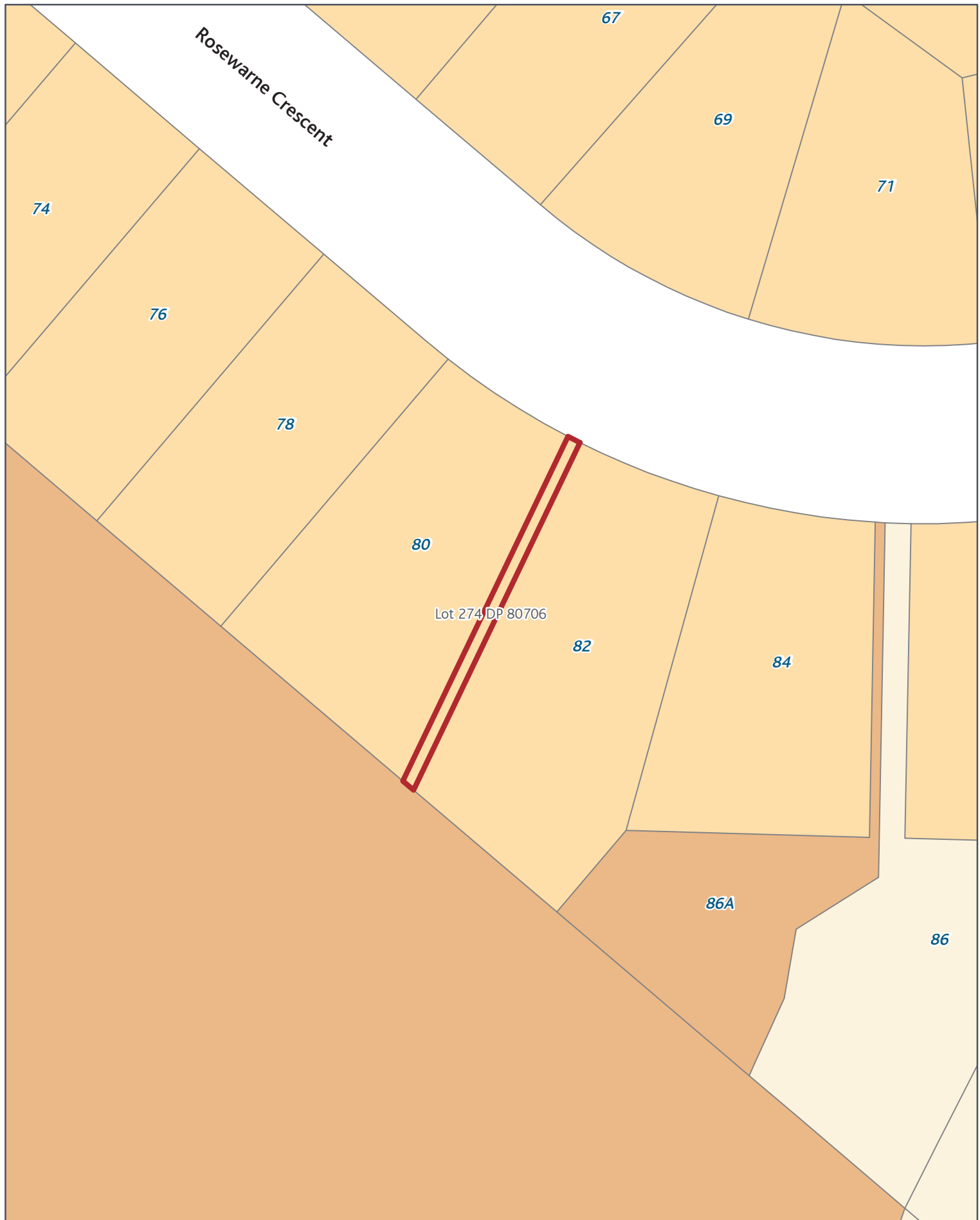
Page 7 of 393



Created Date: 11 Nov 2013
Scale @ A4: 1:500
Projection: NZTM
Datum: NZGD2000

0 1.25 2.5 5 7.5 10 m

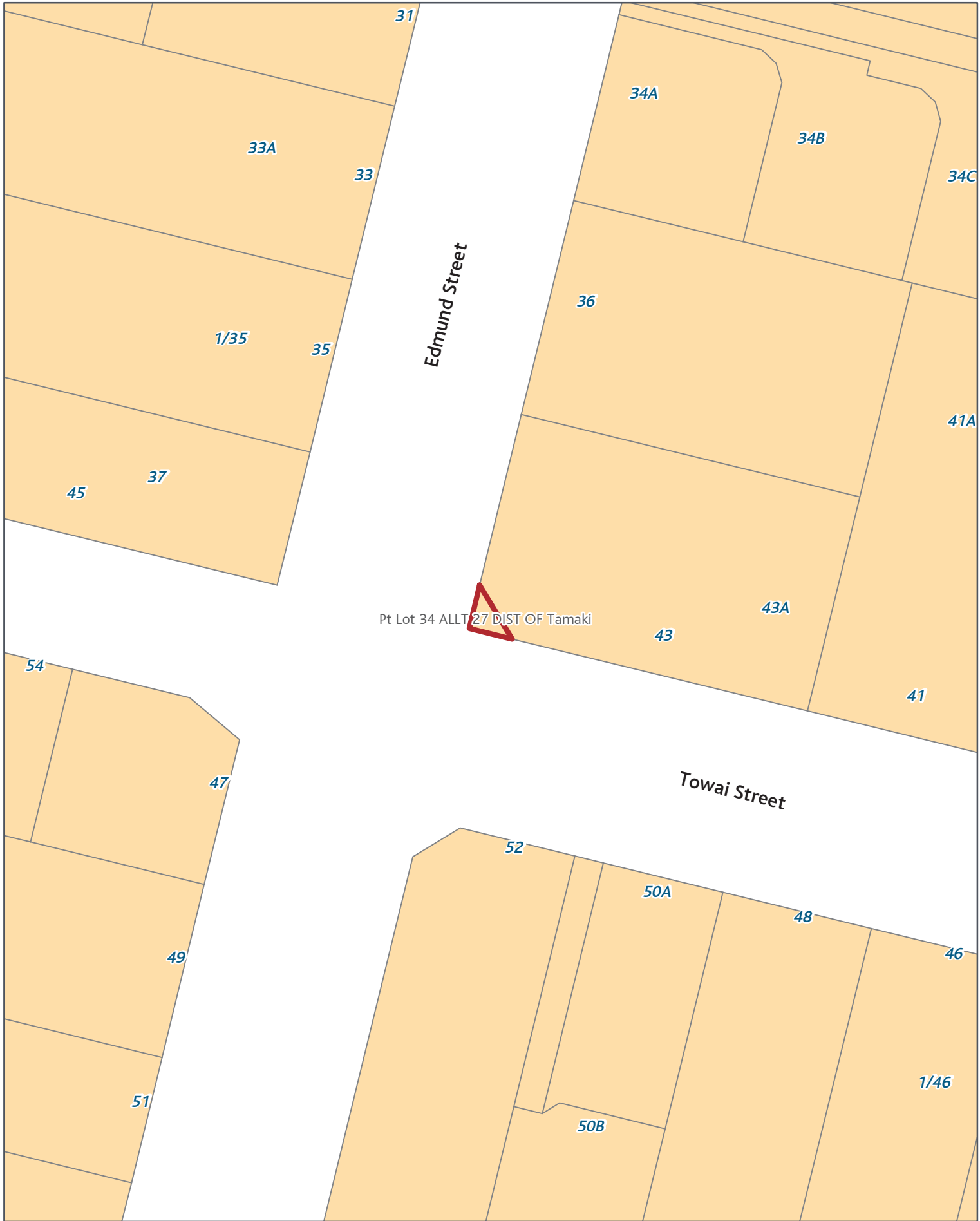




SGIS08 Submission Gazette Reserves - Transport

Rezone: Mixed Housing Suburban_to_Road

Page 8 of 393



SGIS08 Submission Gazette Reserves - Transport

Rezone: Mixed Housing Suburban_to_Road

Page 9 of 393

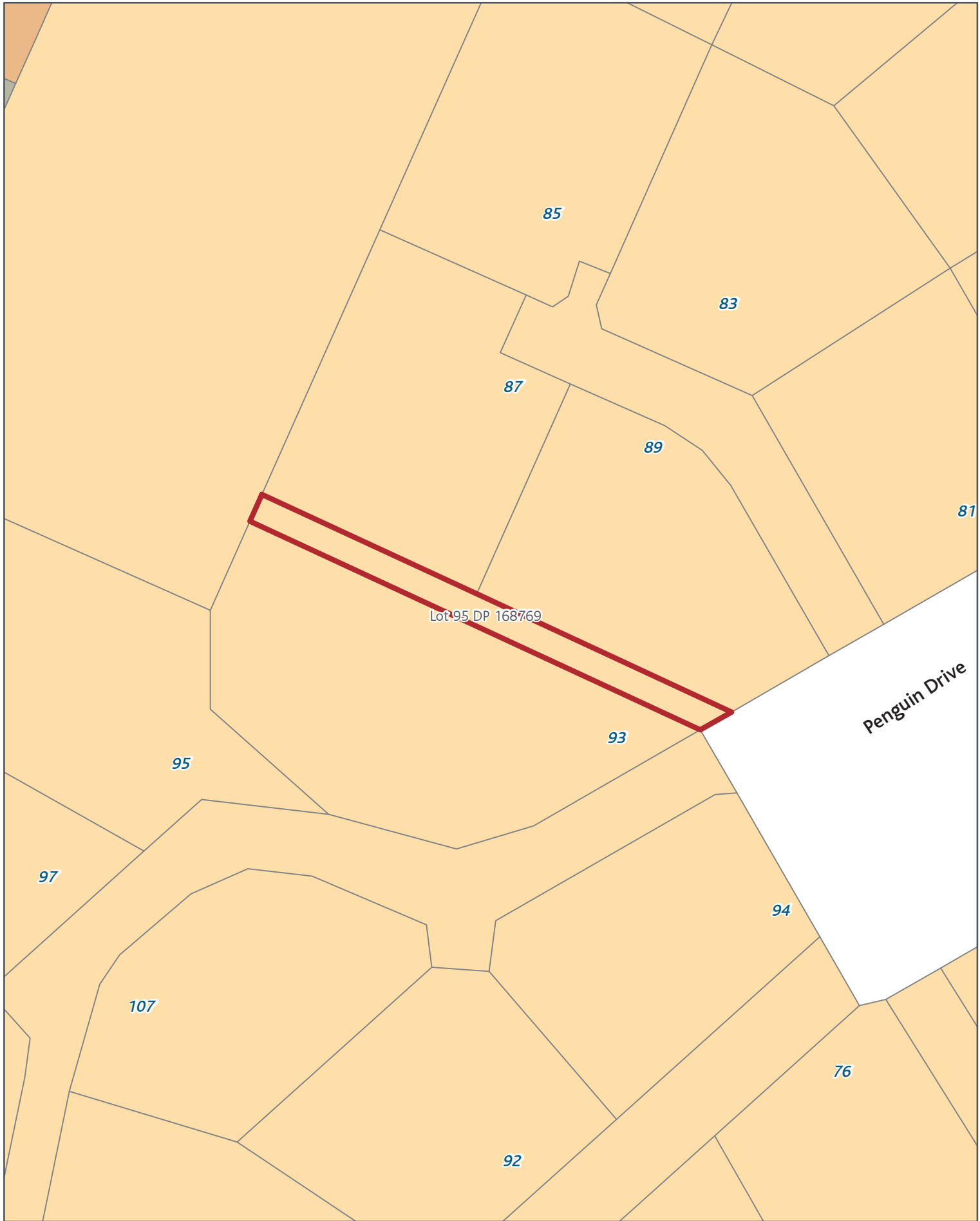


Created Date: 11 Nov 2013
Scale @ A4: 1:500
Projection: NZTM
Datum: NZGD2000

0 1.25 2.5 5 7.5 10 m



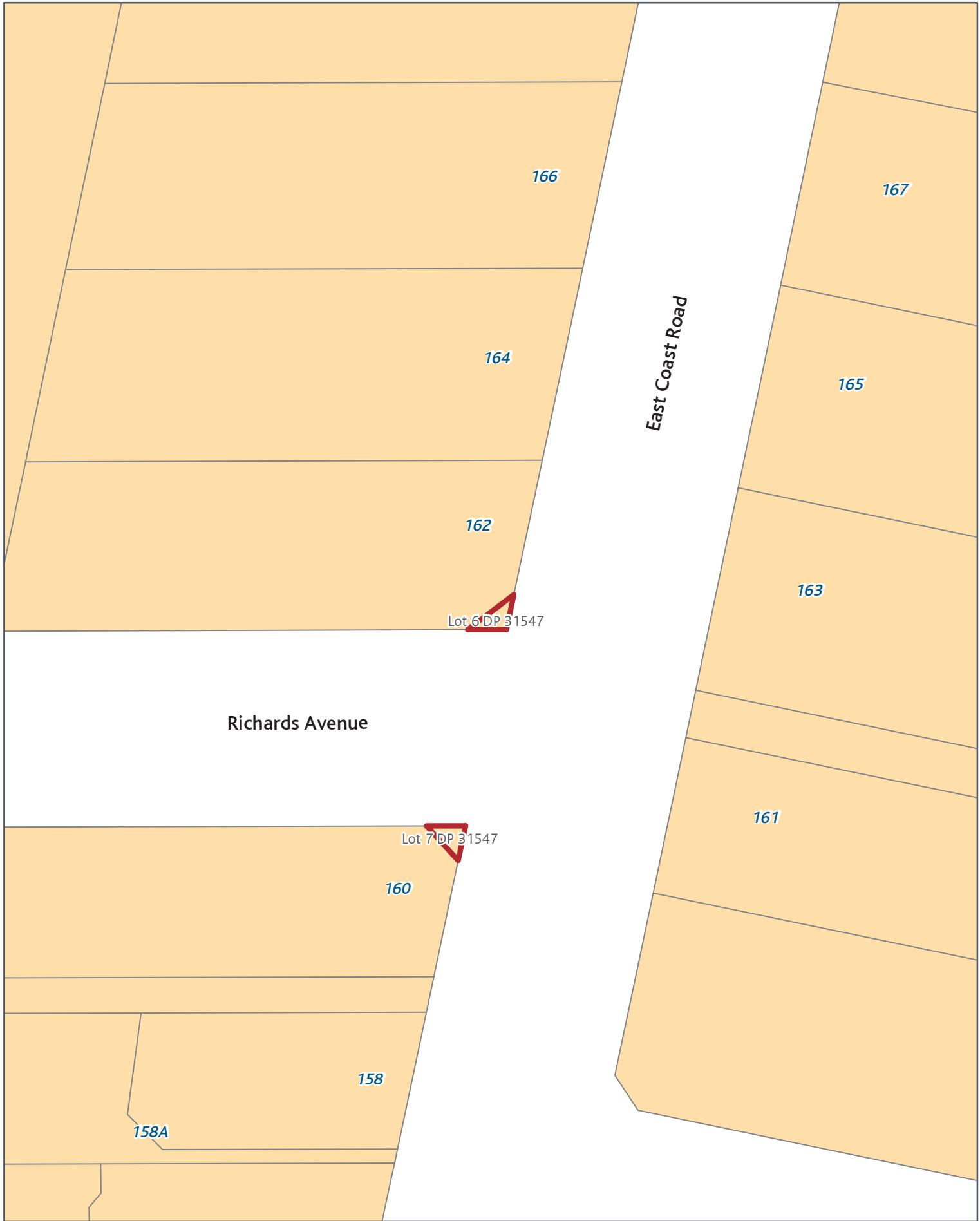
Auckland Council
AUCKLAND COUNCIL



SGIS08 Submission Gazette Reserves - Transport

Rezone: Mixed Housing Suburban_to_Road

Page 10 of 393



SGIS08 Submission Gazette Reserves - Transport

Rezone: Mixed Housing Suburban_to_Road

Page 11 of 393



SGIS08 Submission Gazette Reserves - Transport

Rezone: Single House_to_Road

Page 13 of 393



SGIS08 Submission Gazette Reserves - Transport

Rezone: Single House_to_Road

Page 15 of 393



Created Date: 11 Nov 2013
 Scale @ A4: 1:500
 Projection: NZTM
 Datum: NZGD2000

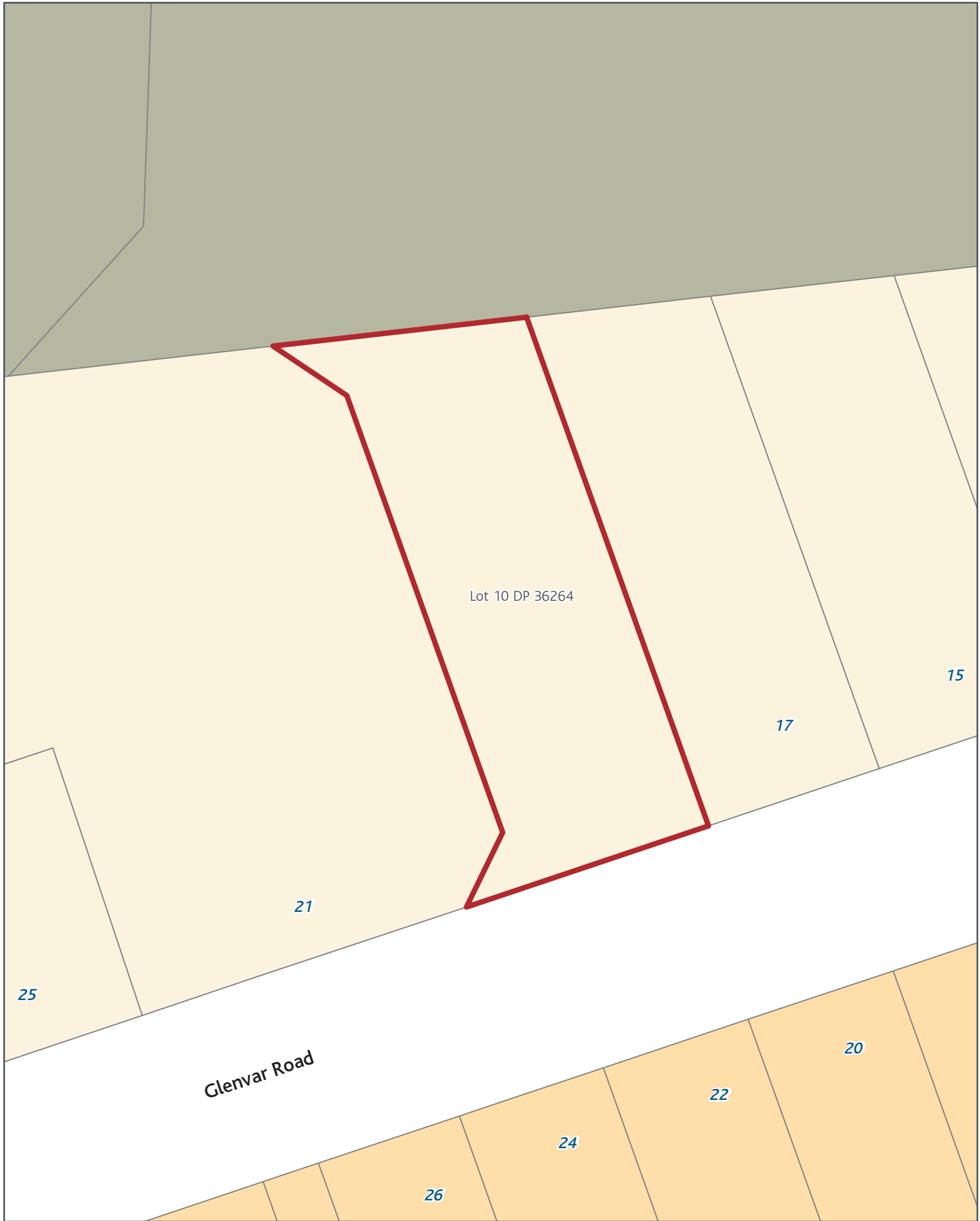




SGIS08 Submission Gazette Reserves - Transport

Rezone: Mixed Housing Suburban_to_Road

Page 16 of 393



Lot 10 DP 36264

15

17

21

25

Glenvar Road

20

22

24

26

SGIS08 Submission Gazette Reserves - Transport

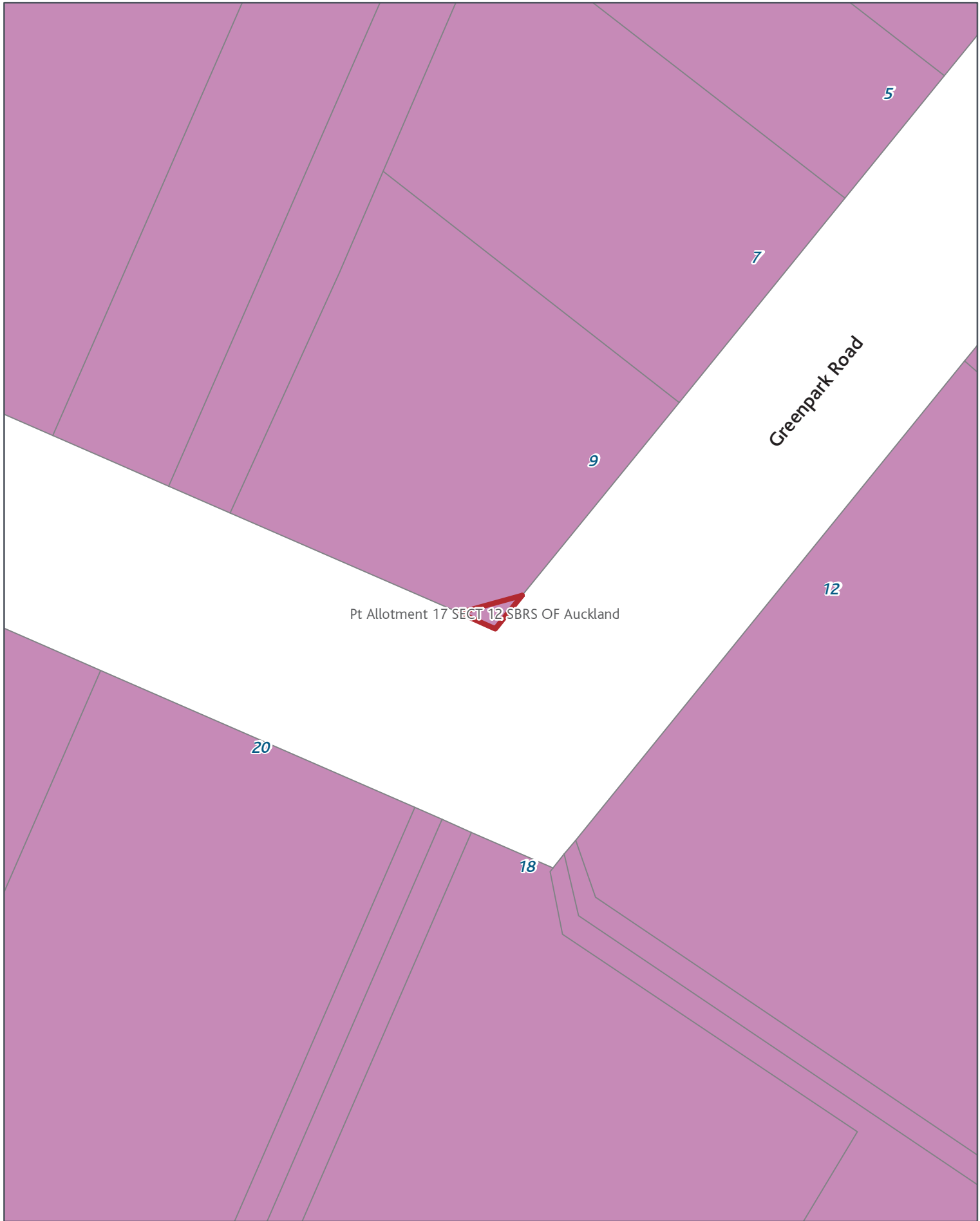
Rezone: Single House_to_Road

Page 19 of 393

Created Date: 11 Nov 2013
Scale @ A4: 1:500
Projection: NZTM
Datum: NZGD2000

0 1.25 2.5 5 7.5 10 m





Pt Allotment 17 SECT 12 SBRS OF Auckland

Greenpark Road

5

7

9

12

18

20

SGIS08 Submission Gazette Reserves - Transport

Rezone: Light Industry_to_Road

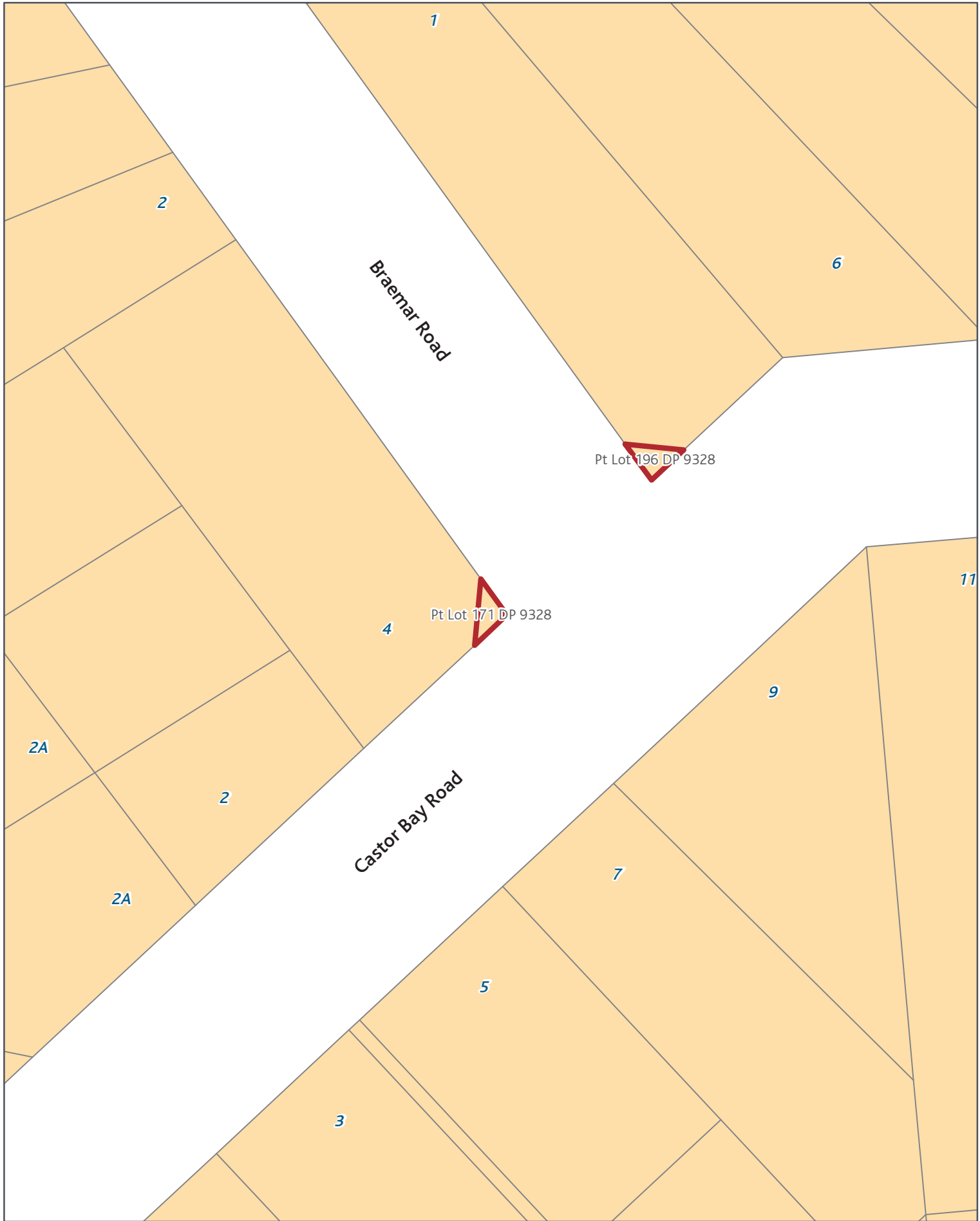
Page 20 of 393



Created Date: 11 Nov 2013
Scale @ A4: 1:500
Projection: NZTM
Datum: NZGD2000



Auckland Council
Auckland Council
Auckland Council



SGIS08 Submission Gazette Reserves - Transport

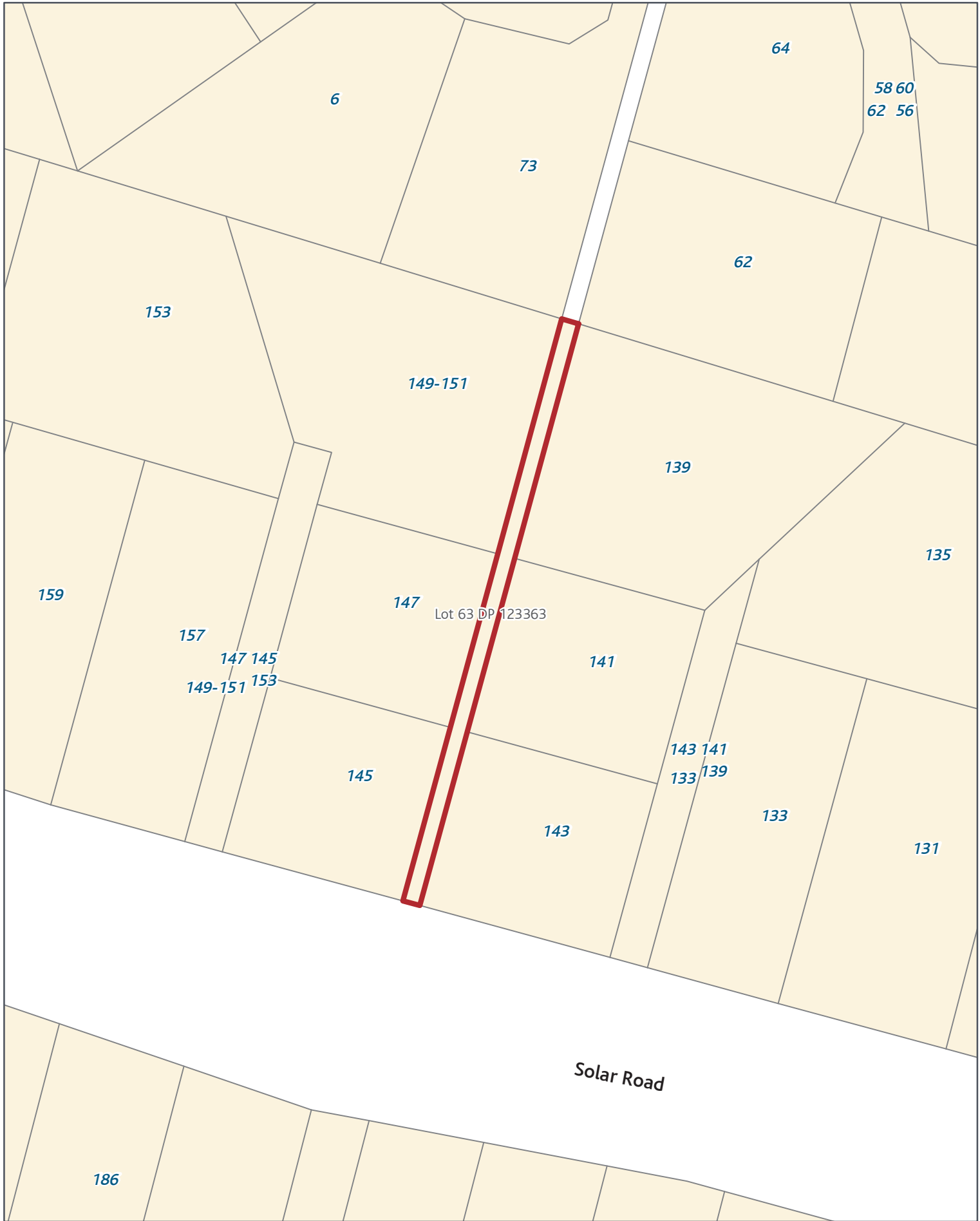
Rezone: Mixed Housing Suburban_to_Road

Page 21 of 393



Created Date: 11 Nov 2013
 Scale @ A4: 1:500
 Projection: NZTM
 Datum: NZGD2000

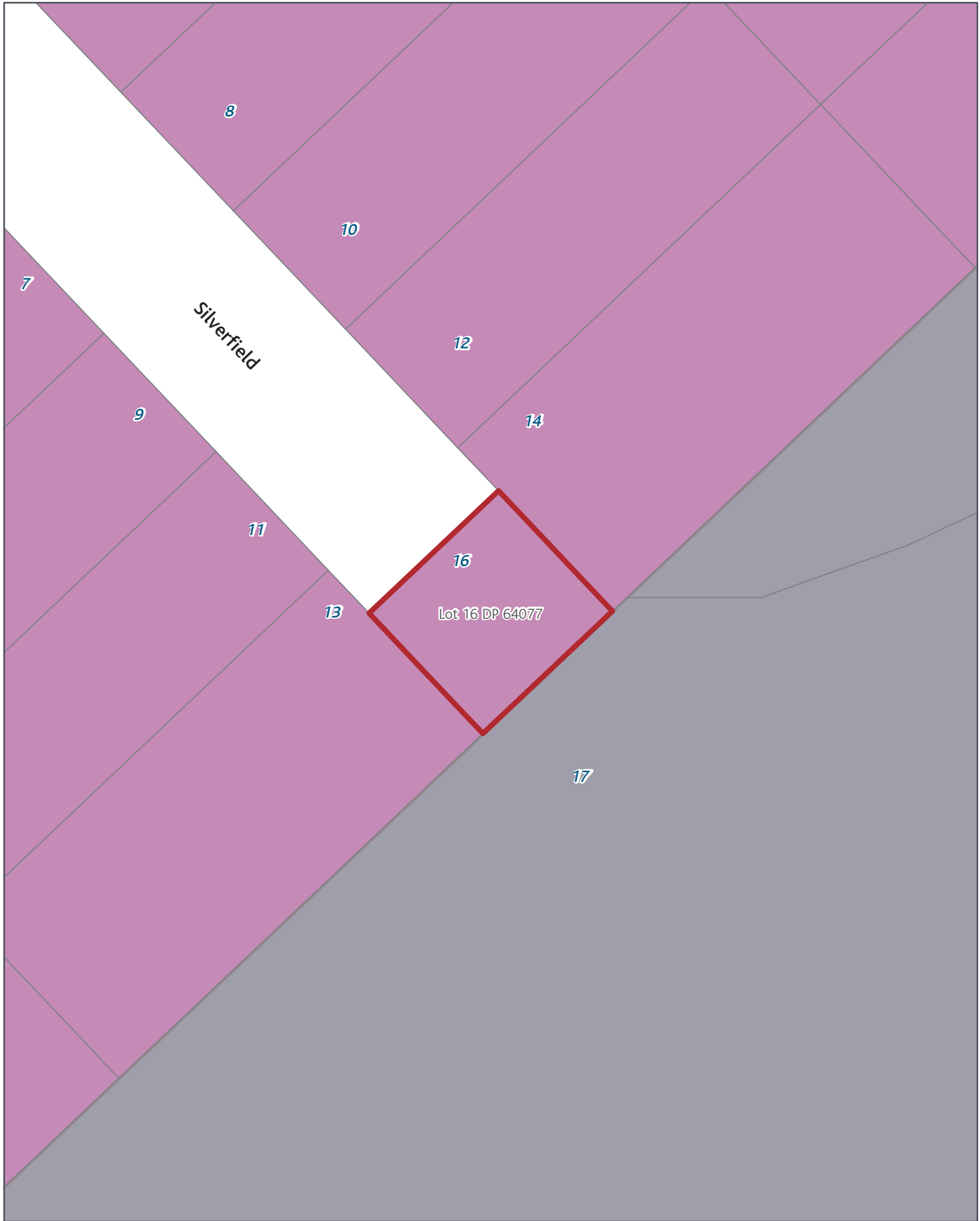




SGIS08 Submission Gazette Reserves - Transport

Rezone: Single House_to_Road

Page 22 of 393



SGIS08 Submission Gazette Reserves - Transport

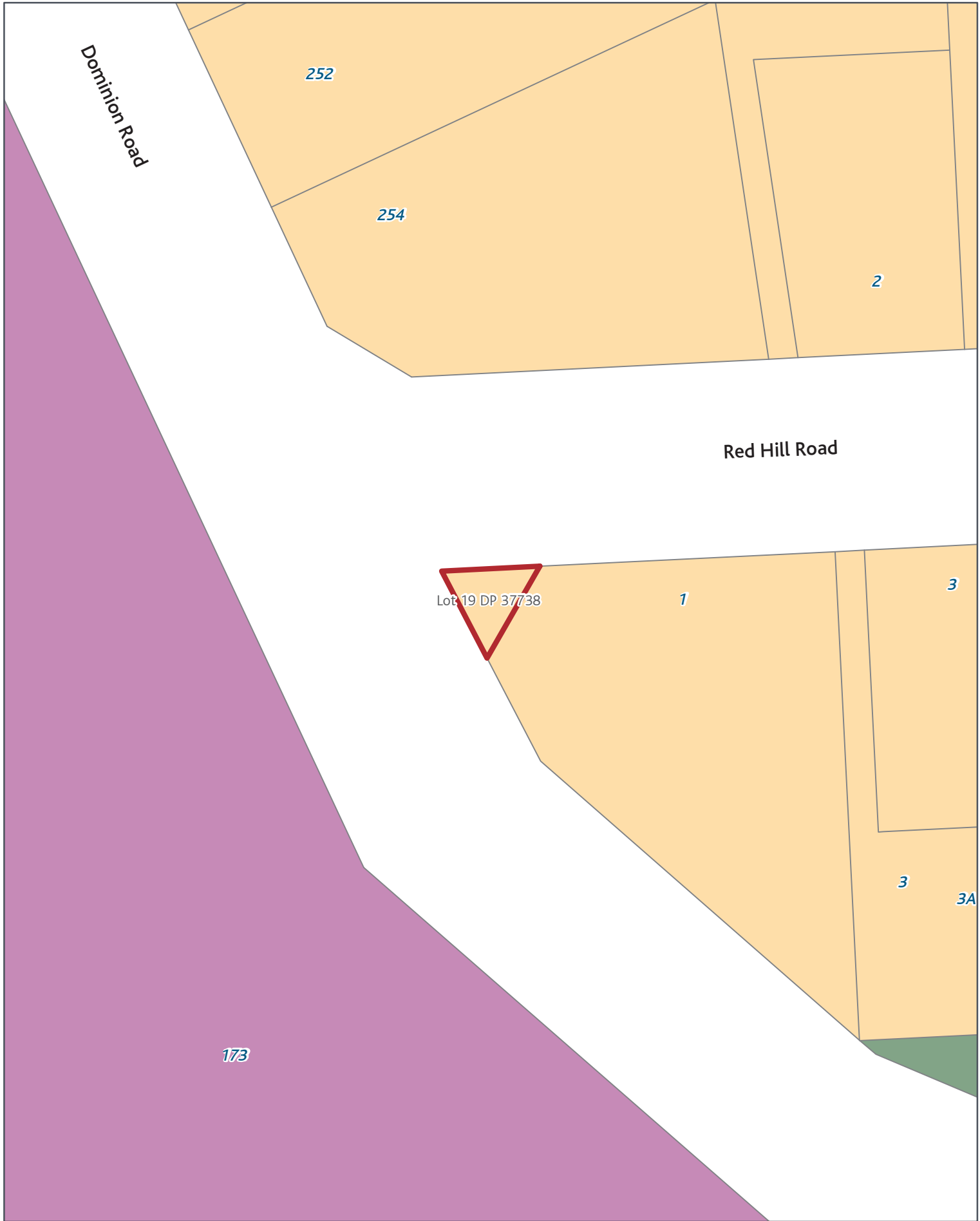
Rezone: Light Industry_to_Road

Page 23 of 393



Created Date: 11 Nov 2013
Scale @ A4: 1:500
Projection: NZTM
Datum: NZGD2000

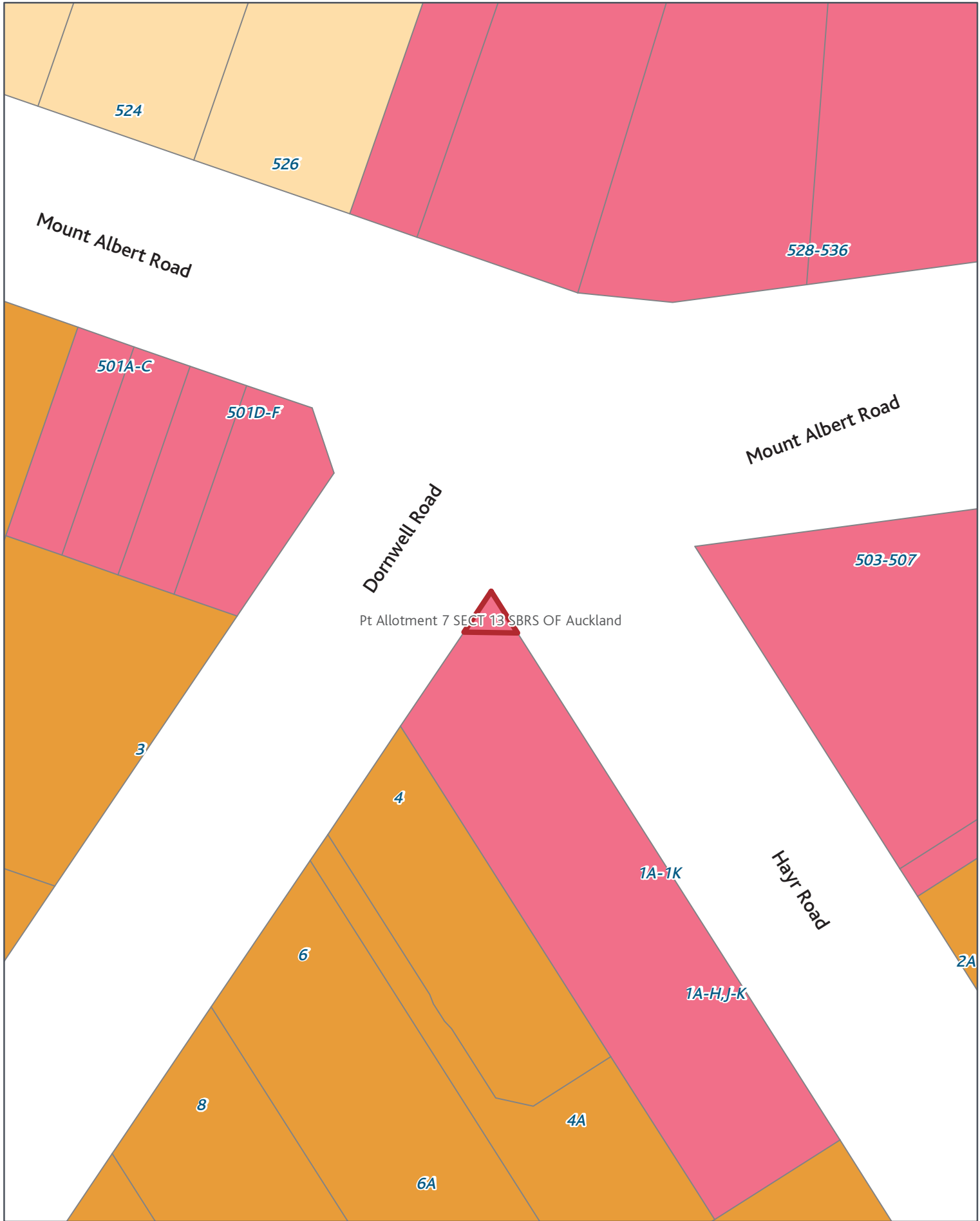




SGIS08 Submission Gazette Reserves - Transport

Rezone: Mixed Housing Suburban_to_Road

Page 25 of 393



SGIS08 Submission Gazette Reserves - Transport

Rezone: Town Centre_to_Road

Page 26 of 393



SGIS08 Submission Gazette Reserves - Transport

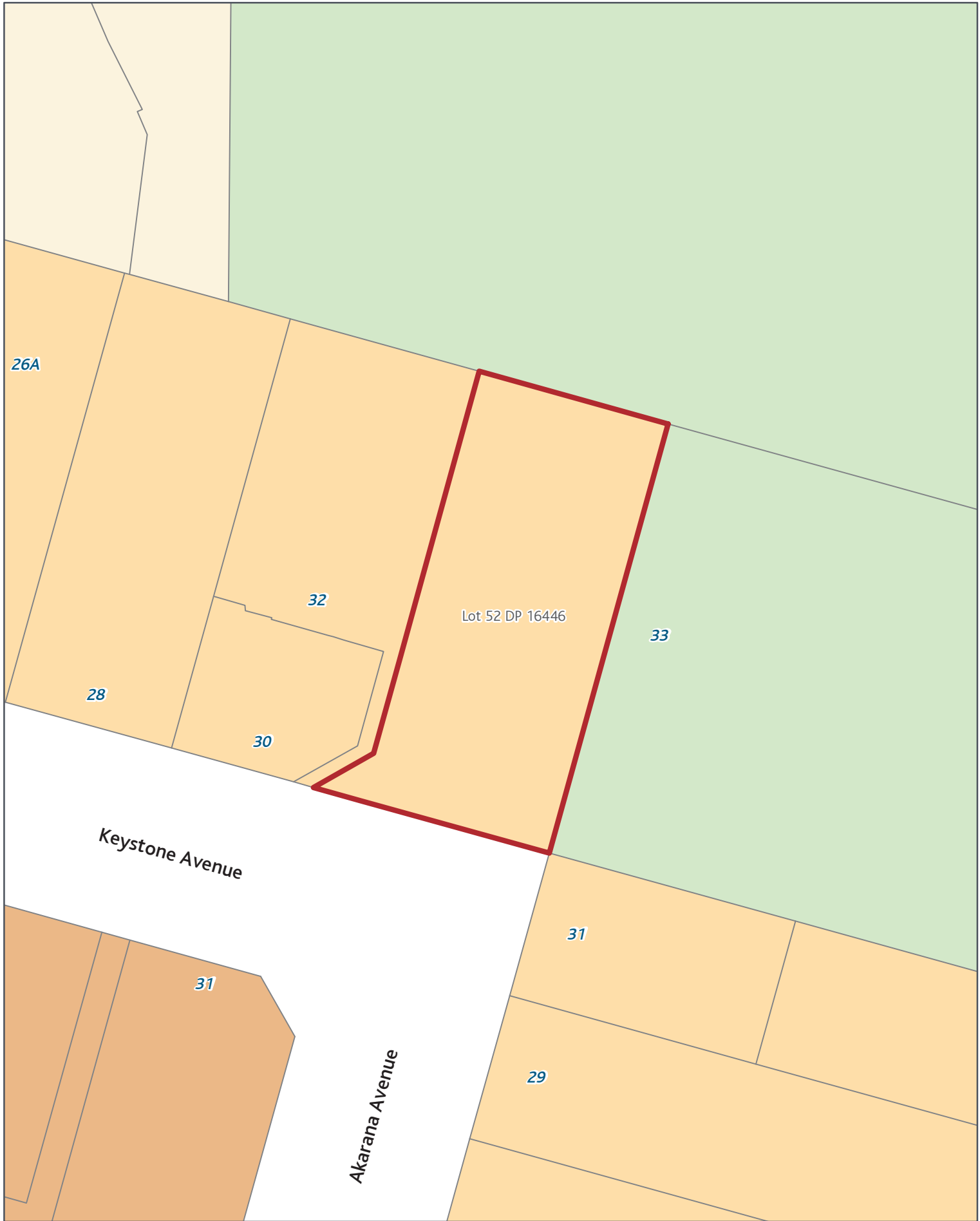
Rezone: Mixed Housing Urban_to_Road

Page 28 of 393



Created Date: 11 Nov 2013
Scale @ A4: 1:500
Projection: NZTM
Datum: NZGD2000





SGIS08 Submission Gazette Reserves - Transport

Rezone: Mixed Housing Suburban_to_Road

Page 29 of 393



Created Date: 11 Nov 2013
Scale @ A4: 1:500
Projection: NZTM
Datum: NZGD2000

0 1.25 2.5 5 7.5 10 m





SGIS08 Submission Gazette Reserves - Transport

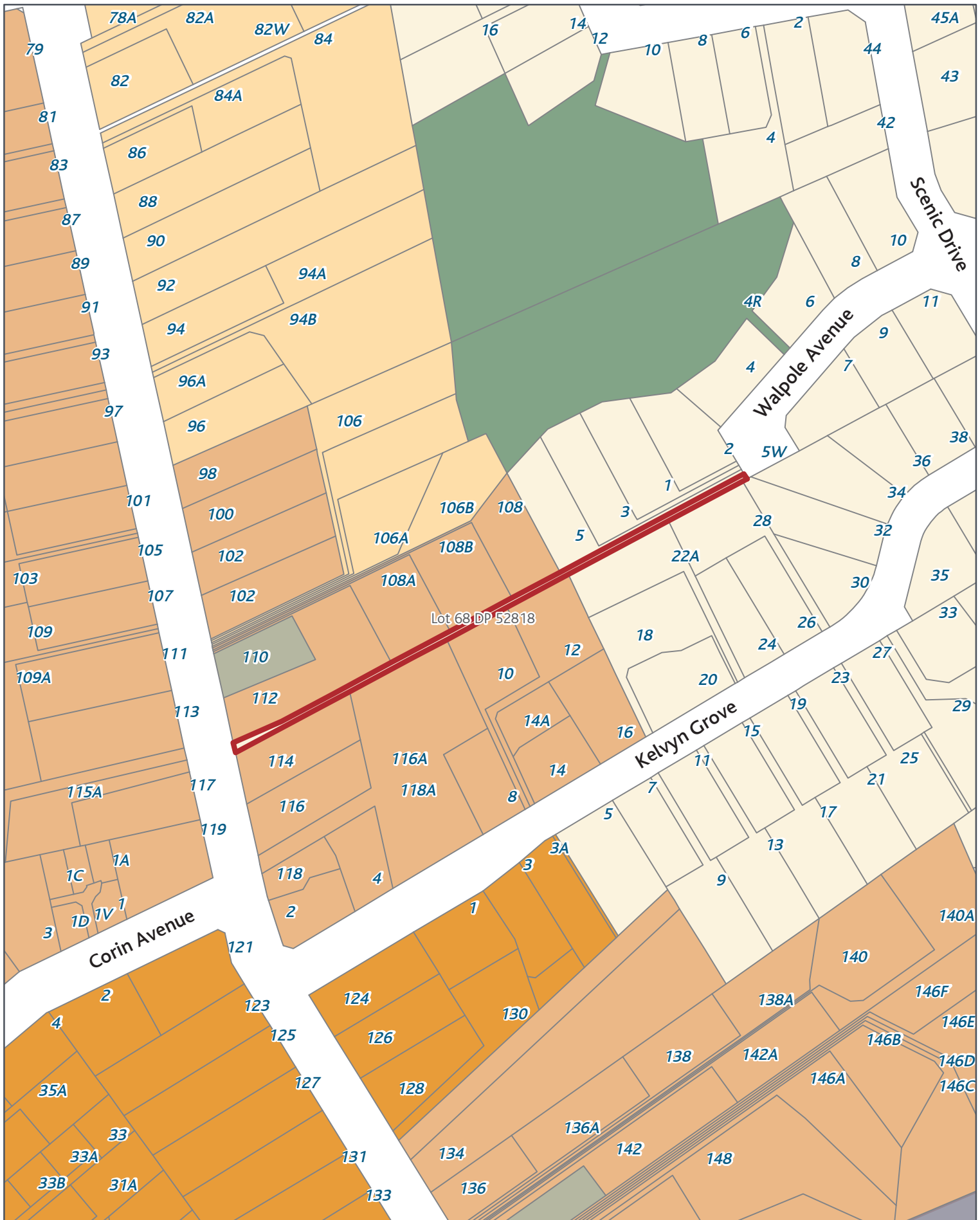
Rezone: Mixed Housing Suburban_to_Road

Page 30 of 393



Created Date: 11 Nov 2013
 Scale @ A4: 1:500
 Projection: NZTM
 Datum: NZGD2000





SGIS08 Submission Gazette Reserves - Transport

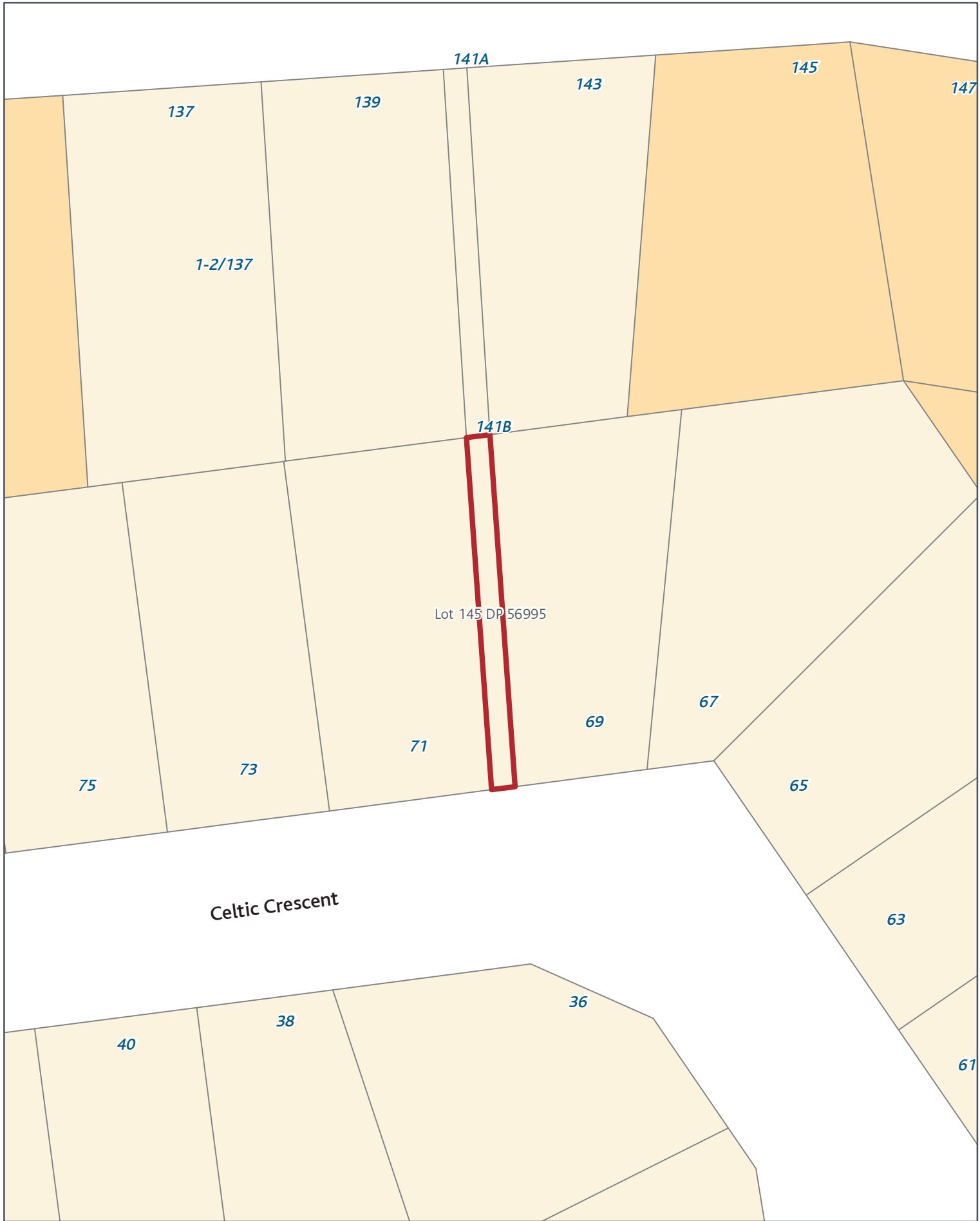
Rezone: Single House_to_Road

Page 31 of 393

Created Date: 11 Nov 2013
 Scale @ A4: 1:2,000
 Projection: NZTM
 Datum: NZGD2000

0 5 10 20 30 40 m





SGIS08 Submission Gazette Reserves - Transport

Rezone: Single House_to_Road

Page 33 of 393



Created Date: 11 Nov 2013
 Scale @ A4: 1:500
 Projection: NZTM
 Datum: NZGD2000





SGIS08 Submission Gazette Reserves - Transport

Rezone: Single House_to_Road

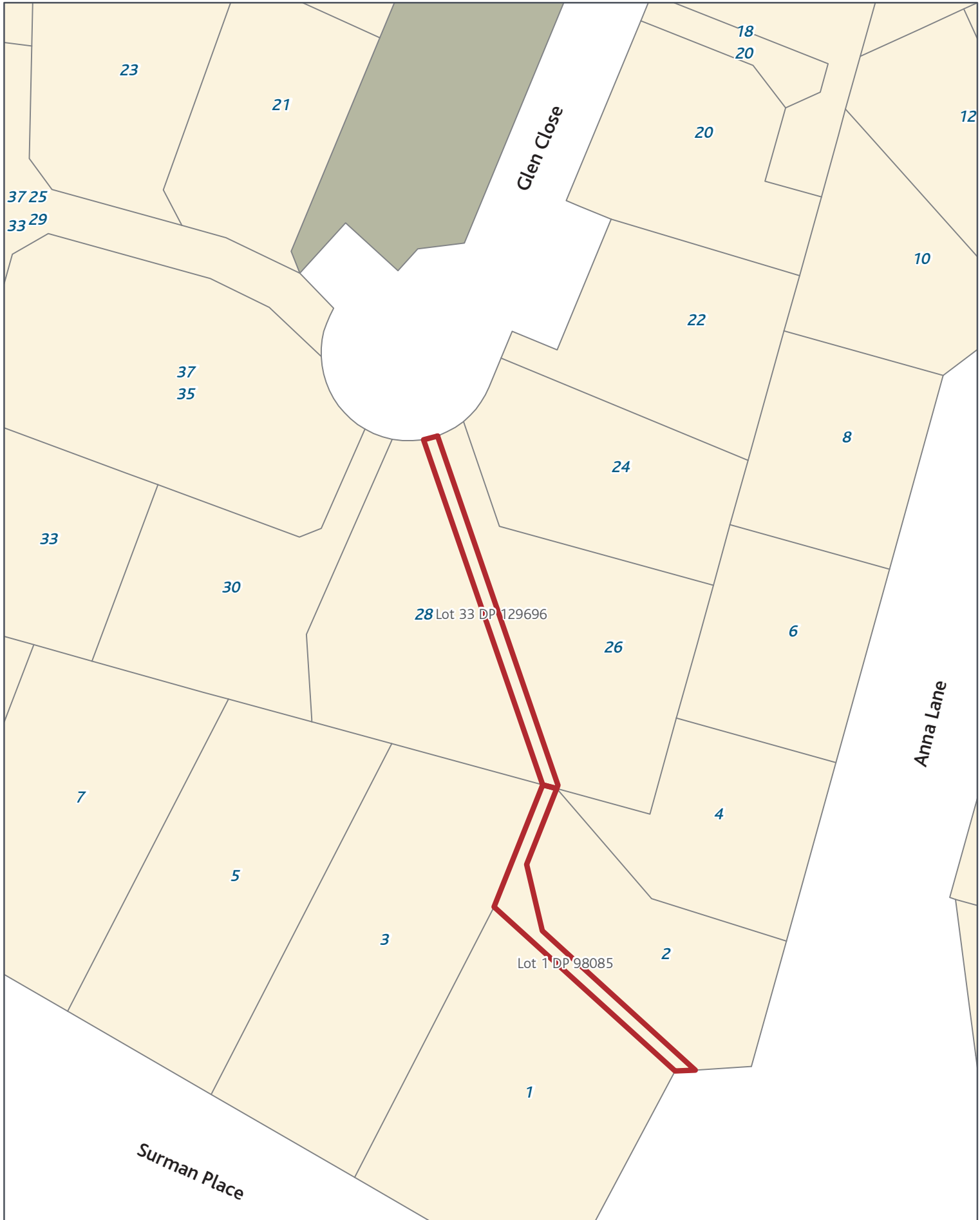
Page 34 of 393



SGIS08 Submission Gazette Reserves - Transport

Rezone: Mixed Housing Suburban_to_Road





SGIS08 Submission Gazette Reserves - Transport

Rezone: Single House_to_Road

Page 36 of 393



Created Date: 11 Nov 2013
Scale @ A4: 1:500
Projection: NZTM
Datum: NZGD2000





SGIS08 Submission Gazette Reserves - Transport

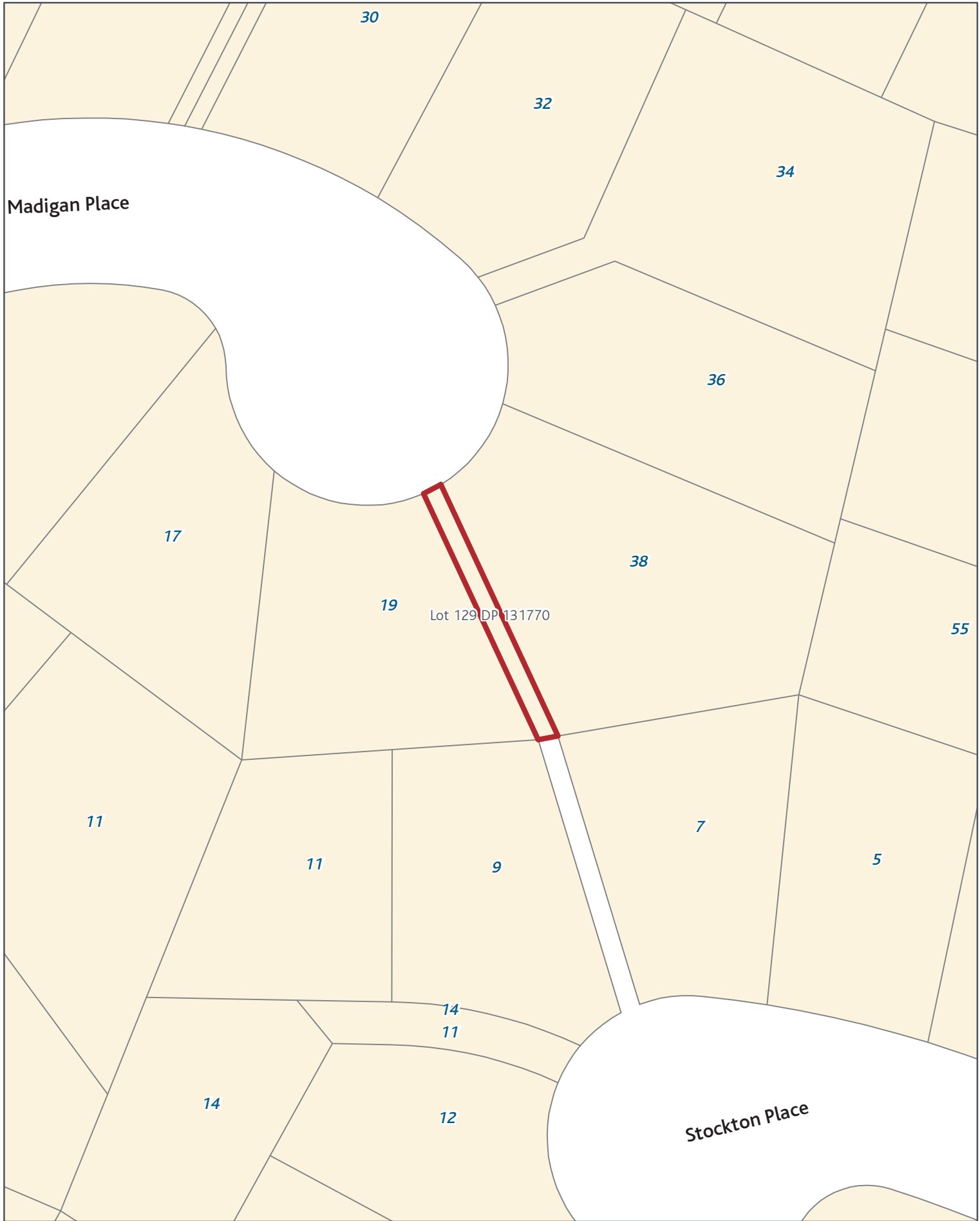
Rezone: Terrace Housing and Apartment Buildings_to_Road

Page 37 of 393



Created Date: 11 Nov 2013
 Scale @ A4: 1:500
 Projection: NZTM
 Datum: NZGD2000





SGIS08 Submission Gazette Reserves - Transport

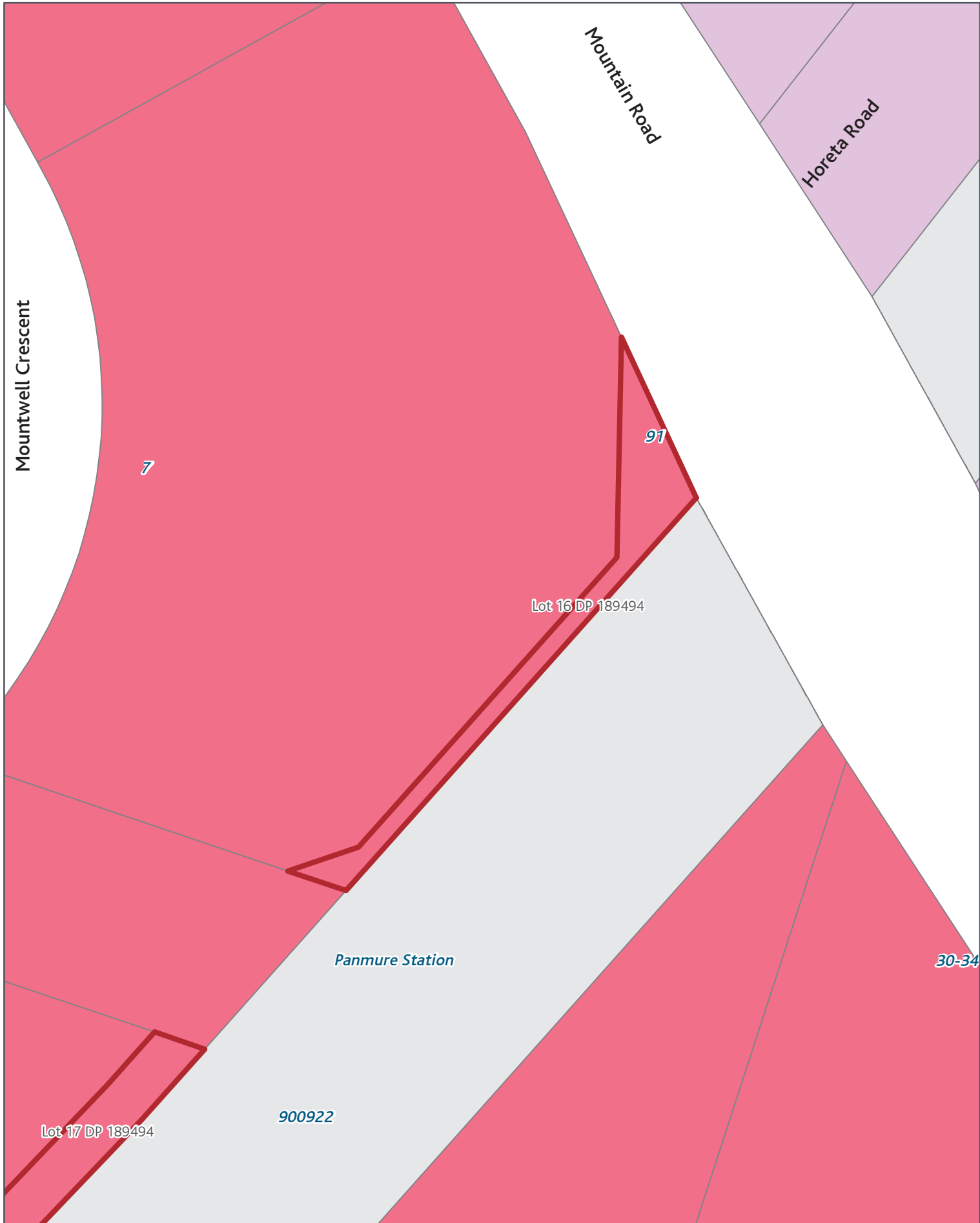
Rezone: Single House_to_Road

Page 38 of 393



Created Date: 11 Nov 2013
Scale @ A4: 1:500
Projection: NZTM
Datum: NZGD2000





SGIS08 Submission Gazette Reserves - Transport

Rezone: Town Centre_to_Road

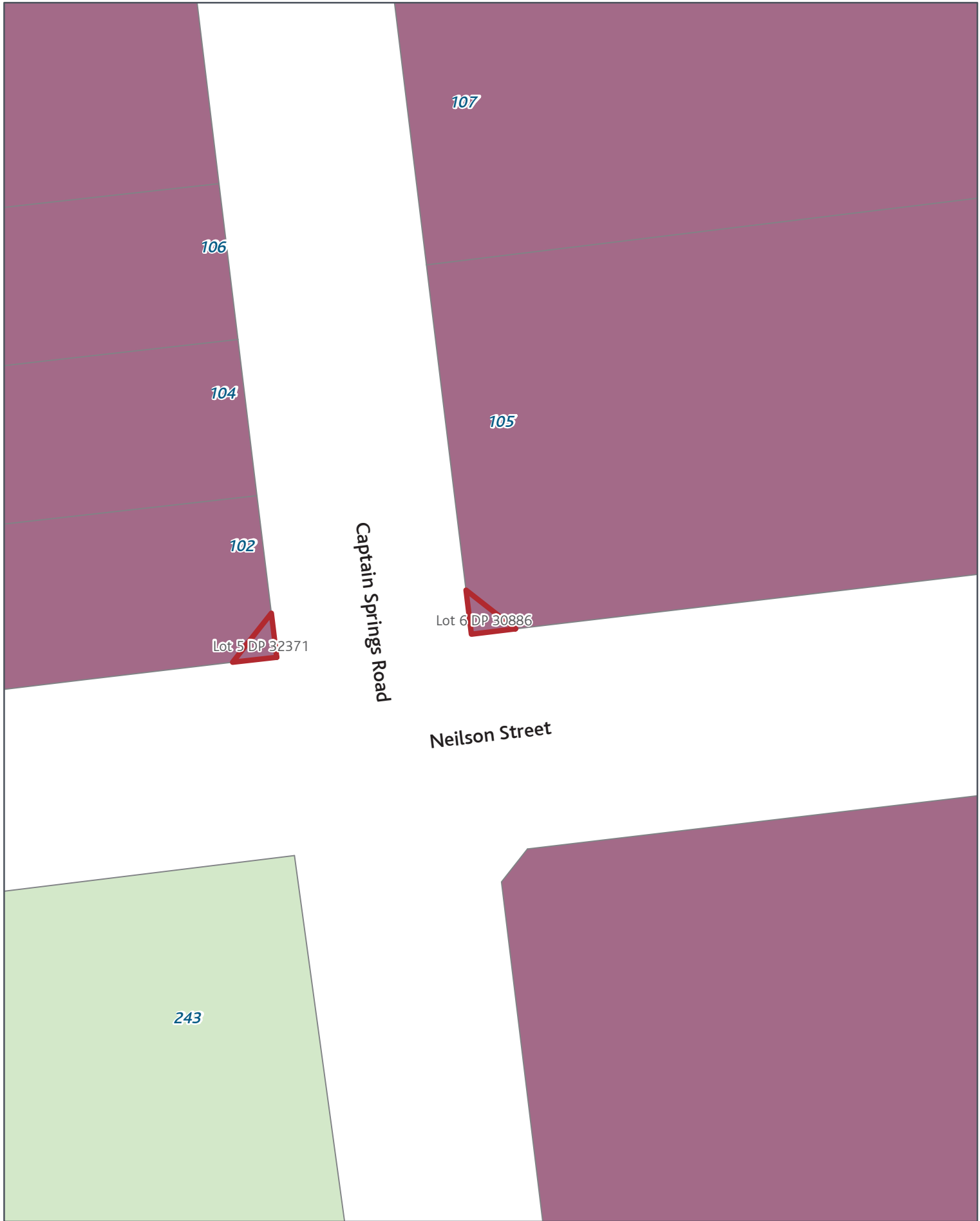
Page 41 of 393



Created Date: 11 Nov 2013
Scale @ A4: 1:500
Projection: NZTM
Datum: NZGD2000

0 1.25 2.5 5 7.5 10 m





SGIS08 Submission Gazette Reserves - Transport

Rezone: Heavy Industry_to_Road

Page 42 of 393

Created Date: 11 Nov 2013
 Scale @ A4: 1:500
 Projection: NZTM
 Datum: NZGD2000

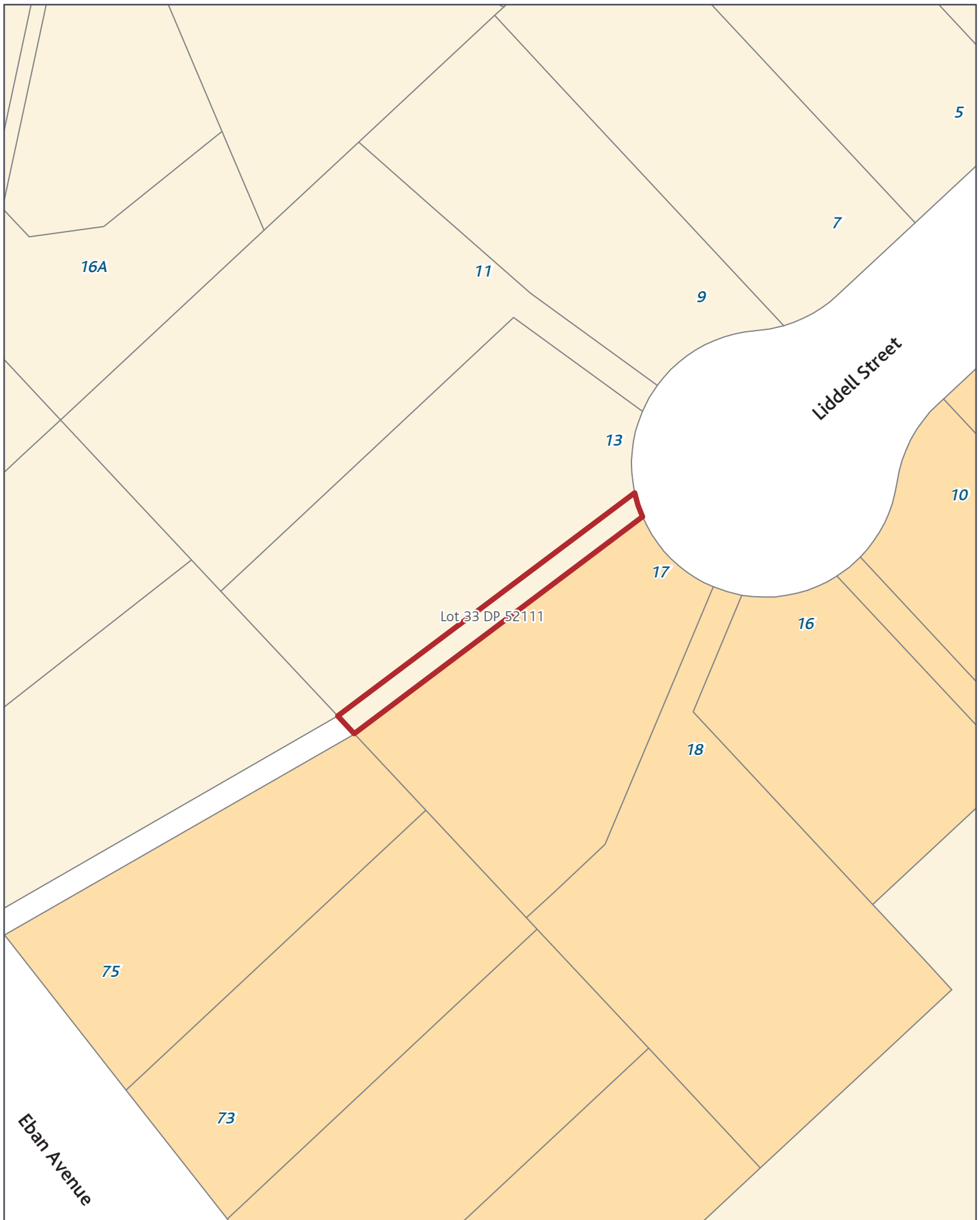




SGIS08 Submission Gazette Reserves - Transport

Rezone: Mixed Housing Urban_to_Road

Page 43 of 393



SGIS08 Submission Gazette Reserves - Transport

Rezone: Single House_to_Road

Page 44 of 393



Created Date: 11 Nov 2013
Scale @ A4: 1:500
Projection: NZTM
Datum: NZGD2000





SGIS08 Submission Gazette Reserves - Transport

Rezone: Single House_to_Road

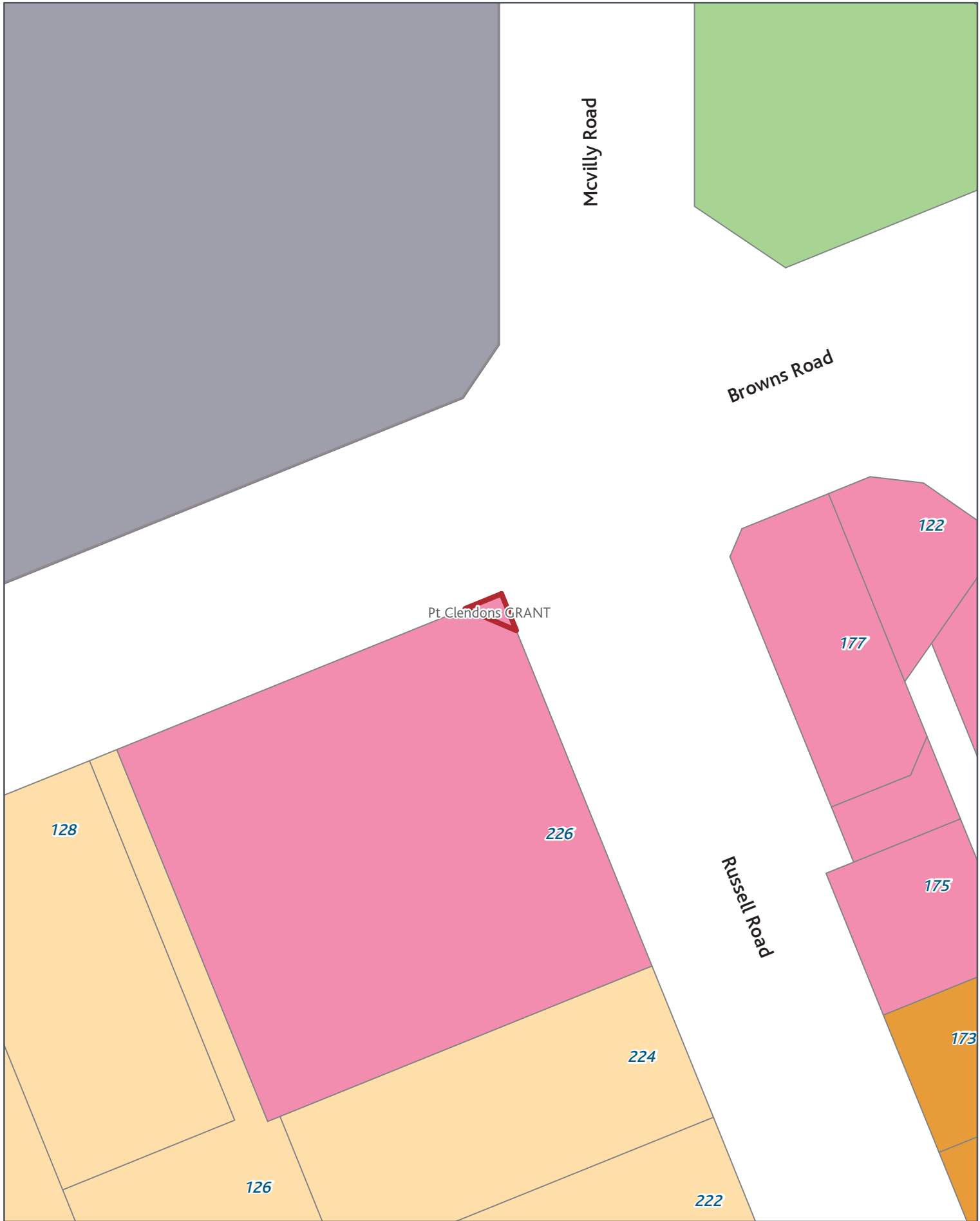
Page 45 of 393



Created Date: 11 Nov 2013
Scale @ A4: 1:500
Projection: NZTM
Datum: NZGD2000

0 1.25 2.5 5 7.5 10 m





SGIS08 Submission Gazette Reserves - Transport

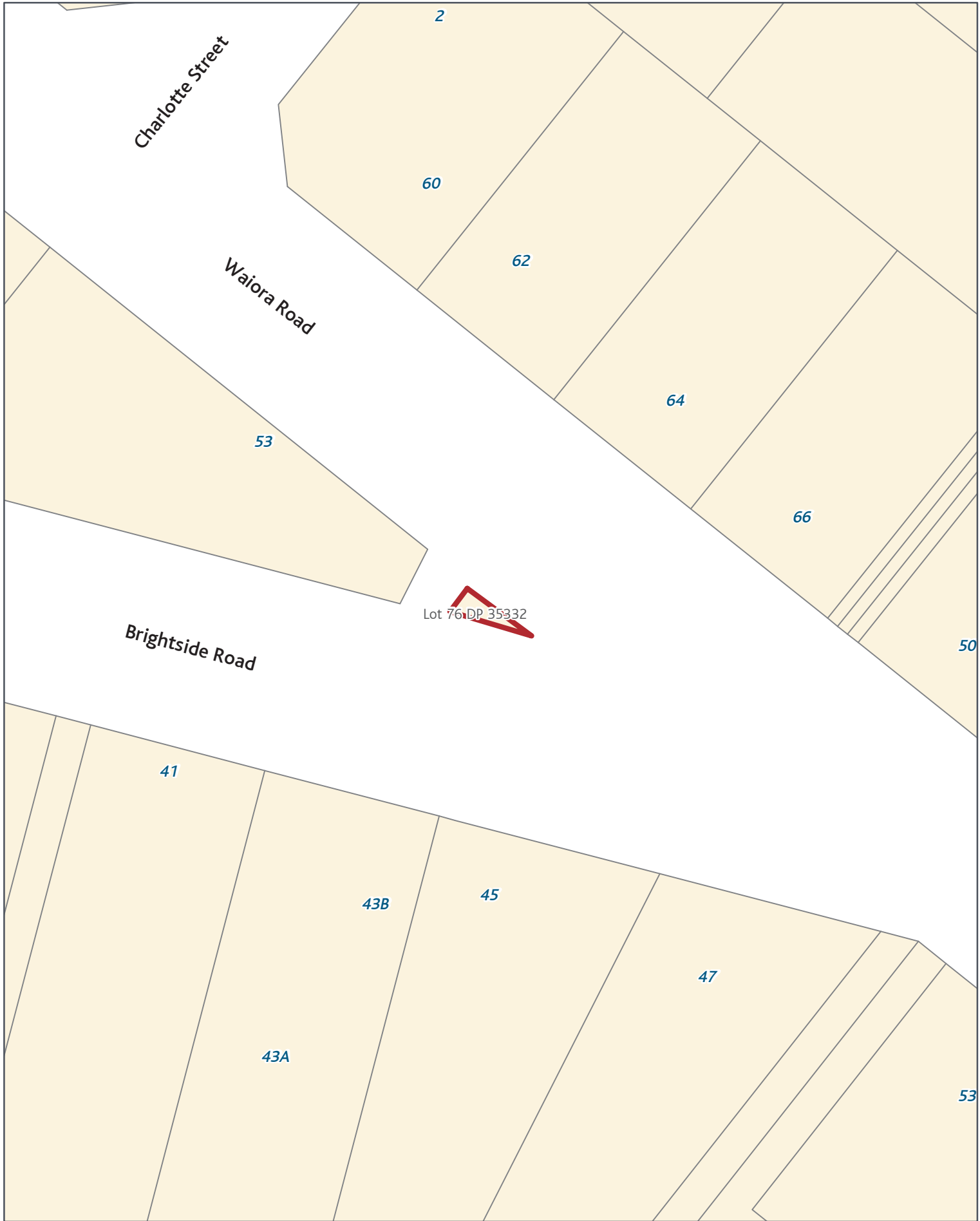
Rezone: Local Centre_to_Road

Page 47 of 393



Created Date: 11 Nov 2013
 Scale @ A4: 1:500
 Projection: NZTM
 Datum: NZGD2000





SGIS08 Submission Gazette Reserves - Transport

Rezone: Single House_to_Road

Page 48 of 393

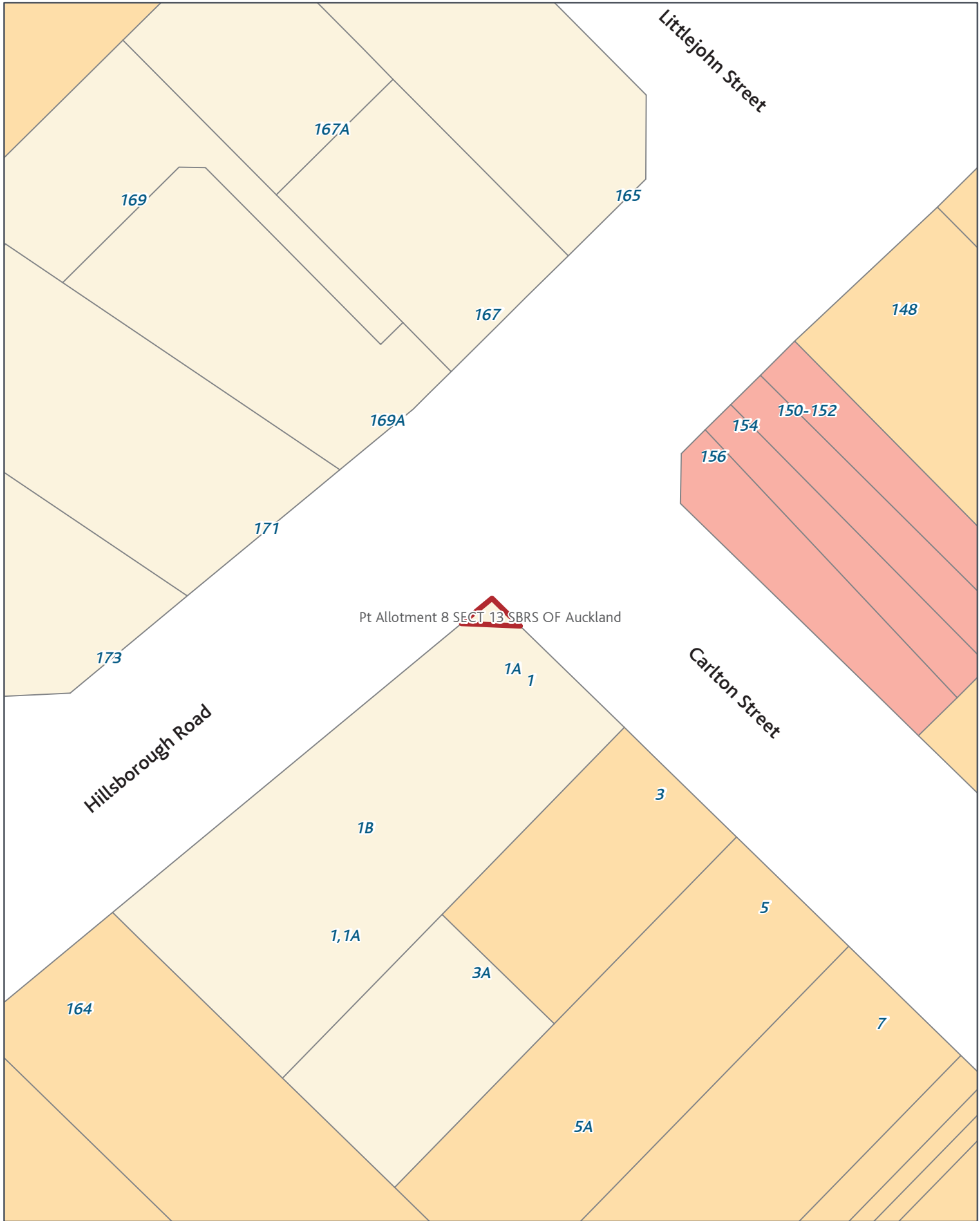


Created Date: 11 Nov 2013
Scale @ A4: 1:500
Projection: NZTM
Datum: NZGD2000

0 1.25 2.5 5 7.5 10 m



Auckland Council
AUCKLAND COUNCIL



Pt Allotment 8 SECT 13 SBRS OF Auckland

SGIS08 Submission Gazette Reserves - Transport

Rezone: Single House_to_Road

Page 49 of 393



Created Date: 11 Nov 2013
 Scale @ A4: 1:500
 Projection: NZTM
 Datum: NZGD2000



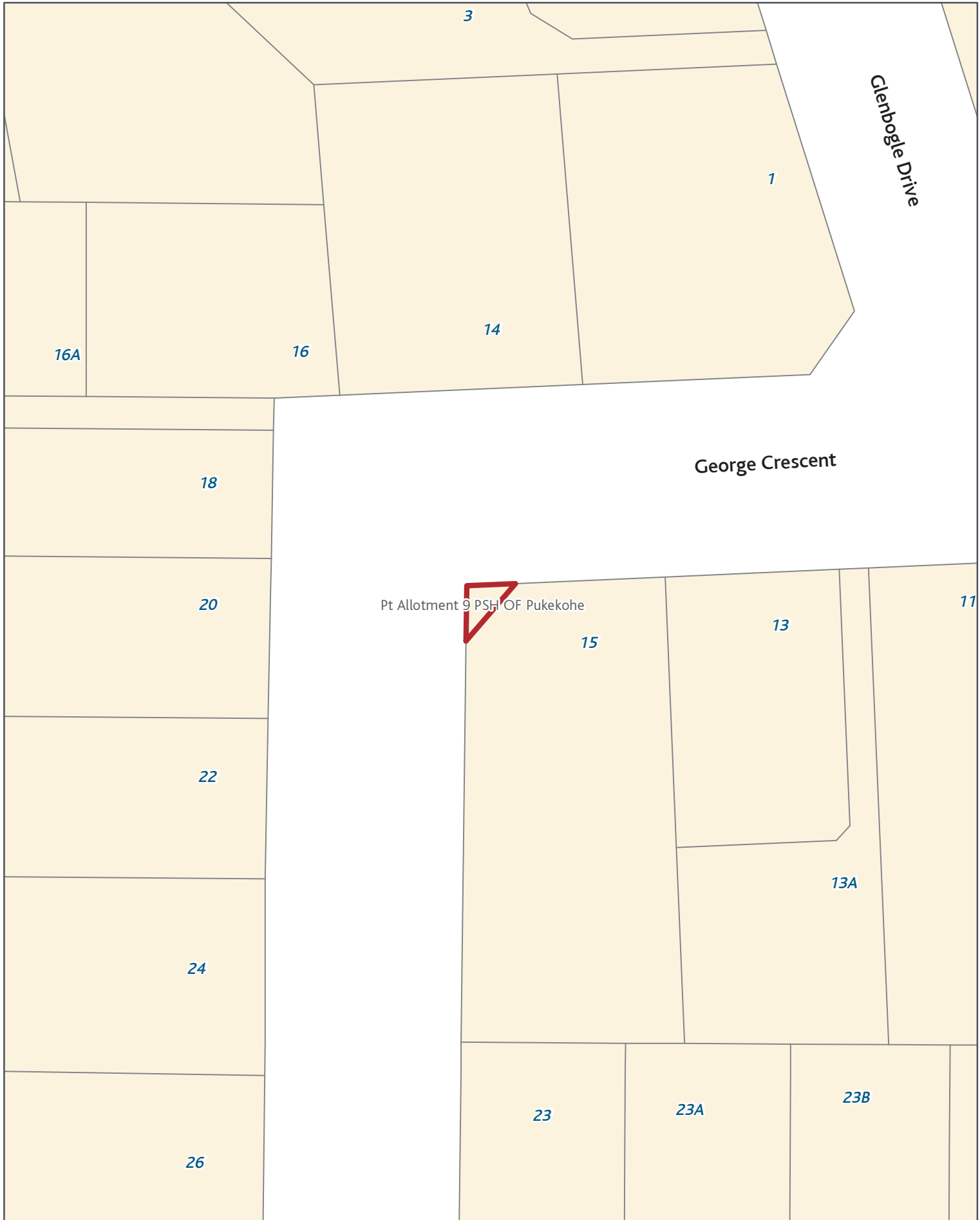


SGIS08 Submission Gazette Reserves - Transport

Rezone: Mixed Housing Urban_to_Road

Page 50 of 393

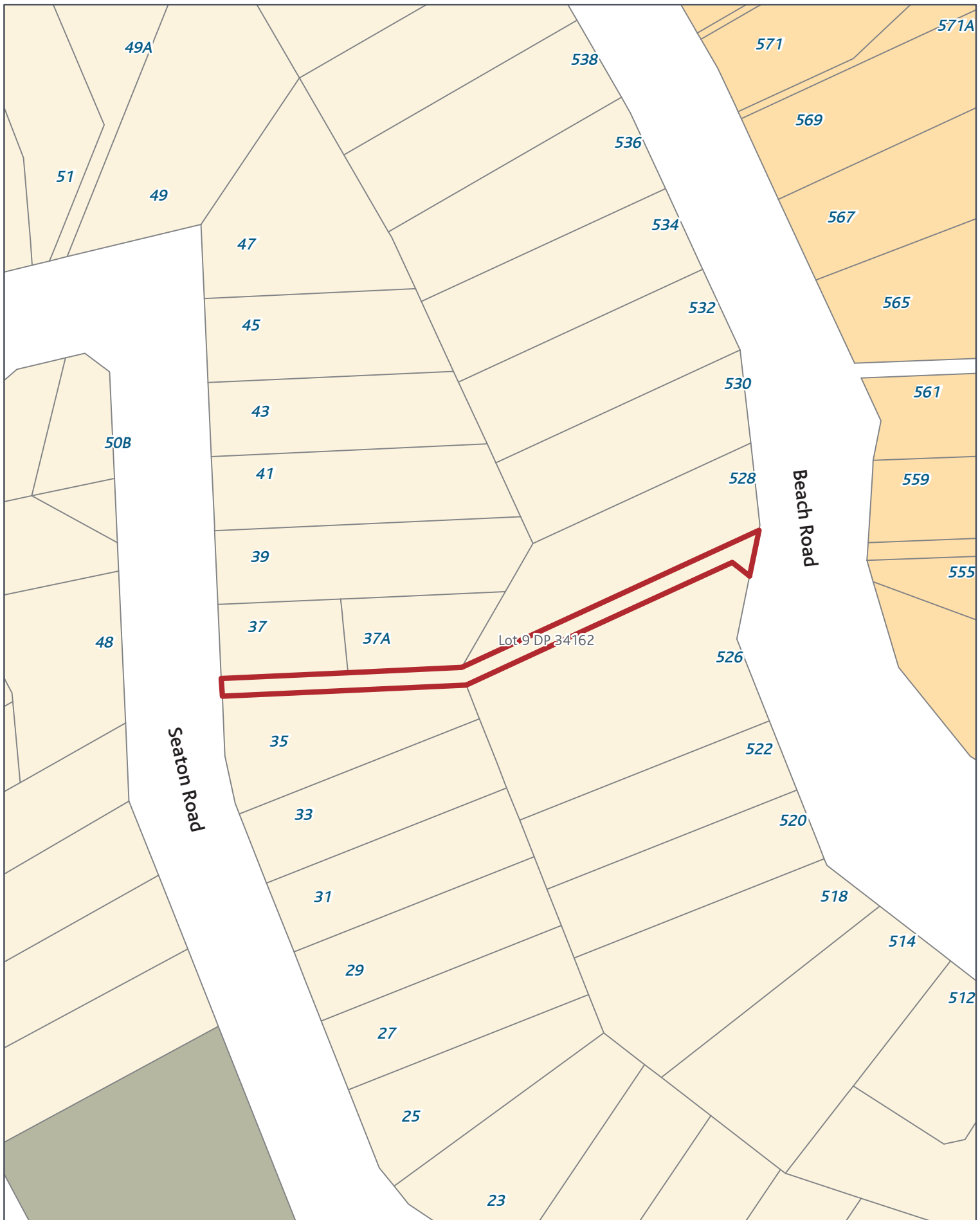




SGIS08 Submission Gazette Reserves - Transport

Rezone: Single House_to_Road

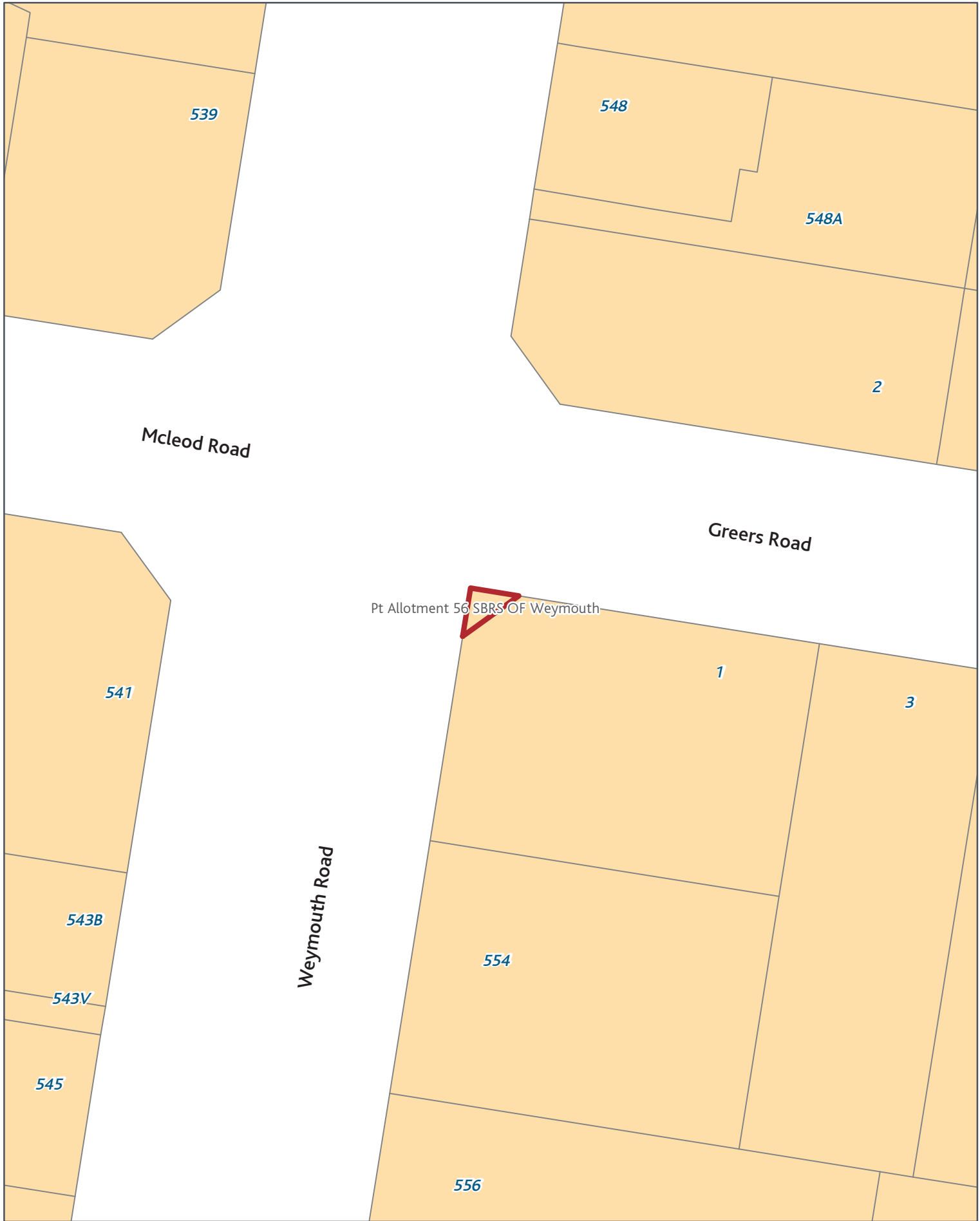
Page 51 of 393



SGIS08 Submission Gazette Reserves - Transport

Rezone: Single House_to_Road

Page 52 of 393



SGIS08 Submission Gazette Reserves - Transport

Rezone: Mixed Housing Suburban_to_Road

Page 53 of 393

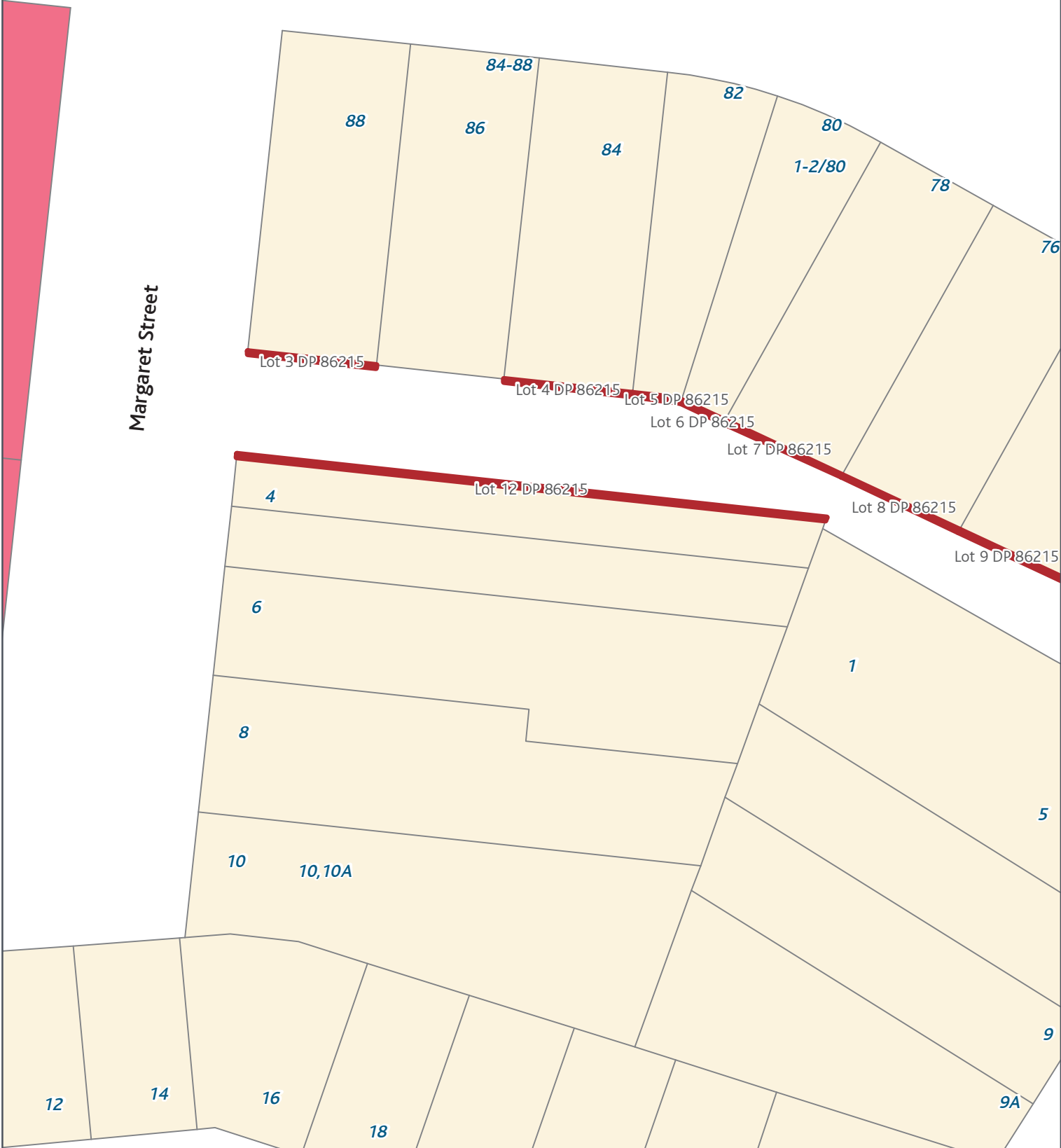


Created Date: 11 Nov 2013
 Scale @ A4: 1:500
 Projection: NZTM
 Datum: NZGD2000



College Hill

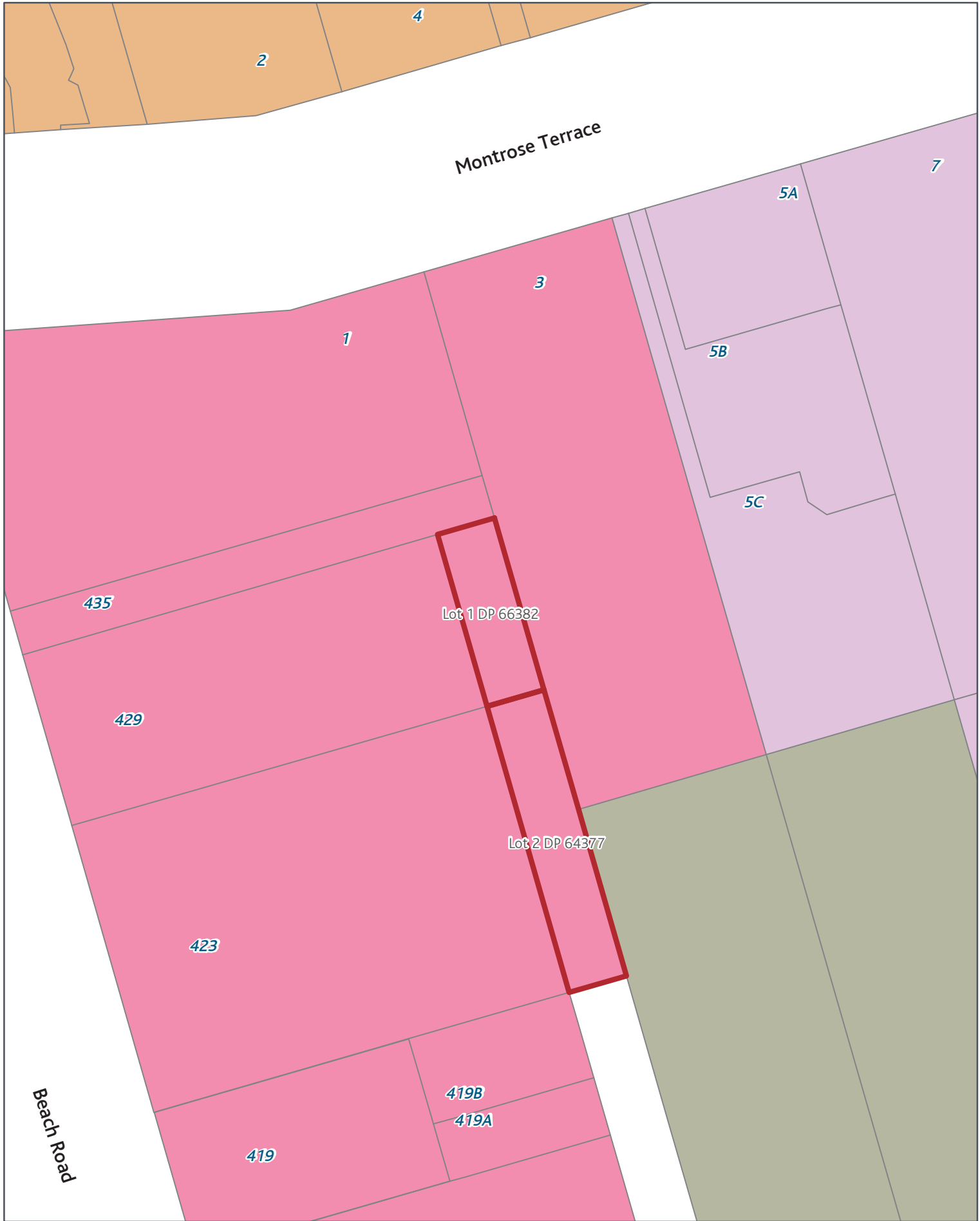
Margaret Street



SGIS08 Submission Gazette Reserves - Transport

Rezone: Single House_to_Road

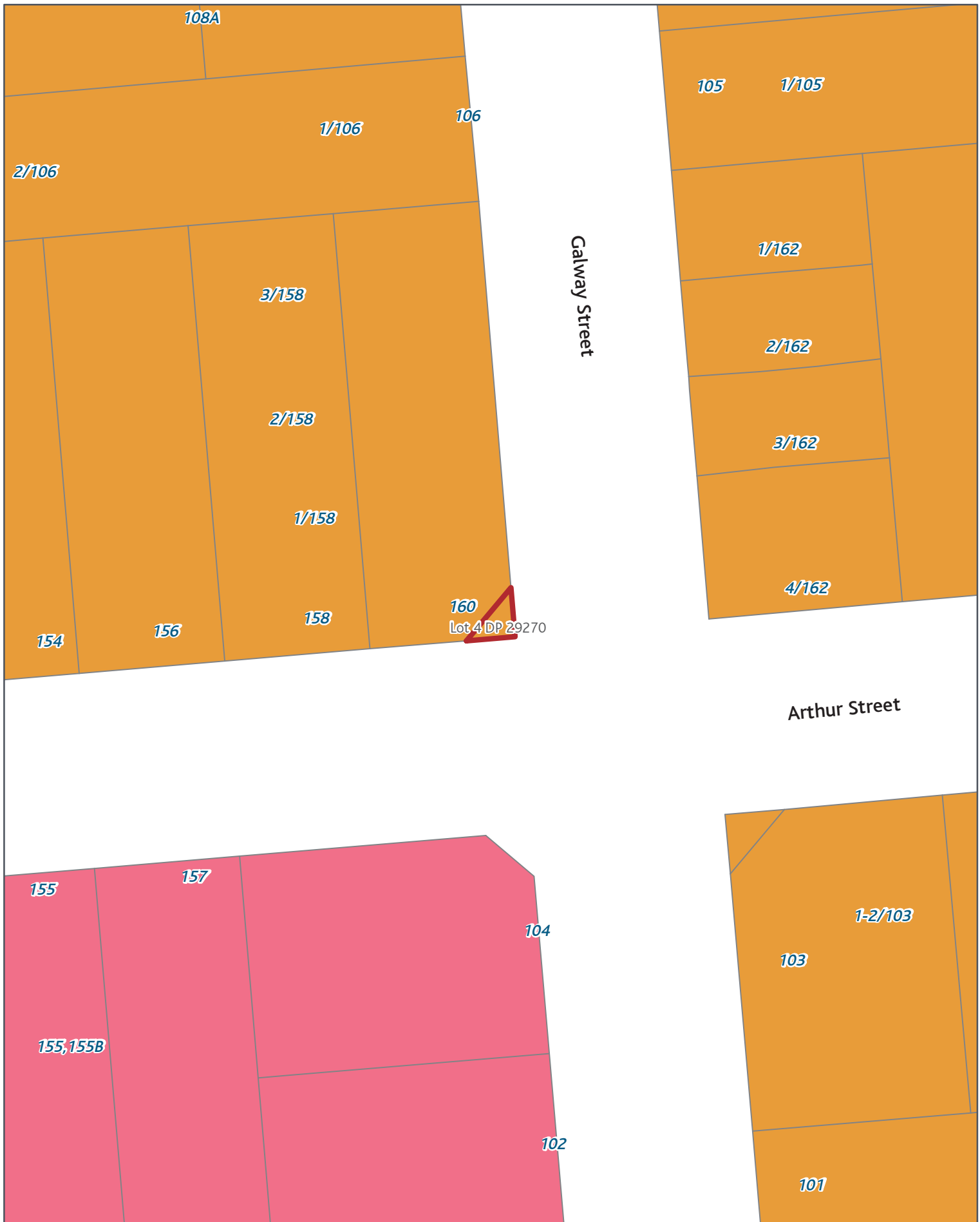
Page 54 of 393



SGIS08 Submission Gazette Reserves - Transport

Rezone: Local Centre_to_Road

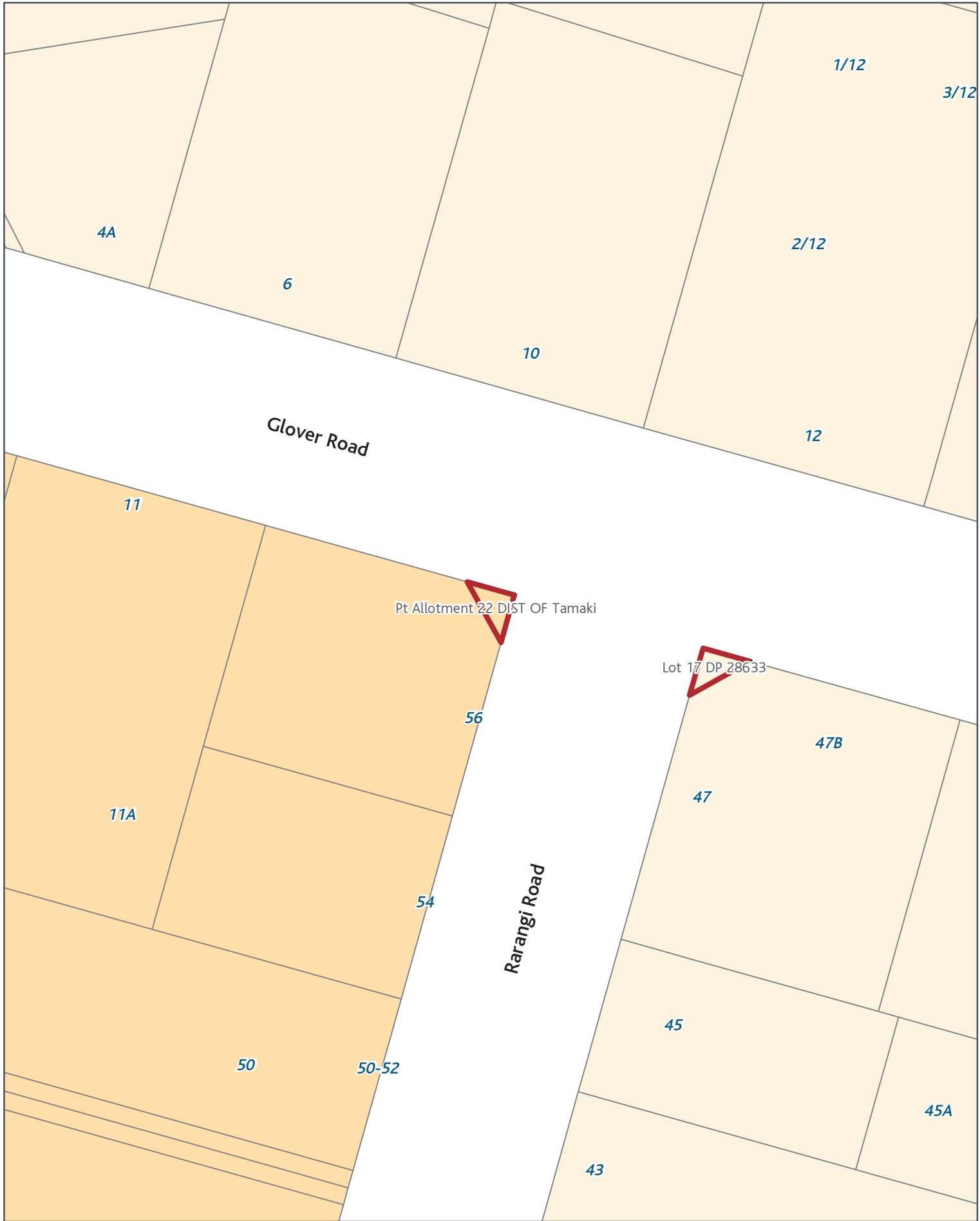
Page 55 of 393



SGIS08 Submission Gazette Reserves - Transport

Rezoning: Terrace Housing and Apartment Buildings_to_Road

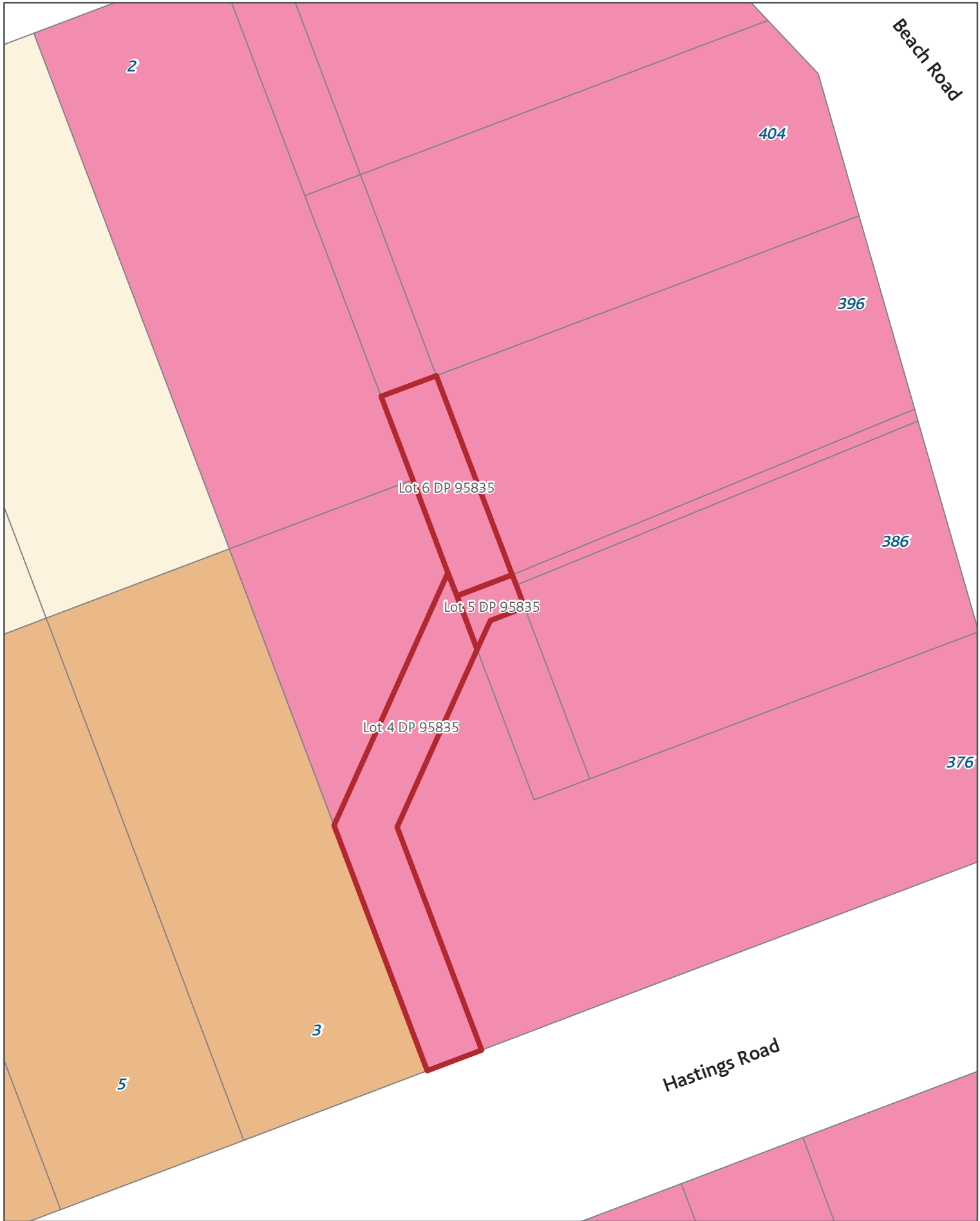
Page 56 of 393



SGIS08 Submission Gazette Reserves - Transport

Rezone: Mixed Housing Suburban_to_Road

Page 57 of 393



SGIS08 Submission Gazette Reserves - Transport

Rezone: Local Centre_to_Road

Page 58 of 393



Created Date: 11 Nov 2013
Scale @ A4: 1:500
Projection: NZTM
Datum: NZGD2000





SGIS08 Submission Gazette Reserves - Transport

Rezone: Single House_to_Road

Page 59 of 393



Created Date: 11 Nov 2013
 Scale @ A4: 1:500
 Projection: NZTM
 Datum: NZGD2000

0 1.25 2.5 5 7.5 10 m





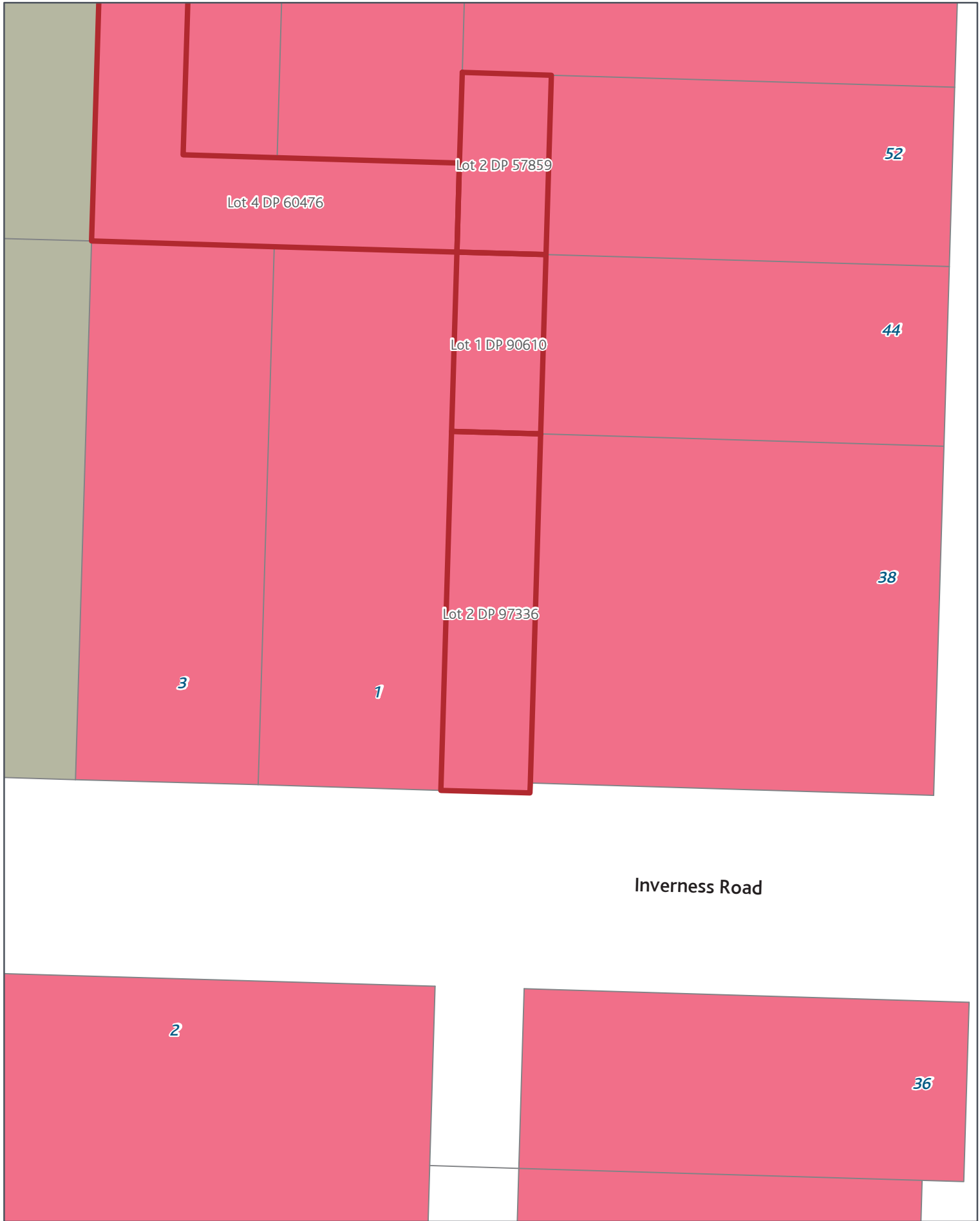
SGIS08 Submission Gazette Reserves - Transport

Rezone: Mixed Housing Suburban_to_Road

Page 61 of 393

Created Date: 11 Nov 2013
 Scale @ A4: 1:500
 Projection: NZTM
 Datum: NZGD2000





SGIS08 Submission Gazette Reserves - Transport

Rezone: Town Centre_to_Road

Page 62 of 393



Created Date: 11 Nov 2013
Scale @ A4: 1:500
Projection: NZTM
Datum: NZGD2000



15A-B

2/17

3/17

17A

Lot 9 DP 108614

4/17

17

19A

19

Cape Horn Road

10

21

SGIS08 Submission Gazette Reserves - Transport

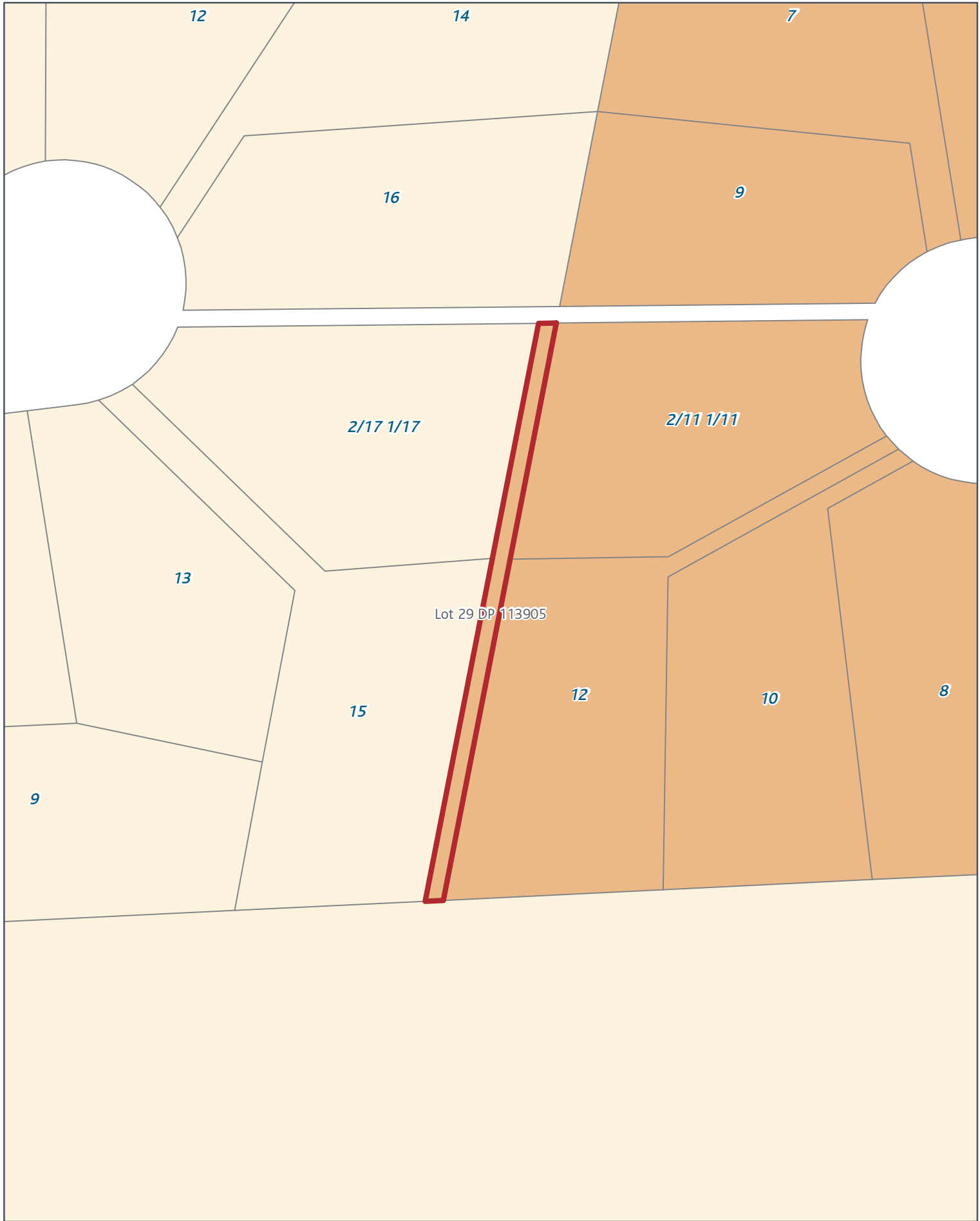
Rezone: Single House_to_Road

Page 63 of 393



Created Date: 11 Nov 2013
Scale @ A4: 1:500
Projection: NZTM
Datum: NZGD2000

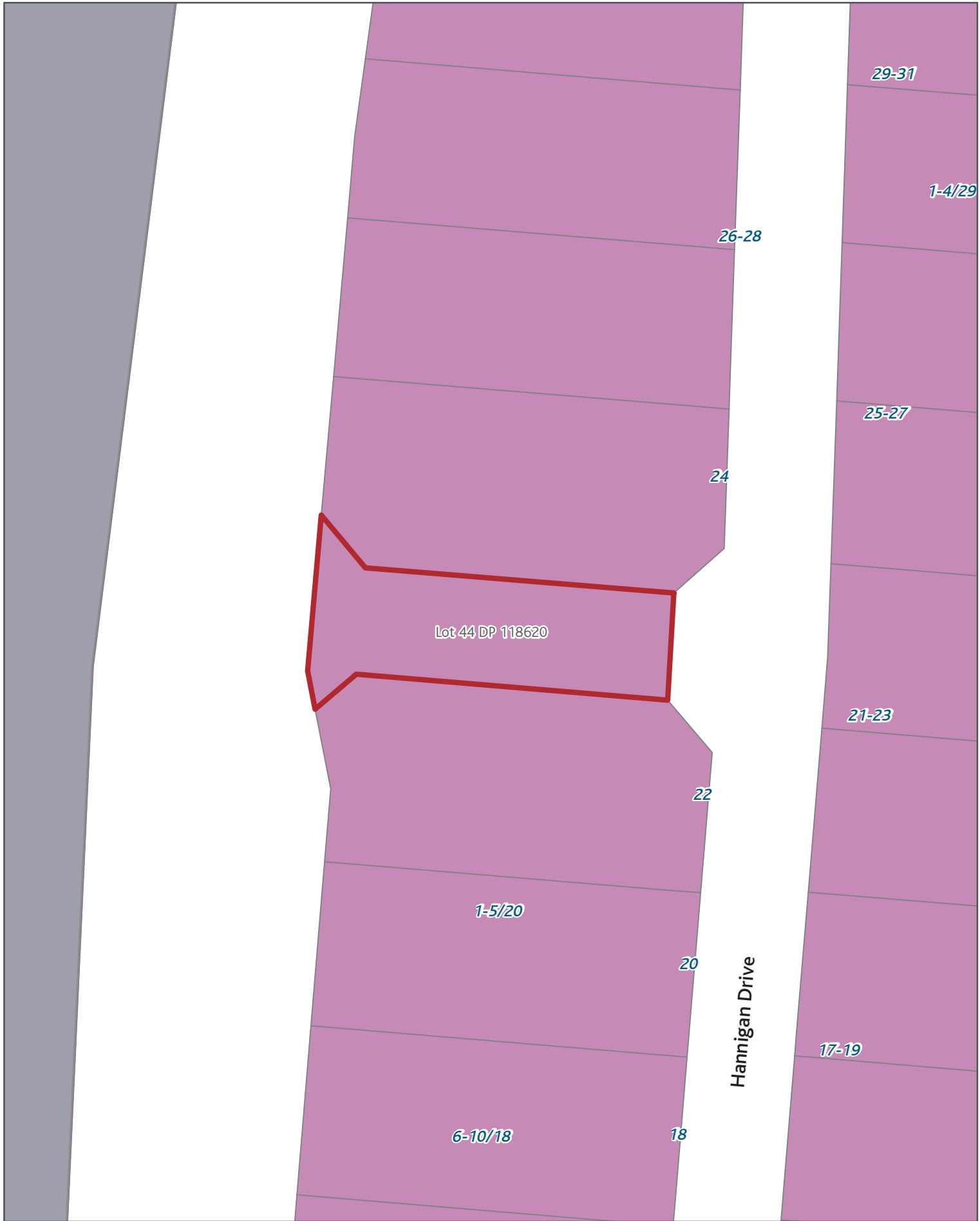




SGIS08 Submission Gazette Reserves - Transport

Rezone: Mixed Housing Urban_to_Road

Page 64 of 393



SGIS08 Submission Gazette Reserves - Transport

Rezone: Light Industry_to_Road

Page 65 of 393



Created Date: 11 Nov 2013
Scale @ A4: 1:1,000
Projection: NZTM
Datum: NZGD2000





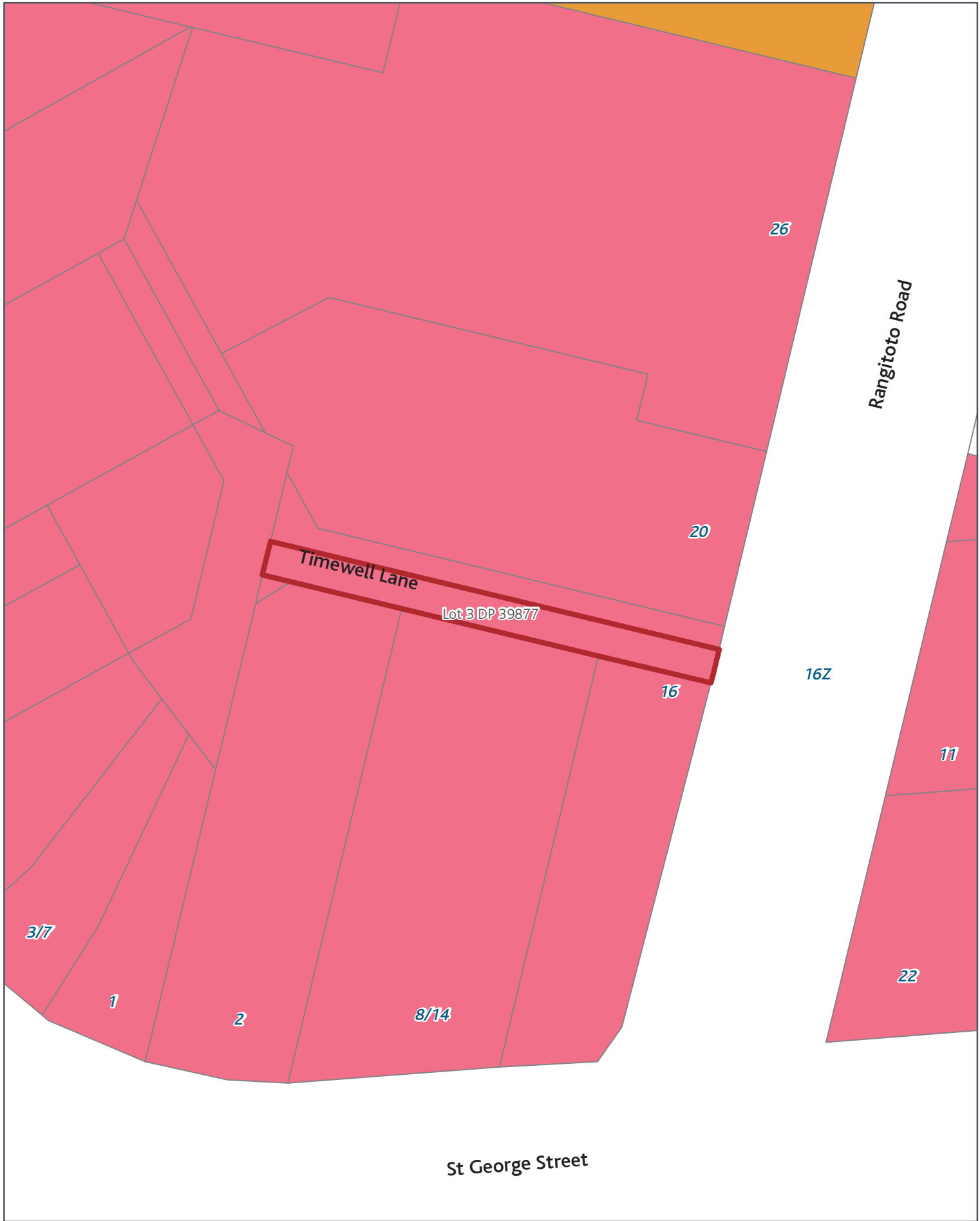
SGIS08 Submission Gazette Reserves - Transport

Rezone: Mixed Housing Suburban_to_Road

Page 66 of 393

Created Date: 11 Nov 2013
Scale @ A4: 1:500
Projection: NZTM
Datum: NZGD2000

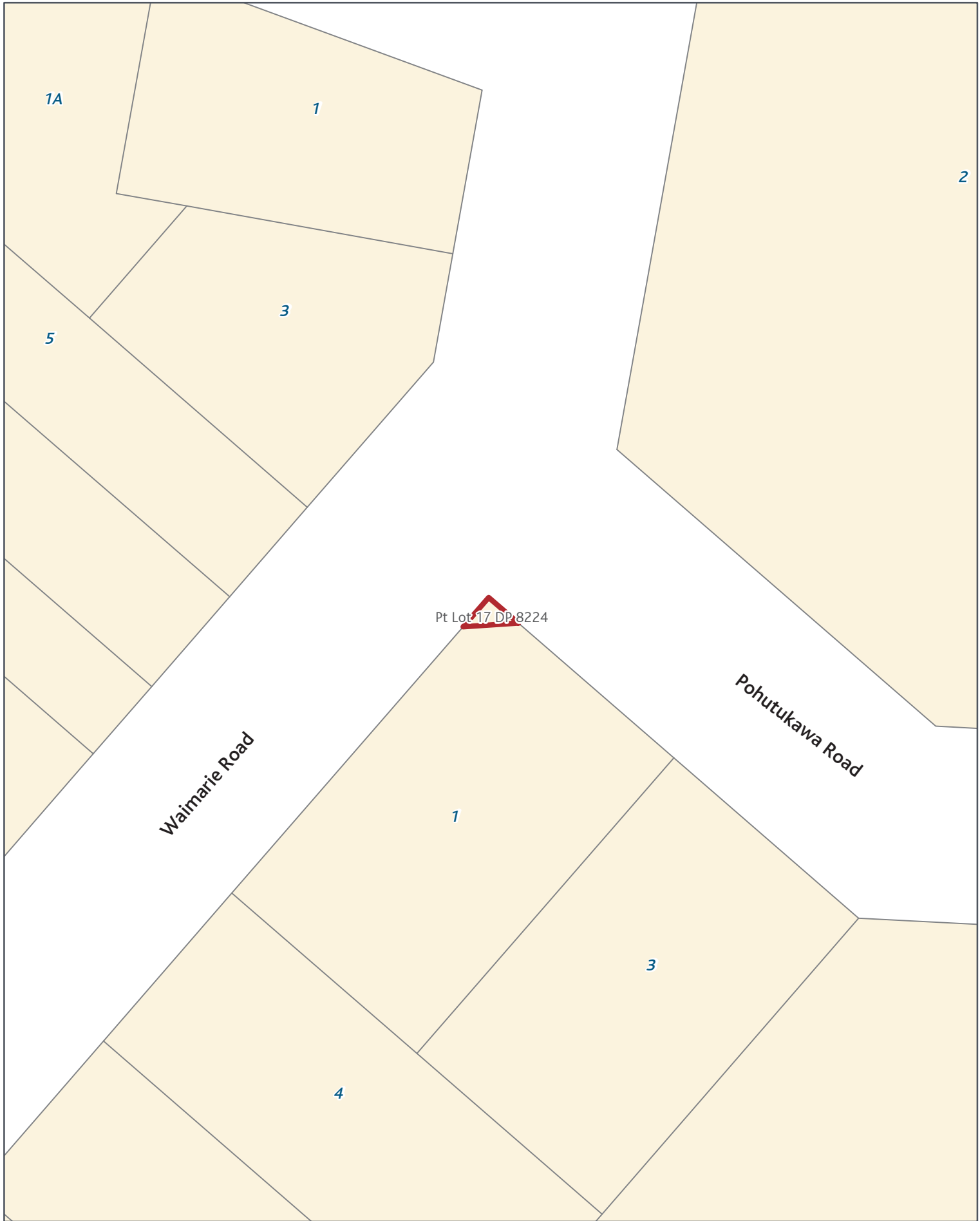




SGIS08 Submission Gazette Reserves - Transport

Rezone: Town Centre_to_Road

Page 67 of 393



SGIS08 Submission Gazette Reserves - Transport

Rezone: Single House_to_Road

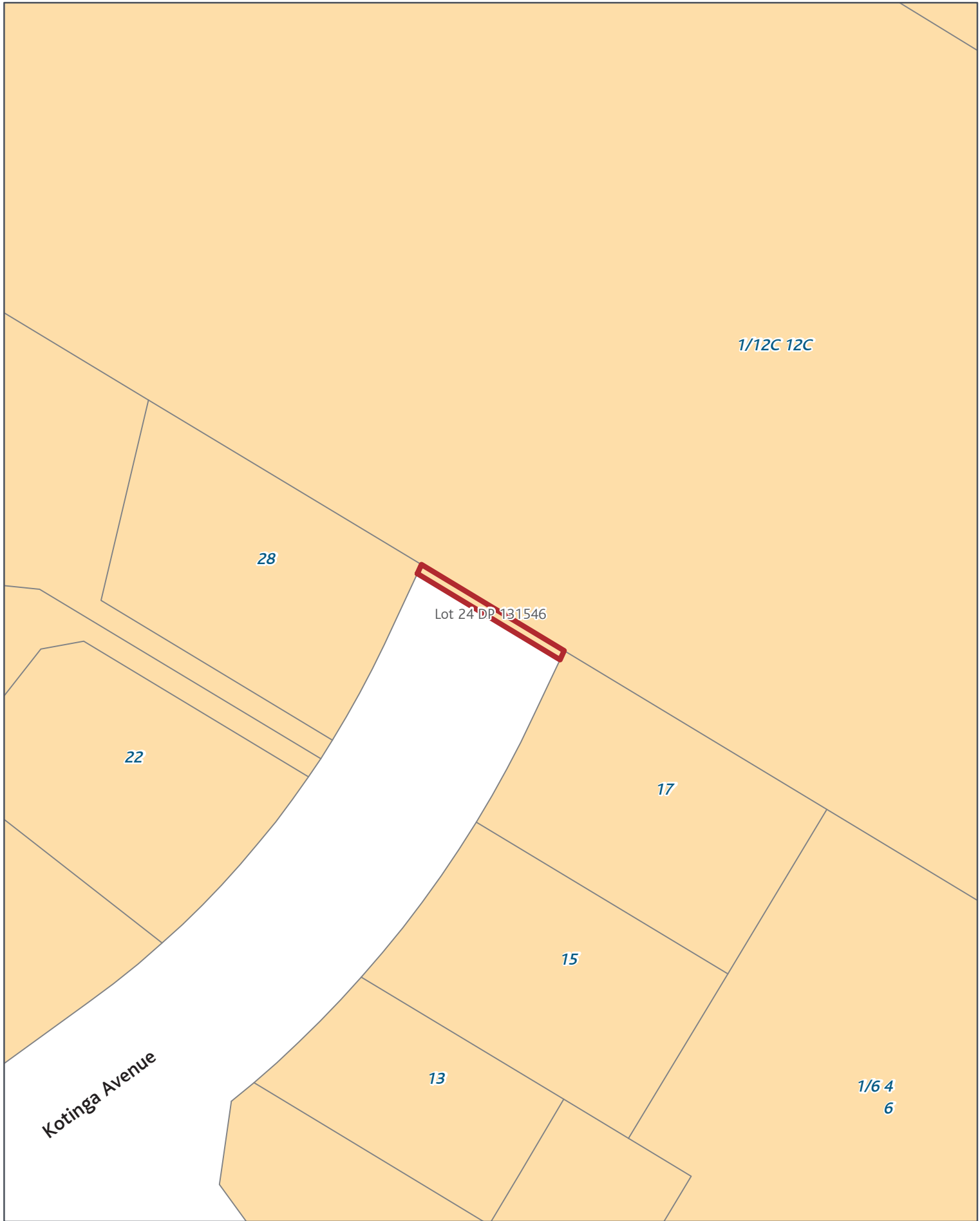
Page 68 of 393



Created Date: 11 Nov 2013
Scale @ A4: 1:500
Projection: NZTM
Datum: NZGD2000

0 1.25 2.5 5 7.5 10 m





SGIS08 Submission Gazette Reserves - Transport

Rezone: Mixed Housing Suburban_to_Road

Page 69 of 393



SGIS08 Submission Gazette Reserves - Transport

Rezone: Terrace Housing and Apartment Buildings_to_Road

Page 70 of 393



Created Date: 11 Nov 2013
 Scale @ A4: 1:500
 Projection: NZTM
 Datum: NZGD2000

0 1.25 2.5 5 7.5 10 m





SGIS08 Submission Gazette Reserves - Transport

Rezone: Mixed Housing Suburban_to_Road

Page 71 of 393



SGIS08 Submission Gazette Reserves - Transport

Rezone: Mixed Housing Suburban_to_Road

Page 72 of 393

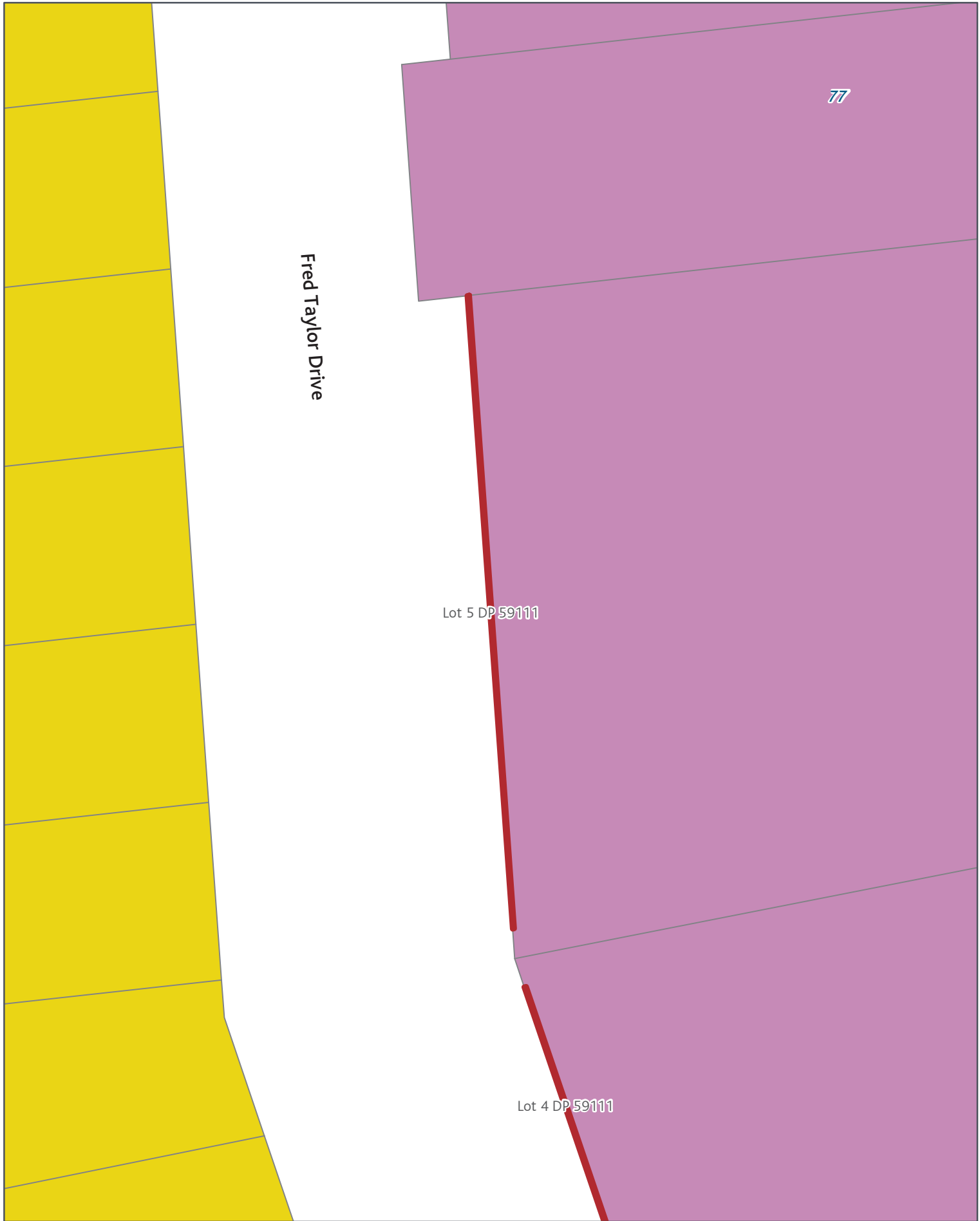


Created Date: 11 Nov 2013
Scale @ A4: 1:500
Projection: NZTM
Datum: NZGD2000

0 1.25 2.5 5 7.5 10 m



Auckland Council
Auckland Council
Auckland Council



SGIS08 Submission Gazette Reserves - Transport

Rezone: Light Industry_to_Road

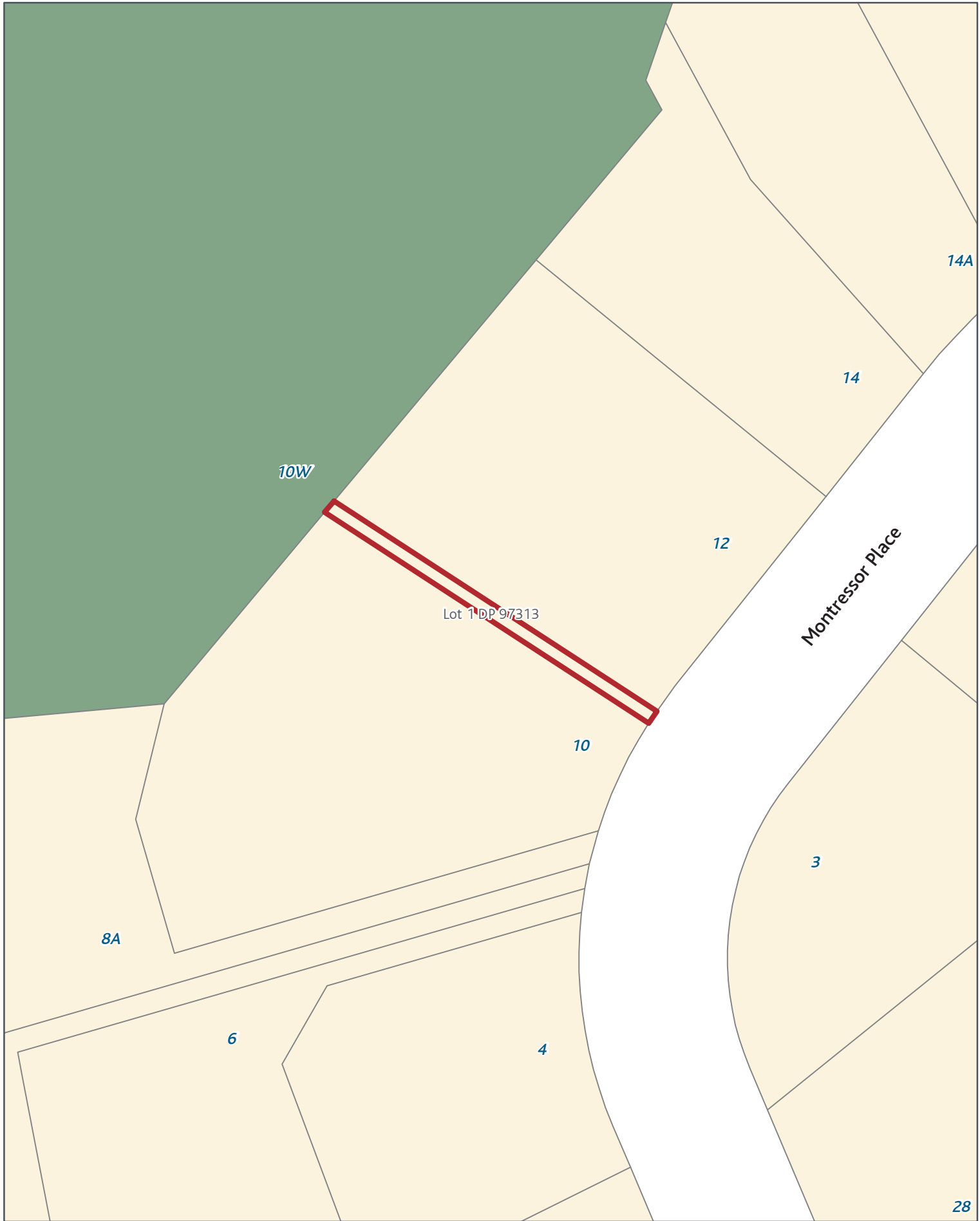
Page 73 of 393



Created Date: 11 Nov 2013
Scale @ A4: 1:500
Projection: NZTM
Datum: NZGD2000

0 1.25 2.5 5 7.5 10 m





SGIS08 Submission Gazette Reserves - Transport

Rezone: Single House_to_Road

Page 74 of 393



SGIS08 Submission Gazette Reserves - Transport

Rezone: Single House_to_Road

Page 75 of 393



Created Date: 11 Nov 2013
Scale @ A4: 1:500
Projection: NZTM
Datum: NZGD2000





SGIS08 Submission Gazette Reserves - Transport

Rezone: Single House_to_Road

Page 78 of 393



Created Date: 11 Nov 2013
 Scale @ A4: 1:500
 Projection: NZTM
 Datum: NZGD2000

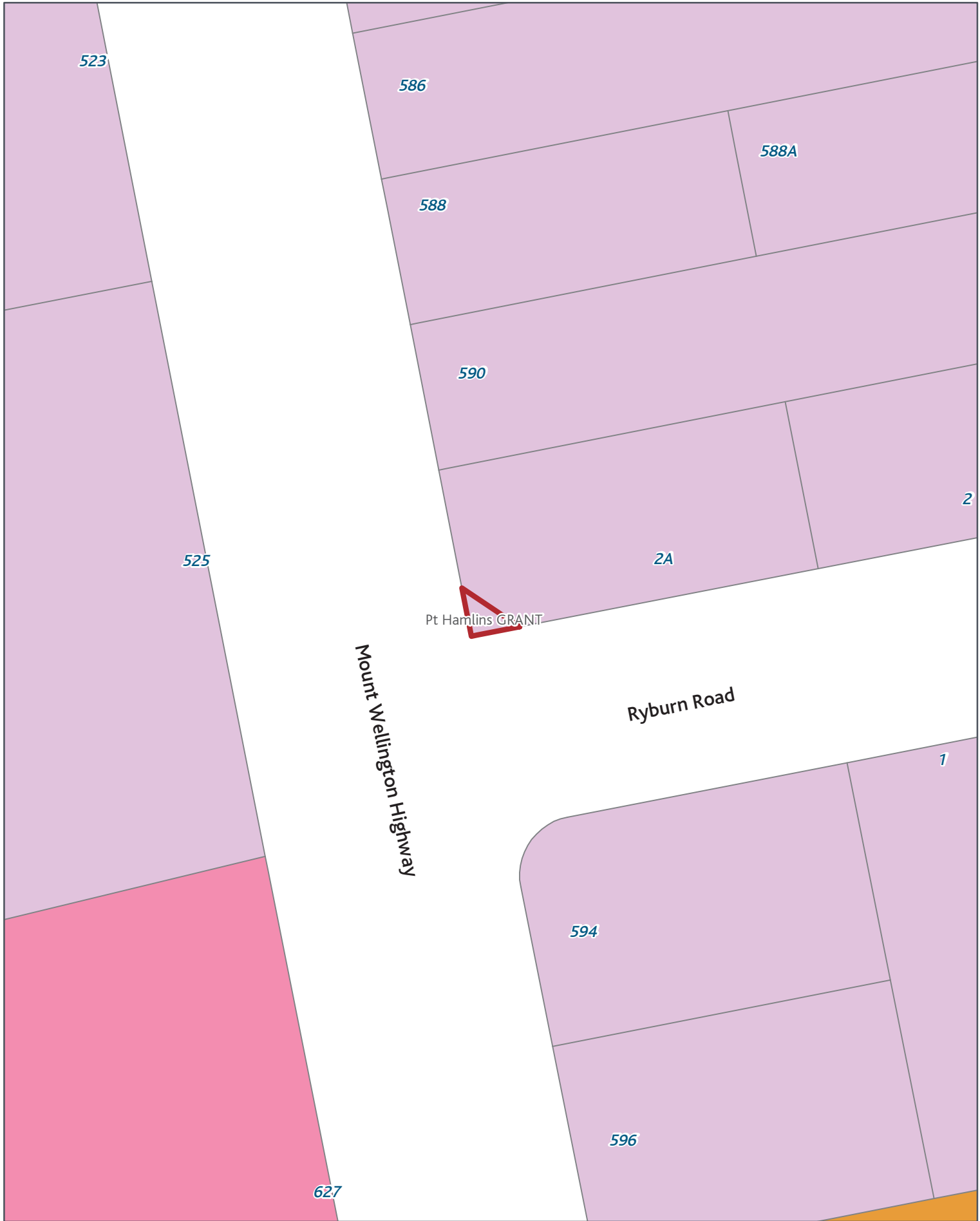




SGIS08 Submission Gazette Reserves - Transport

Rezone: Mixed Housing Suburban_to_Road

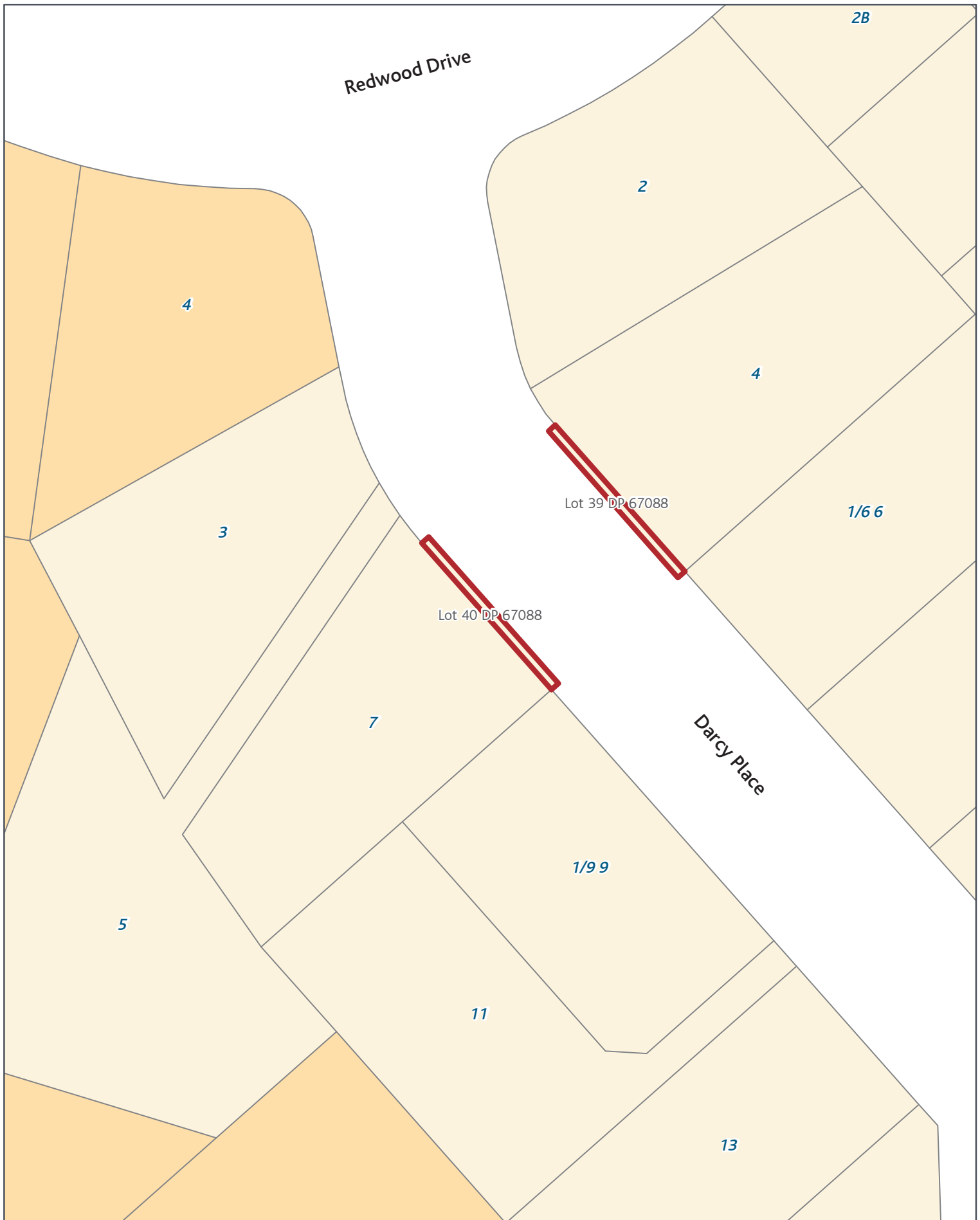
Page 81 of 393



SGIS08 Submission Gazette Reserves - Transport

Rezone: Mixed Use_to_Road

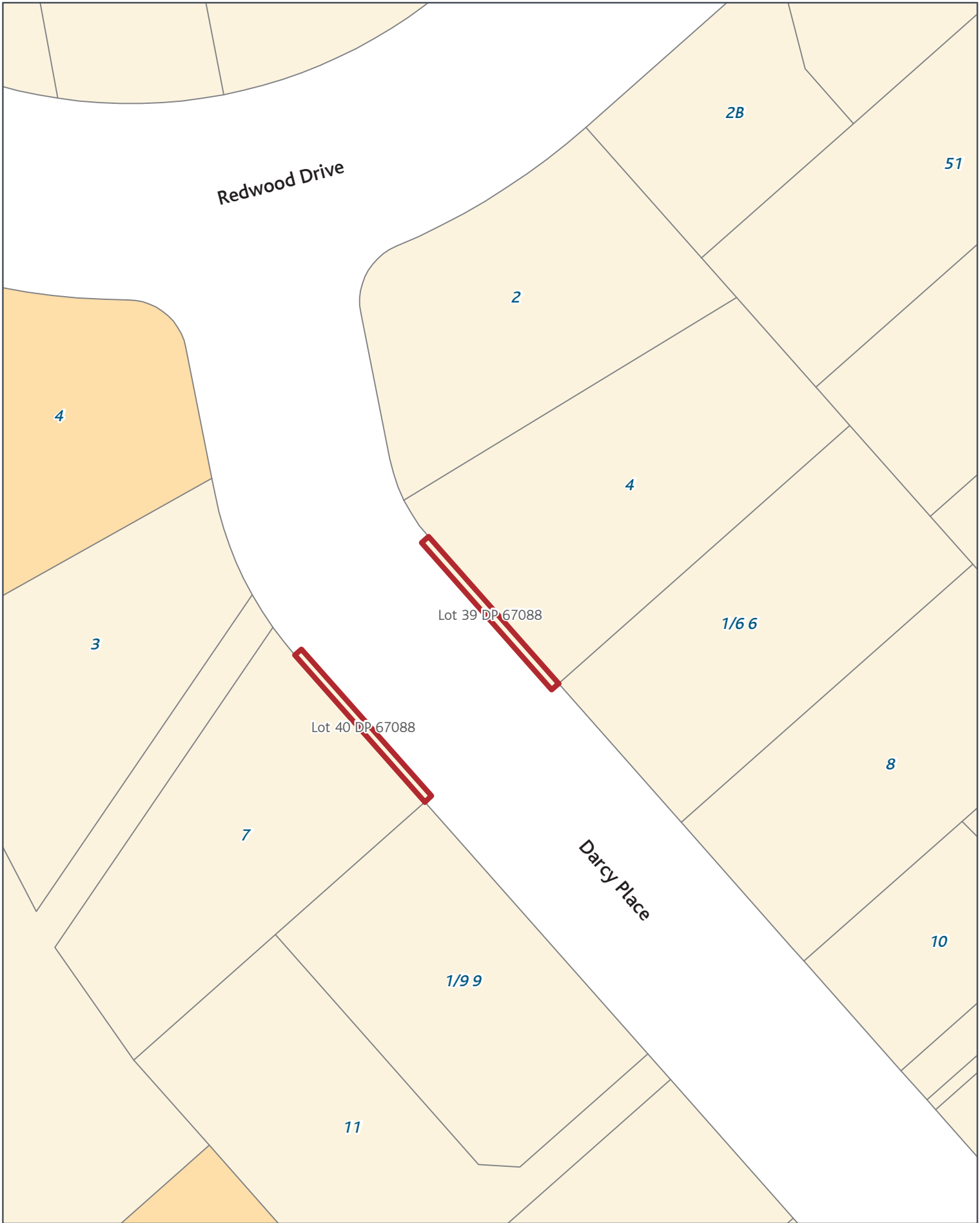
Page 82 of 393



SGIS08 Submission Gazette Reserves - Transport

Rezone: Single House_to_Road

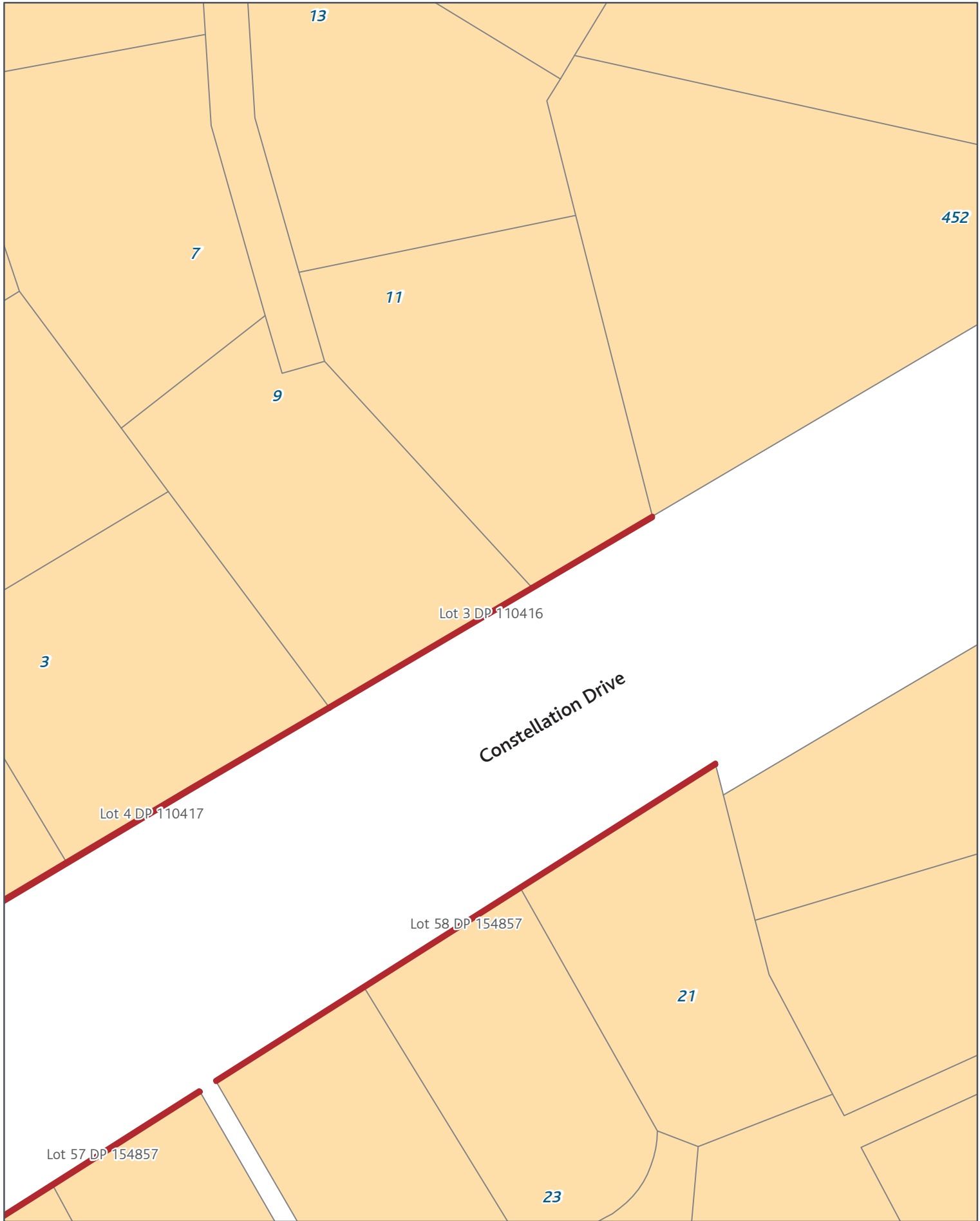
Page 84 of 393



SGIS08 Submission Gazette Reserves - Transport

Rezone: Single House_to_Road

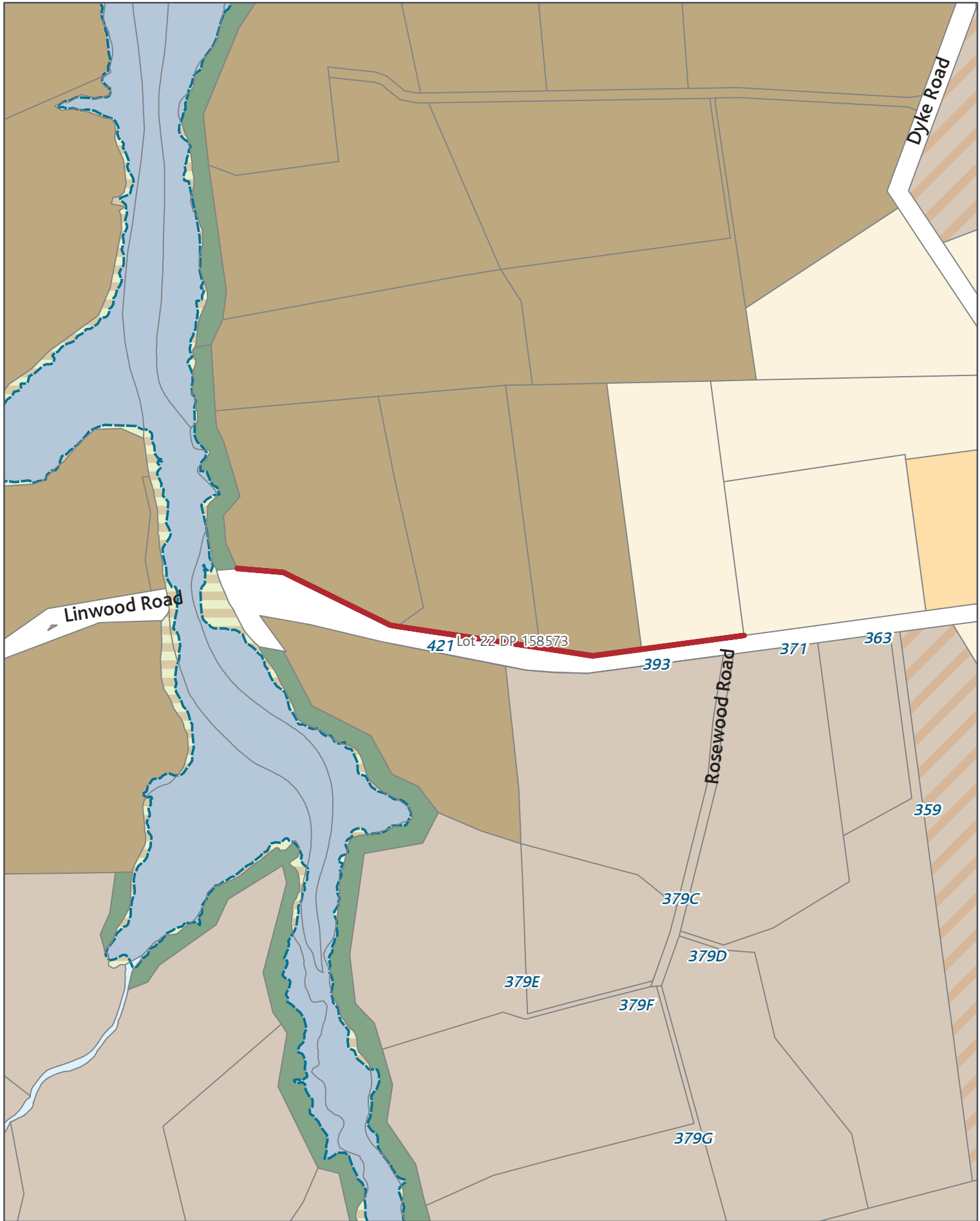
Page 85 of 393



SGIS08 Submission Gazette Reserves - Transport

Rezone: Mixed Housing Suburban_to_Road

Page 87 of 393



SGIS08 Submission Gazette Reserves - Transport

Rezone: Mixed Rural,Rural Coastal_to_Road

Page 88 of 393

Created Date: 11 Nov 2013
 Scale @ A4: 1:6,000
 Projection: NZTM
 Datum: NZGD2000



0 15 30 60 90 120 m





SGIS08 Submission Gazette Reserves - Transport

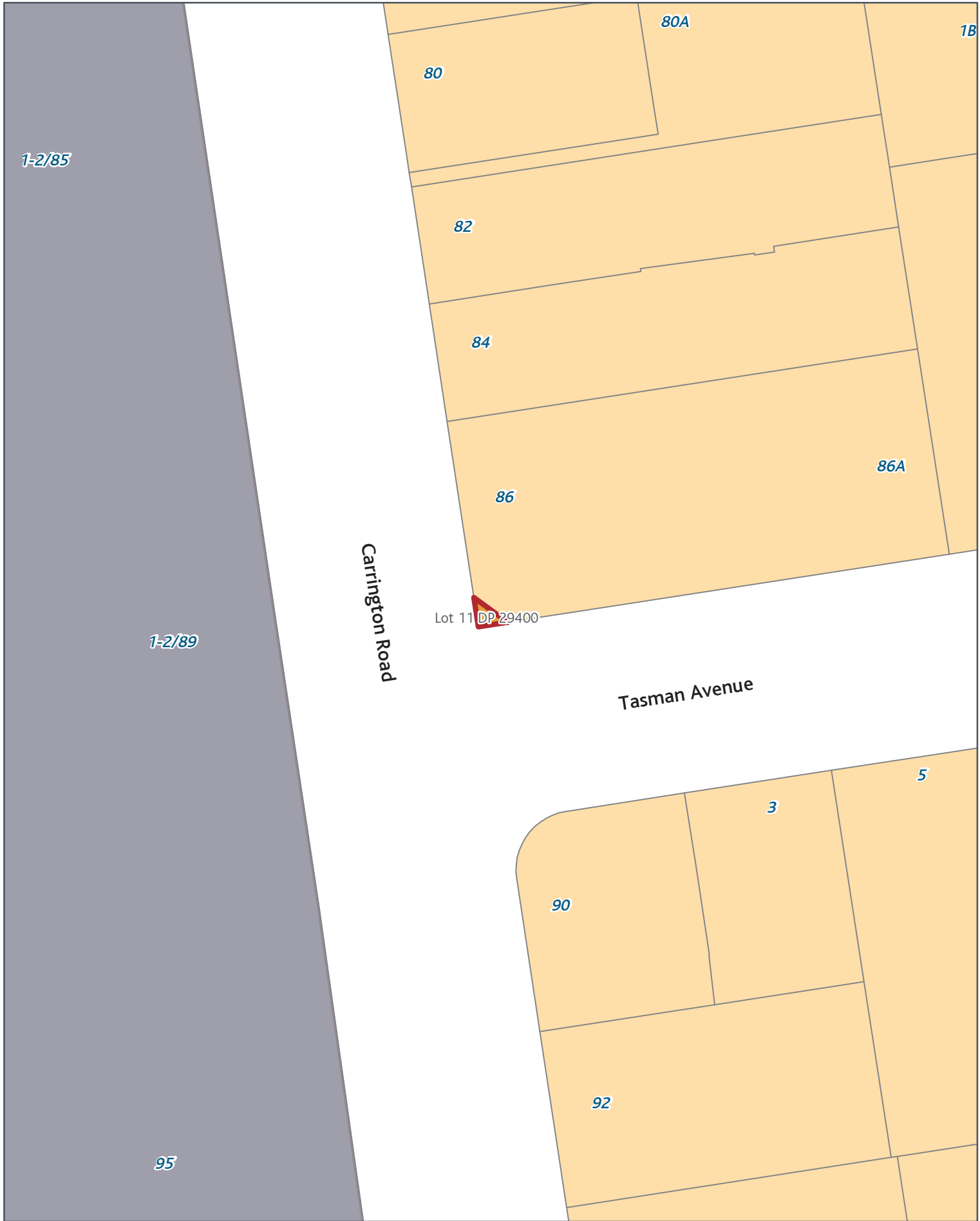
Rezone: Mixed Housing Suburban_to_Road

Page 89 of 393



Created Date: 11 Nov 2013
 Scale @ A4: 1:500
 Projection: NZTM
 Datum: NZGD2000

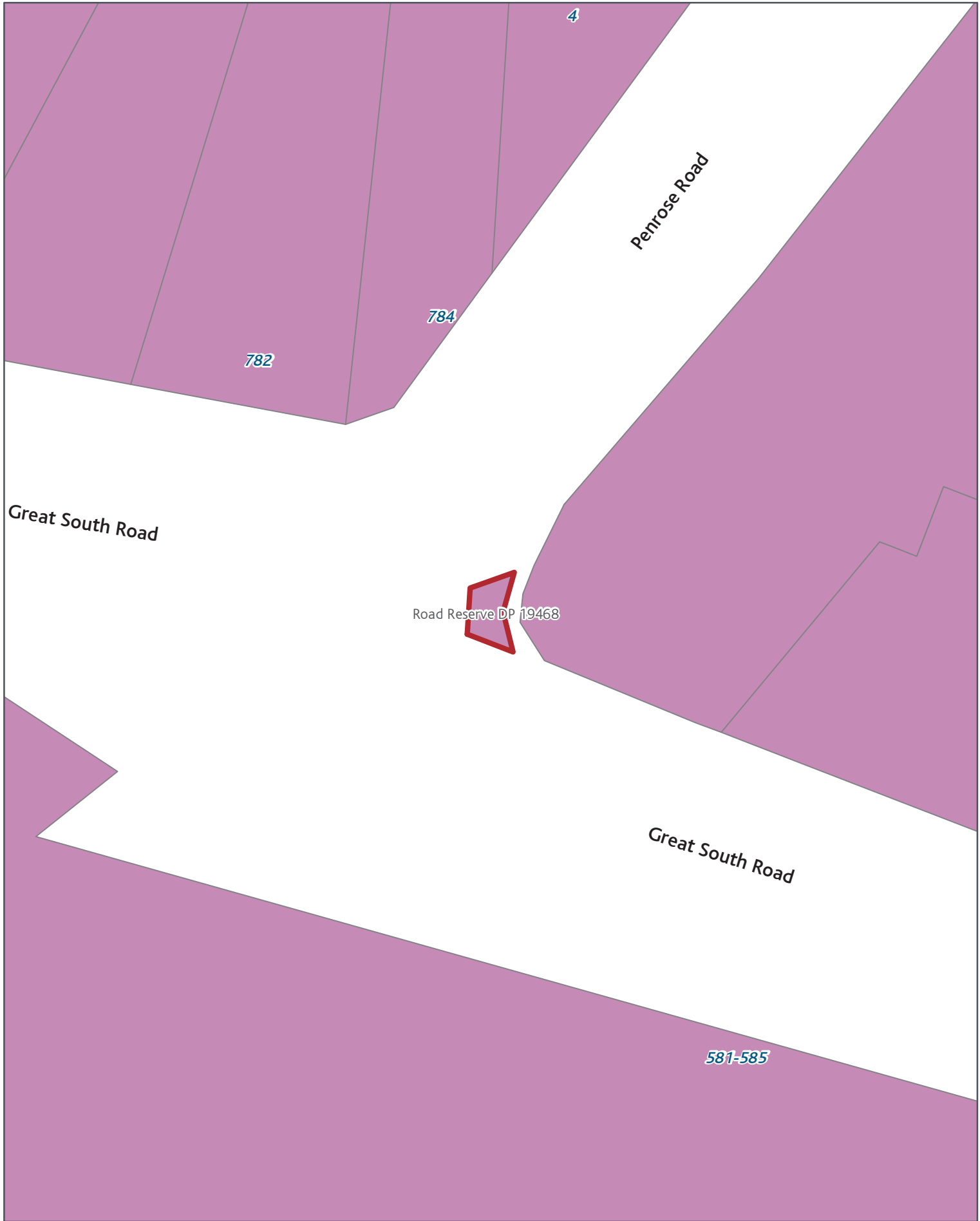




SGIS08 Submission Gazette Reserves - Transport

Rezone: Terrace Housing and Apartment Buildings_to_Road

Page 90 of 393



SGIS08 Submission Gazette Reserves - Transport

Rezone: Light Industry_to_Road

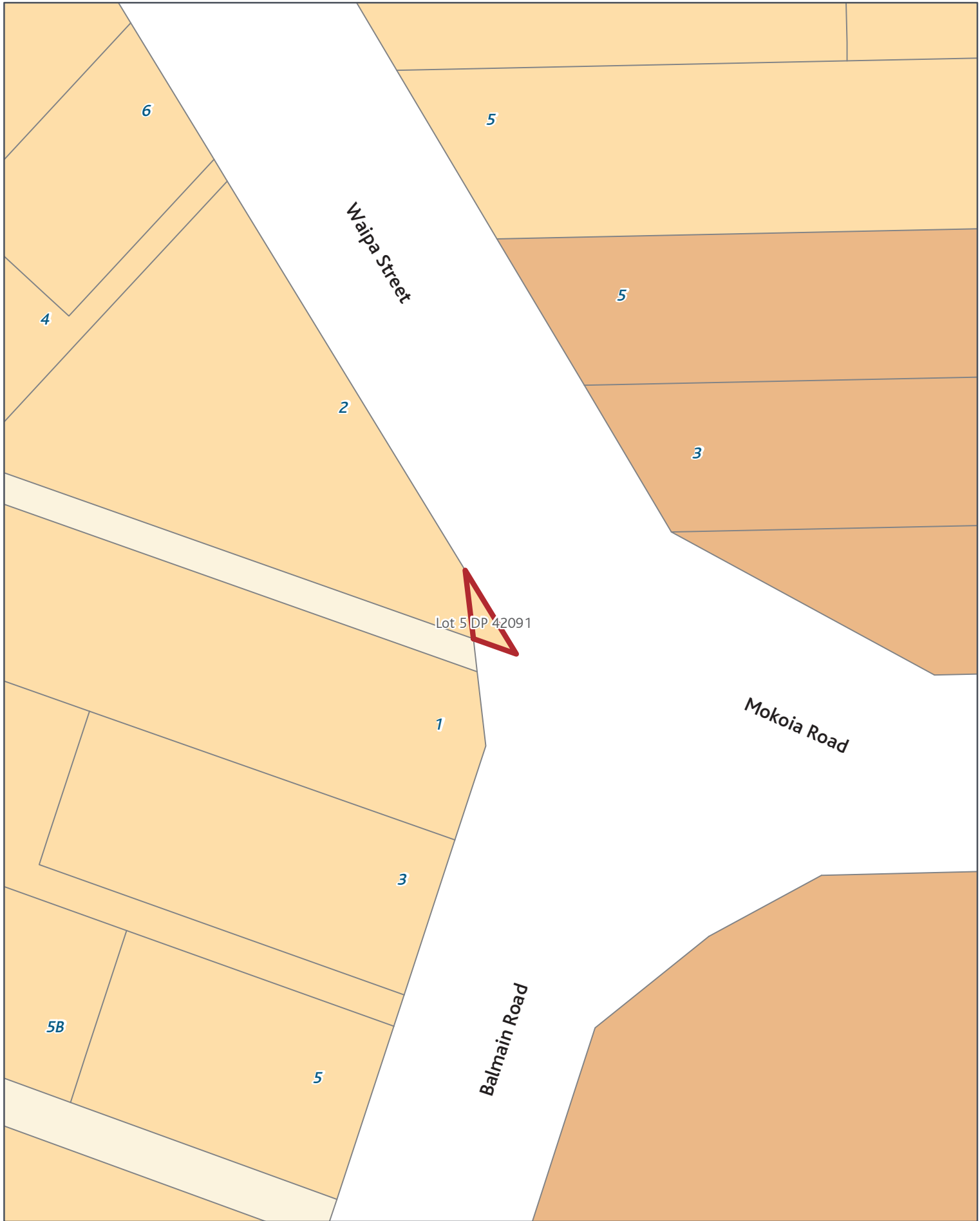
Page 91 of 393



Created Date: 11 Nov 2013
Scale @ A4: 1:500
Projection: NZTM
Datum: NZGD2000

0 1.25 2.5 5 7.5 10 m





SGIS08 Submission Gazette Reserves - Transport

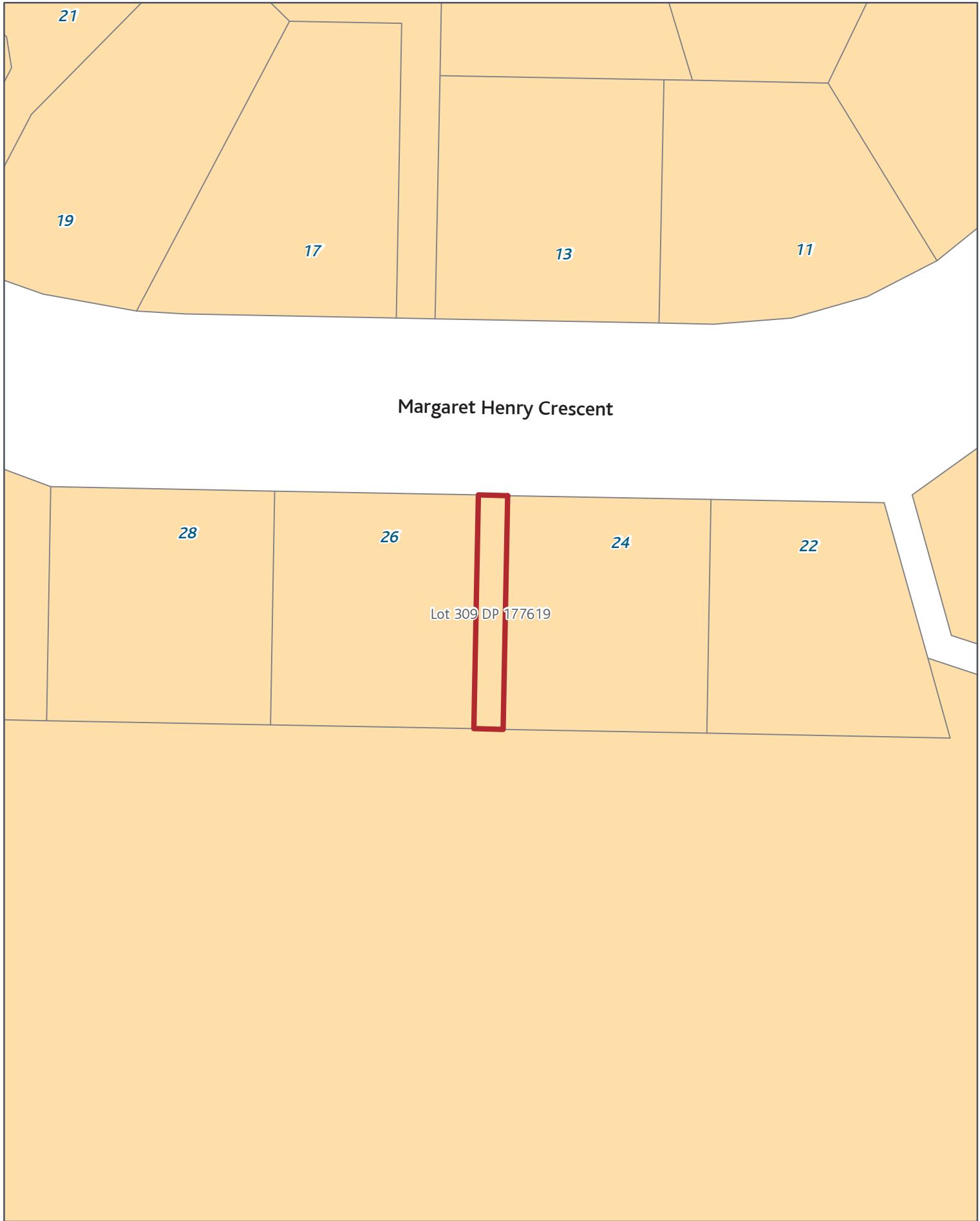
Rezone: Mixed Housing Suburban_to_Road

Page 92 of 393



Created Date: 11 Nov 2013
Scale @ A4: 1:500
Projection: NZTM
Datum: NZGD2000





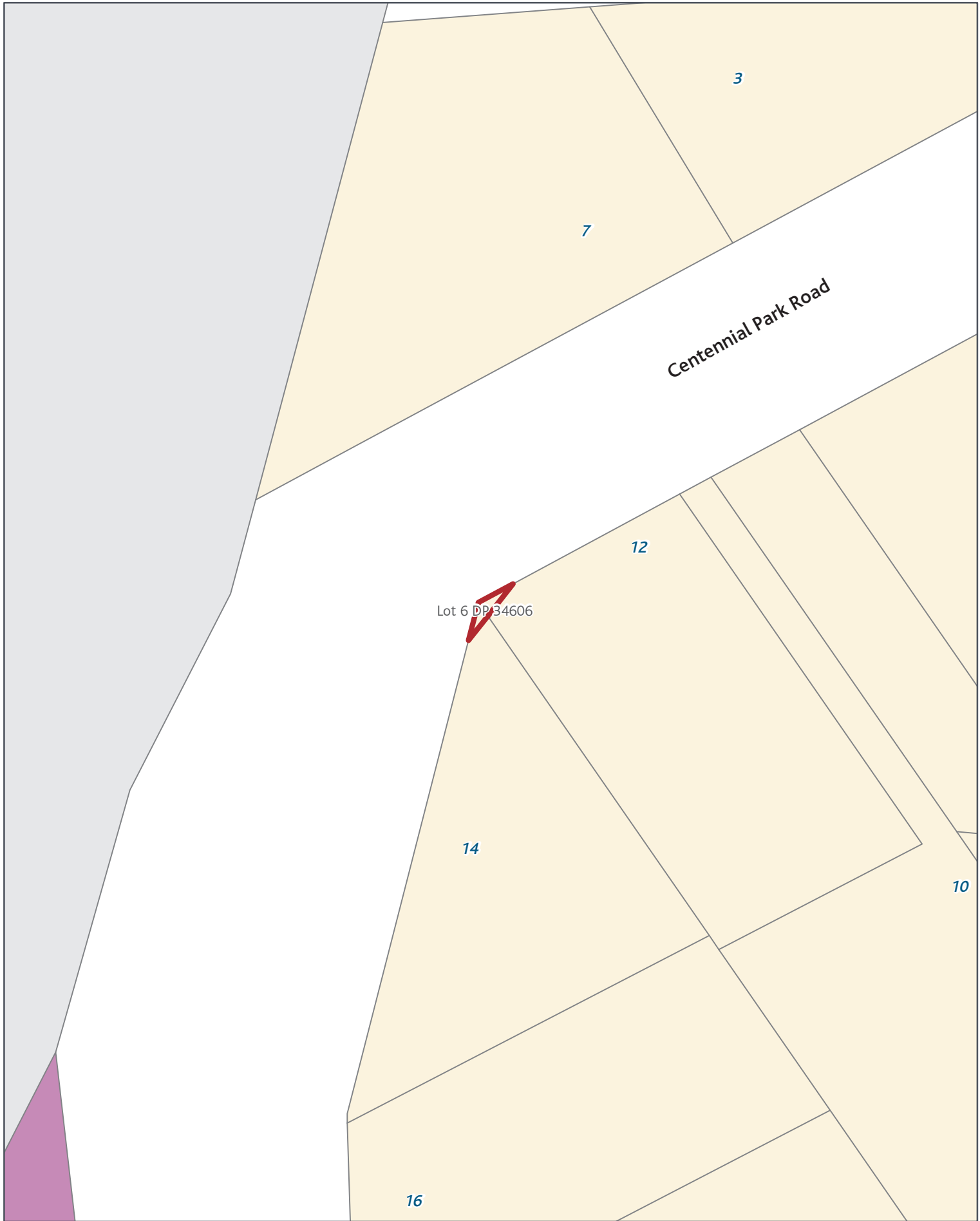
Margaret Henry Crescent

Lot 309 DP 177619

SGIS08 Submission Gazette Reserves - Transport

Rezone: Mixed Housing Suburban_to_Road

Page 93 of 393



SGIS08 Submission Gazette Reserves - Transport

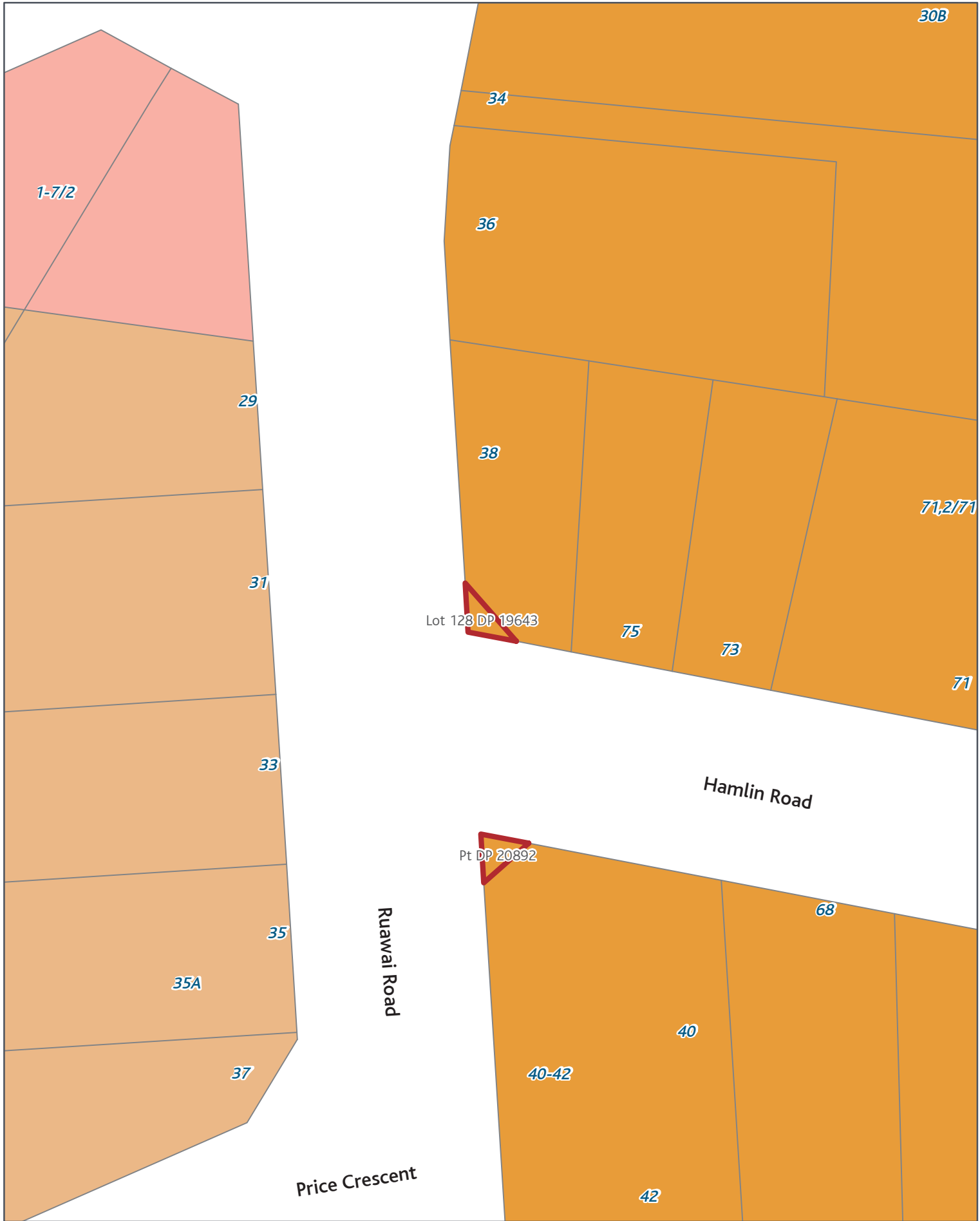
Rezone: Single House_to_Road

Page 95 of 393



Created Date: 11 Nov 2013
Scale @ A4: 1:500
Projection: NZTM
Datum: NZGD2000





SGIS08 Submission Gazette Reserves - Transport

Rezone: Terrace Housing and Apartment Buildings_to_Road

Page 97 of 393



SGIS08 Submission Gazette Reserves - Transport

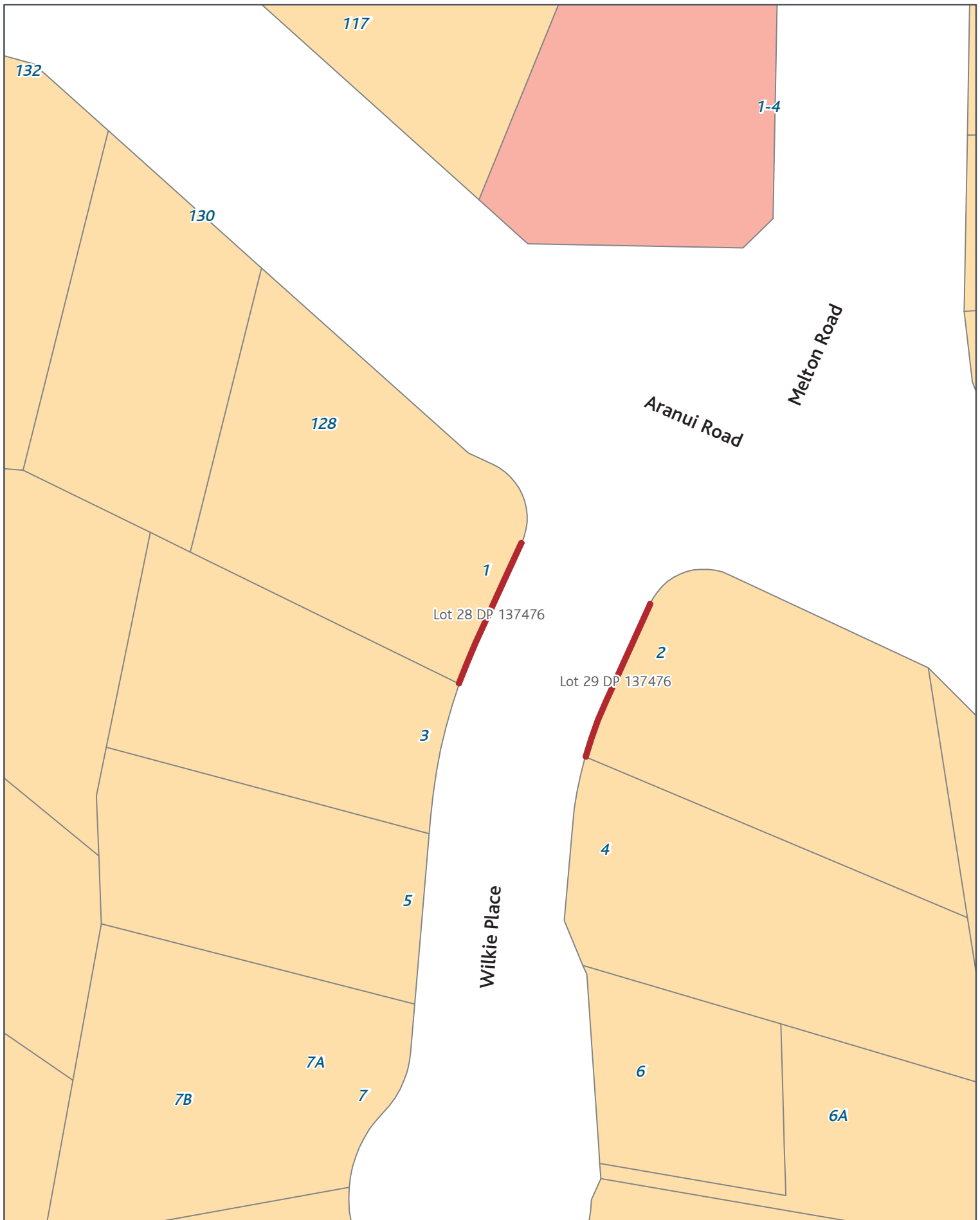
Rezone: Rural Conservation_to_Road

Page 98 of 393



Created Date: 11 Nov 2013
Scale @ A4: 1:500
Projection: NZTM
Datum: NZGD2000





SGIS08 Submission Gazette Reserves - Transport

Rezone: Mixed Housing Suburban_to_Road

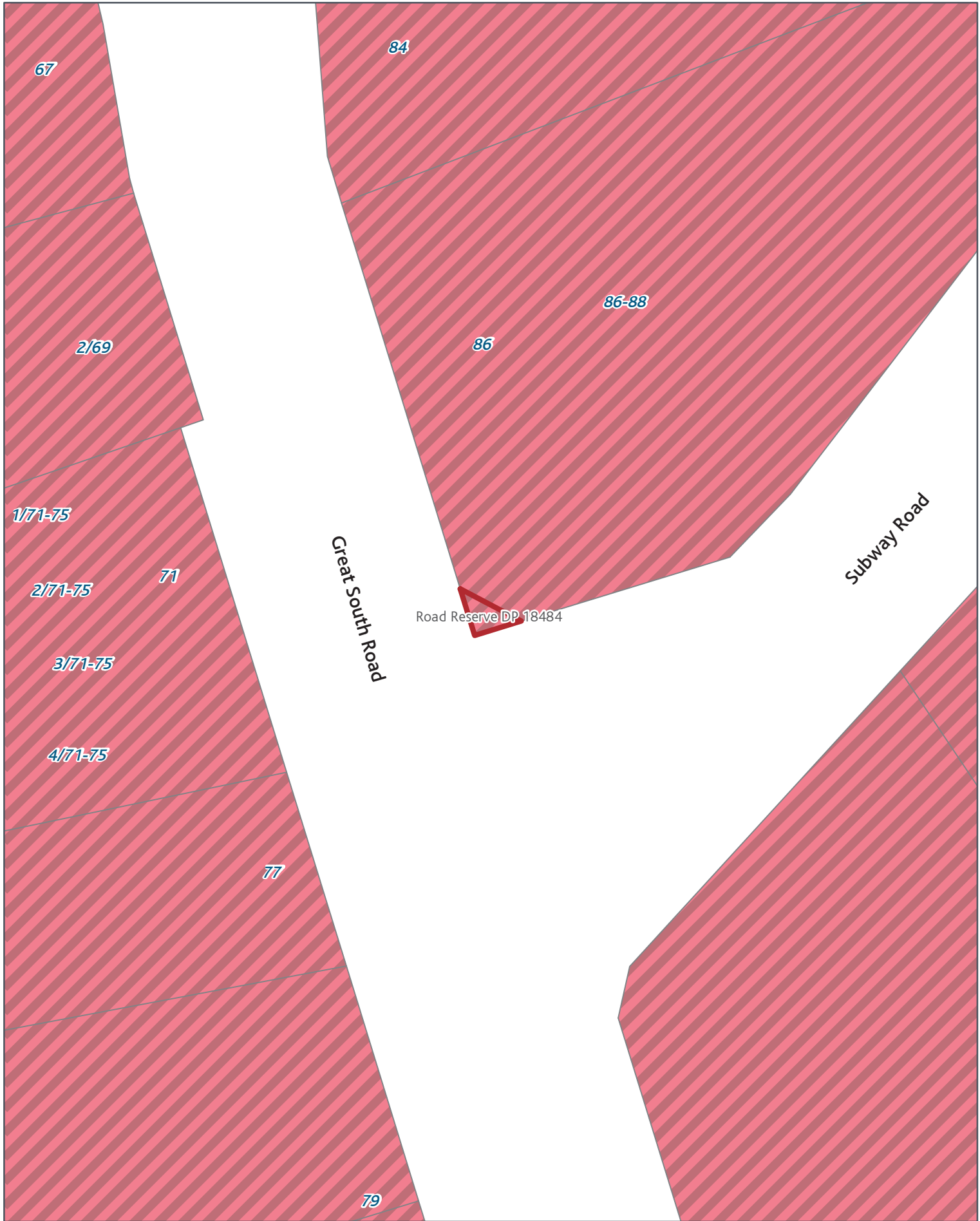
Page 99 of 393



Created Date: 11 Nov 2013
 Scale @ A4: 1:500
 Projection: NZTM
 Datum: NZGD2000

0 1.25 2.5 5 7.5 10 m





SGIS08 Submission Gazette Reserves - Transport

Rezone: Metropolitan Centre_to_Road

Page 100 of 393

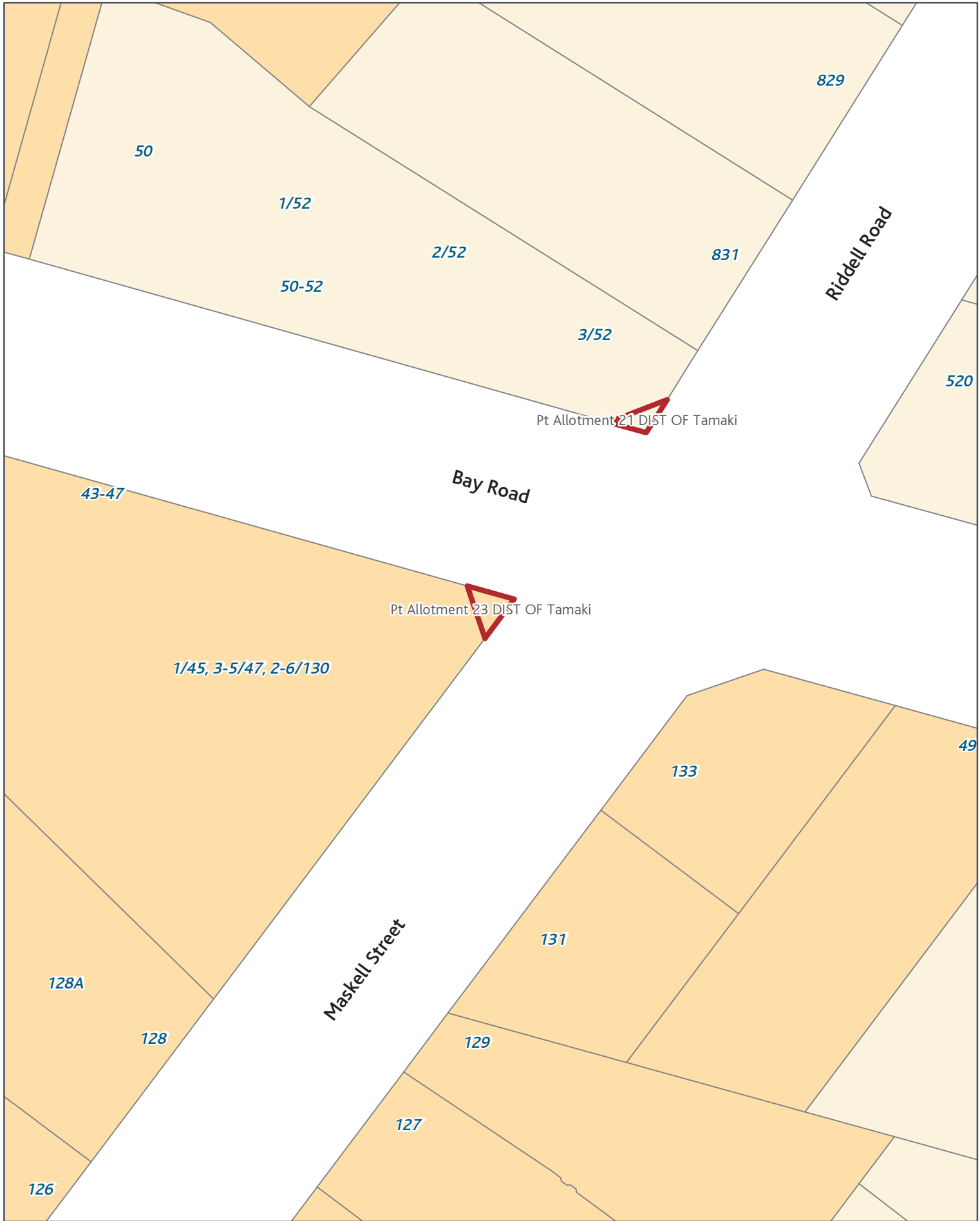


Created Date: 11 Nov 2013
Scale @ A4: 1:500
Projection: NZTM
Datum: NZGD2000

0 1.25 2.5 5 7.5 10 m



Auckland Council
Auckland Council



SGIS08 Submission Gazette Reserves - Transport

Rezone: Mixed Housing Suburban_to_Road

Page 101 of 393



Created Date: 11 Nov 2013
 Scale @ A4: 1:500
 Projection: NZTM
 Datum: NZGD2000





SGIS08 Submission Gazette Reserves - Transport

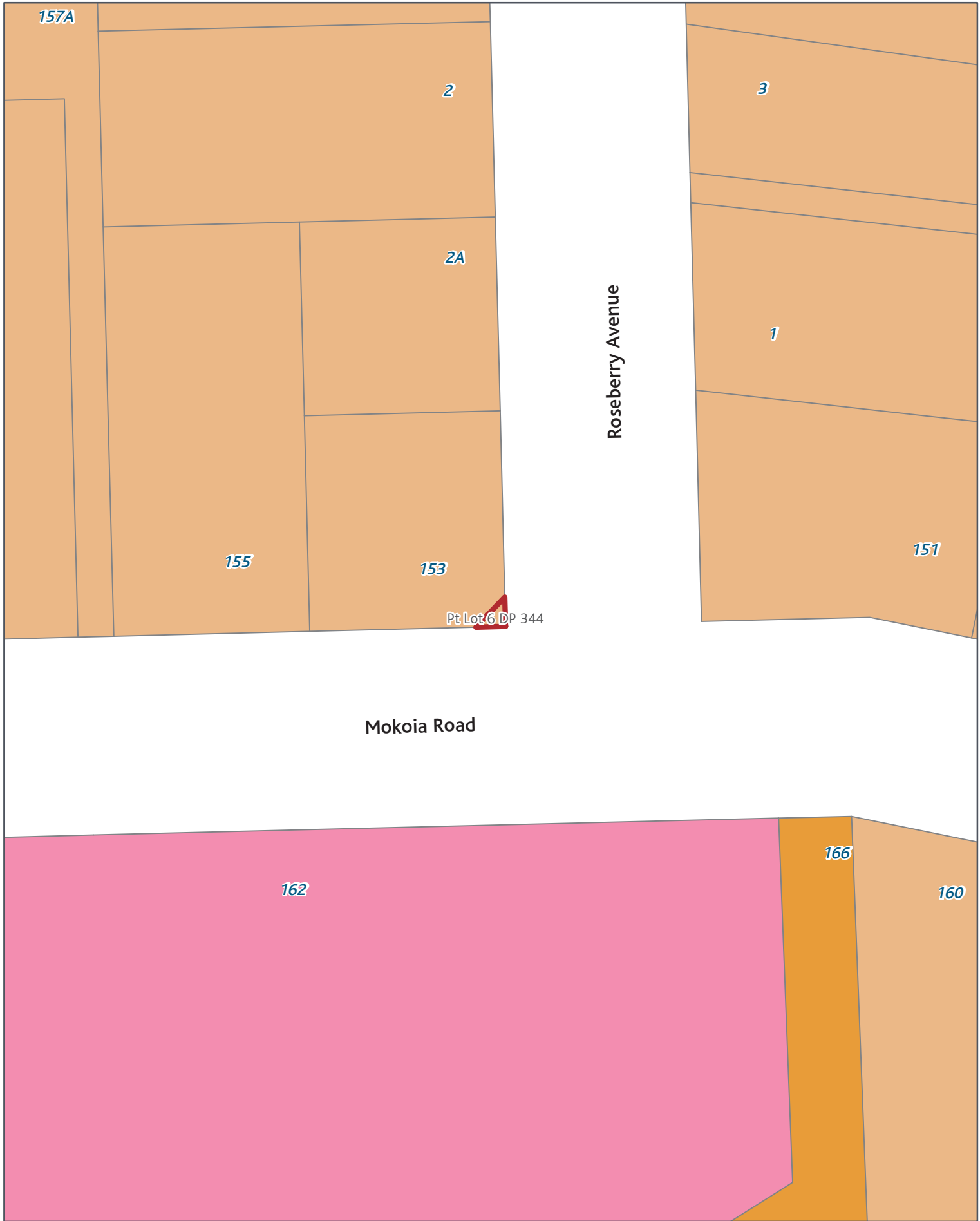
Rezone: Terrace Housing and Apartment Buildings_to_Road

Page 102 of 393



Created Date: 11 Nov 2013
 Scale @ A4: 1:500
 Projection: NZTM
 Datum: NZGD2000





SGIS08 Submission Gazette Reserves - Transport

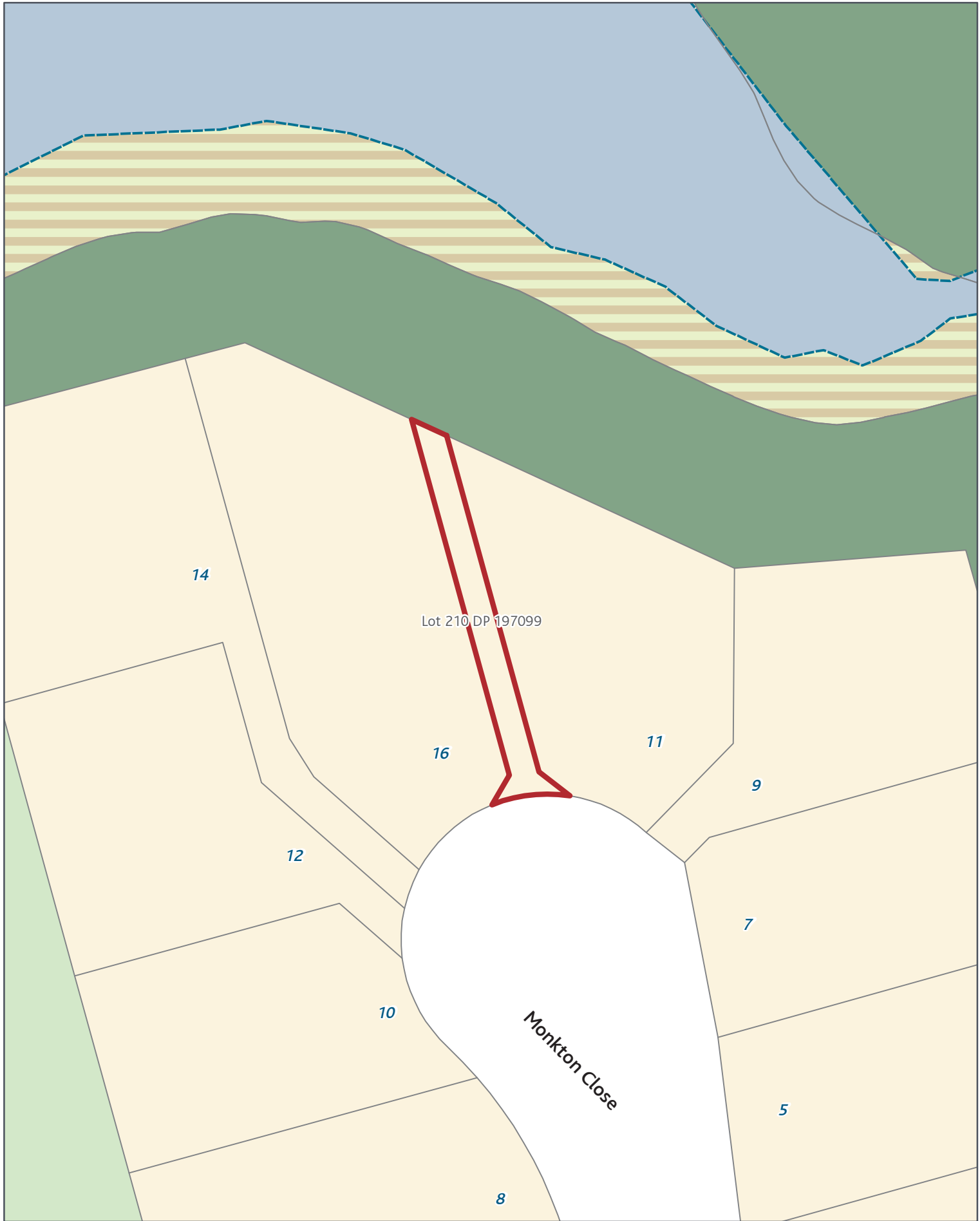
Rezone: Mixed Housing Urban_to_Road

Page 103 of 393



Created Date: 11 Nov 2013
 Scale @ A4: 1:500
 Projection: NZTM
 Datum: NZGD2000





SGIS08 Submission Gazette Reserves - Transport

Rezone: Single House_to_Road

Page 104 of 393



Created Date: 11 Nov 2013
Scale @ A4: 1:500
Projection: NZTM
Datum: NZGD2000





Lot 1 DP 86437

173R

Browns Road

172

176

178

SGIS08 Submission Gazette Reserves - Transport

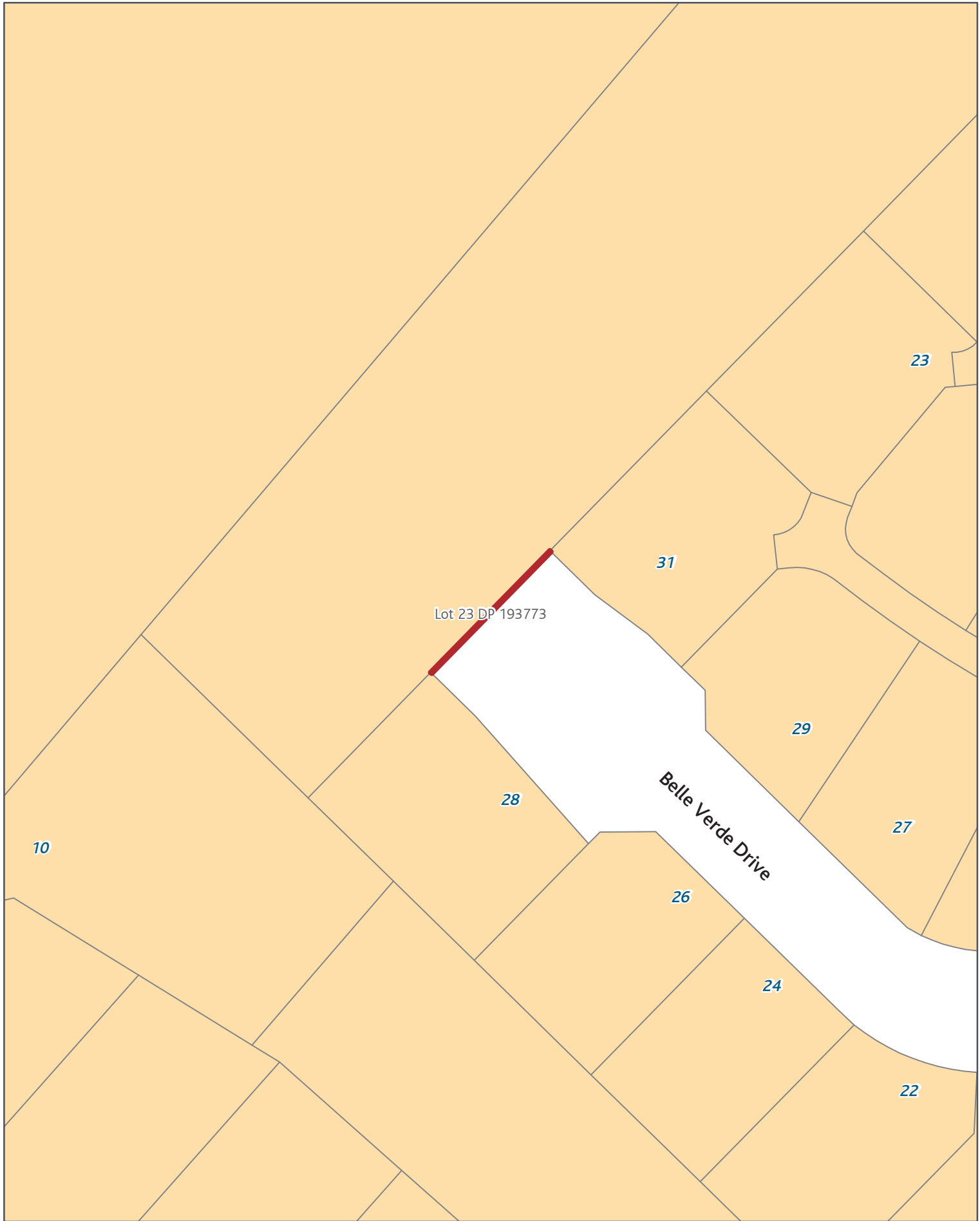
Rezone: Single House_to_Road

Page 105 of 393



Created Date: 11 Nov 2013
Scale @ A4: 1:500
Projection: NZTM
Datum: NZGD2000





SGIS08 Submission Gazette Reserves - Transport

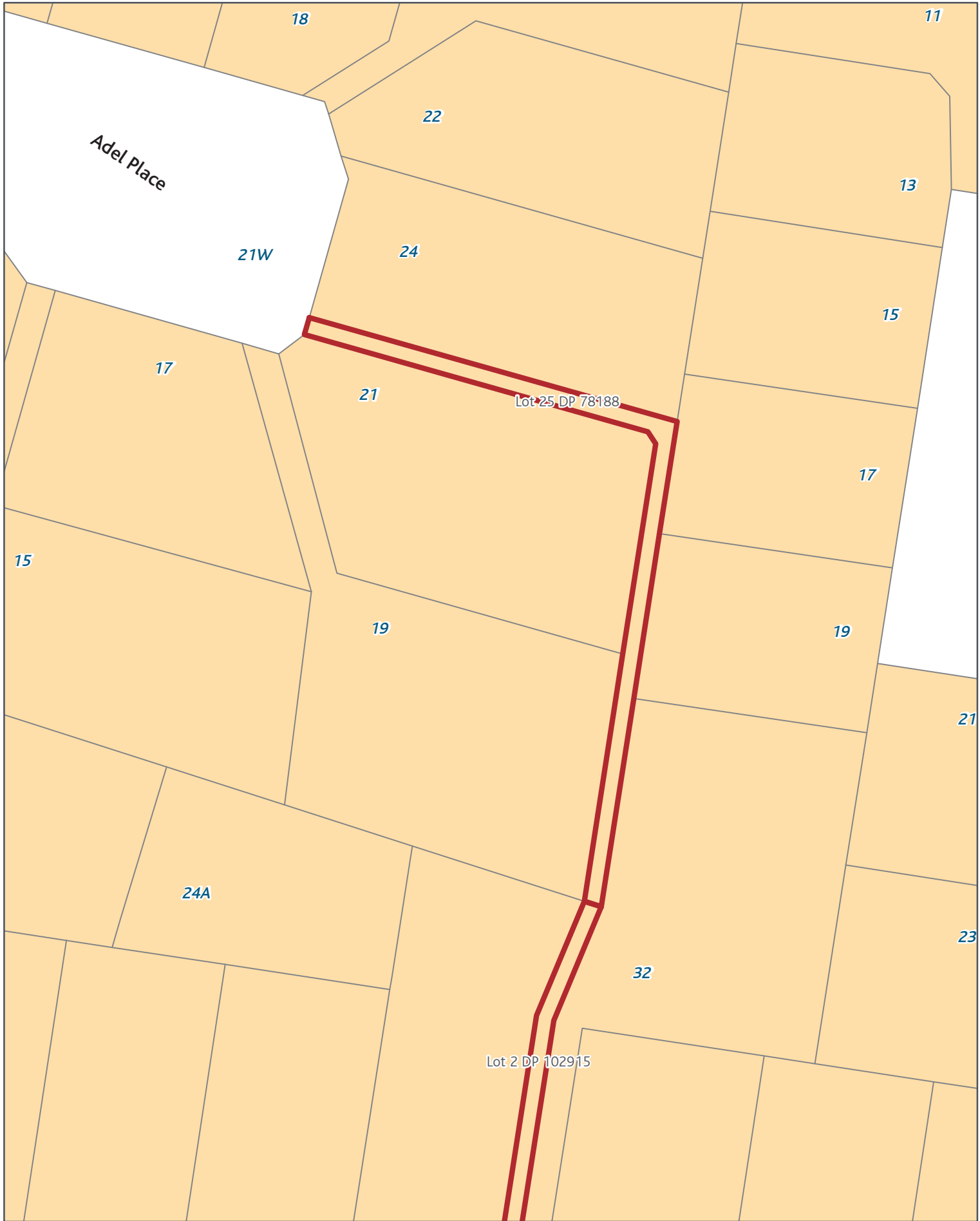
Rezone: Mixed Housing Suburban_to_Road

Page 106 of 393



Created Date: 11 Nov 2013
Scale @ A4: 1:500
Projection: NZTM
Datum: NZGD2000





SGIS08 Submission Gazette Reserves - Transport

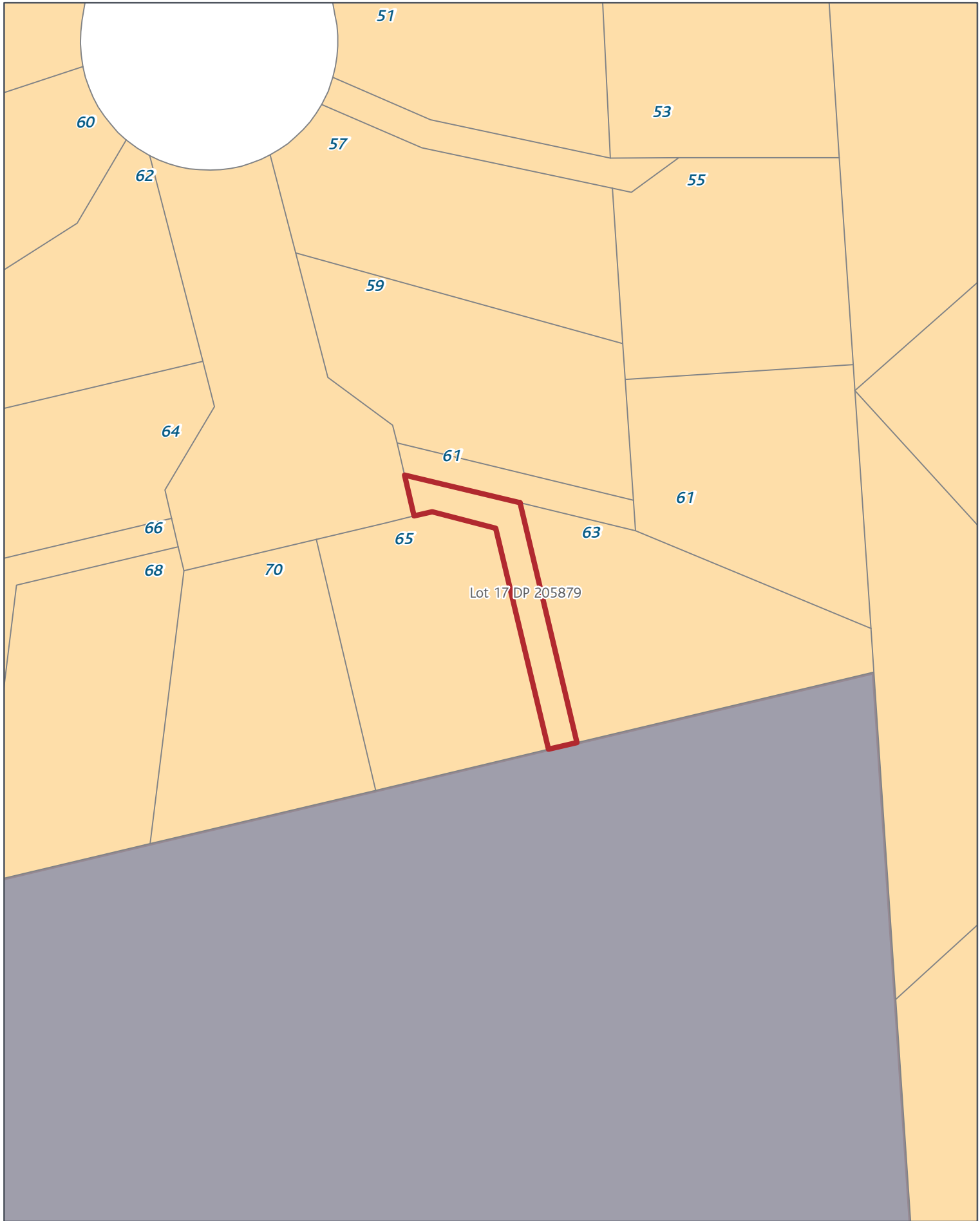
Rezone: Mixed Housing Suburban_to_Road

Page 107 of 393



Created Date: 11 Nov 2013
 Scale @ A4: 1:500
 Projection: NZTM
 Datum: NZGD2000





SGIS08 Submission Gazette Reserves - Transport

Rezone: Mixed Housing Suburban_to_Road

Page 108 of 393



Created Date: 11 Nov 2013
Scale @ A4: 1:500
Projection: NZTM
Datum: NZGD2000





SGIS08 Submission Gazette Reserves - Transport

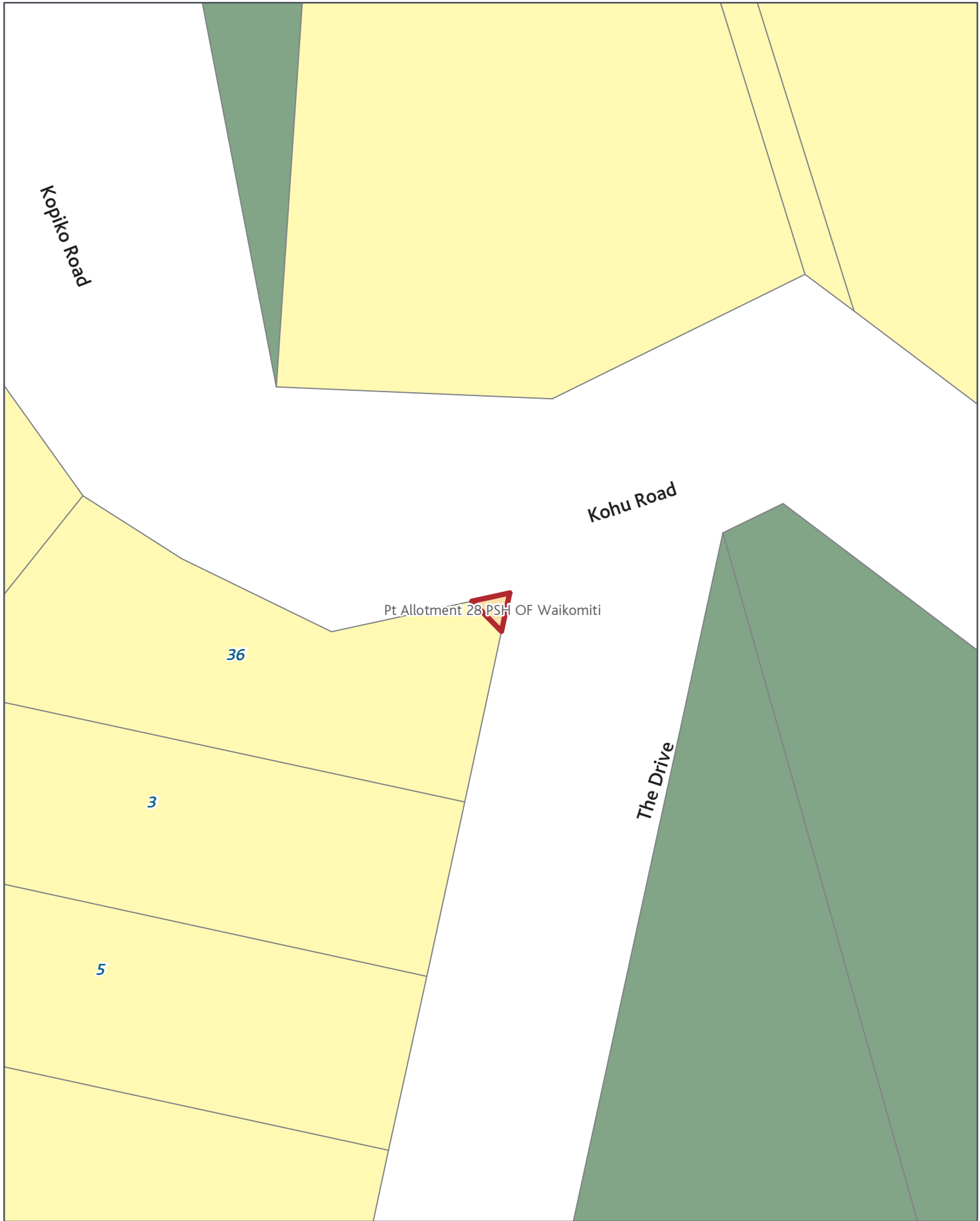
Rezone: Terrace Housing and Apartment Buildings_to_Road

Page 109 of 393



Created Date: 11 Nov 2013
Scale @ A4: 1:500
Projection: NZTM
Datum: NZGD2000





SGIS08 Submission Gazette Reserves - Transport

Rezone: Mixed Housing Suburban_to_Road

Page 111 of 393



Created Date: 11 Nov 2013
Scale @ A4: 1:500
Projection: NZTM
Datum: NZGD2000





SGIS08 Submission Gazette Reserves - Transport

Rezone: Metropolitan Centre_to_Road

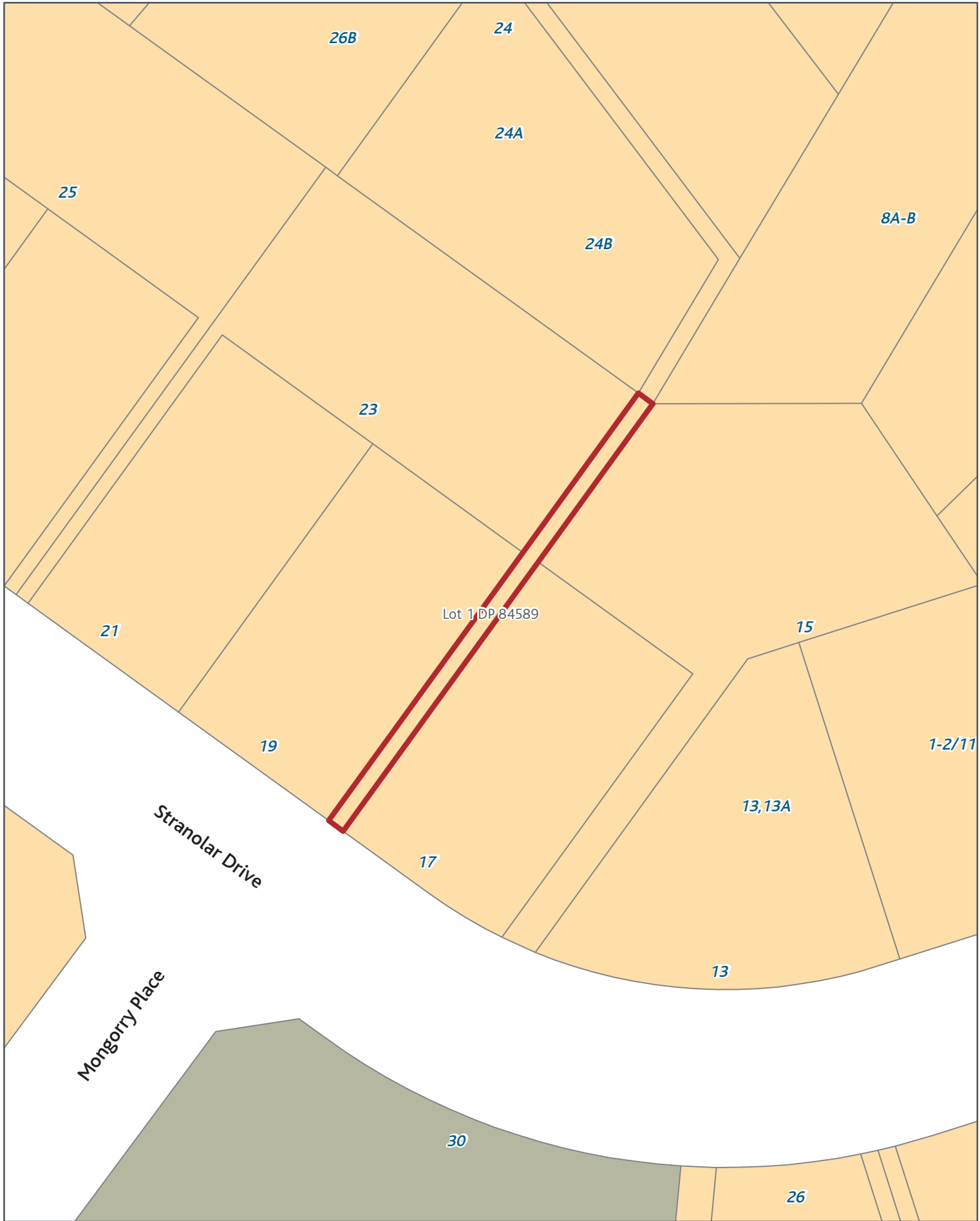
Page 112 of 393

Created Date: 11 Nov 2013
 Scale @ A4: 1:500
 Projection: NZTM
 Datum: NZGD2000



0 1.25 2.5 5 7.5 10 m





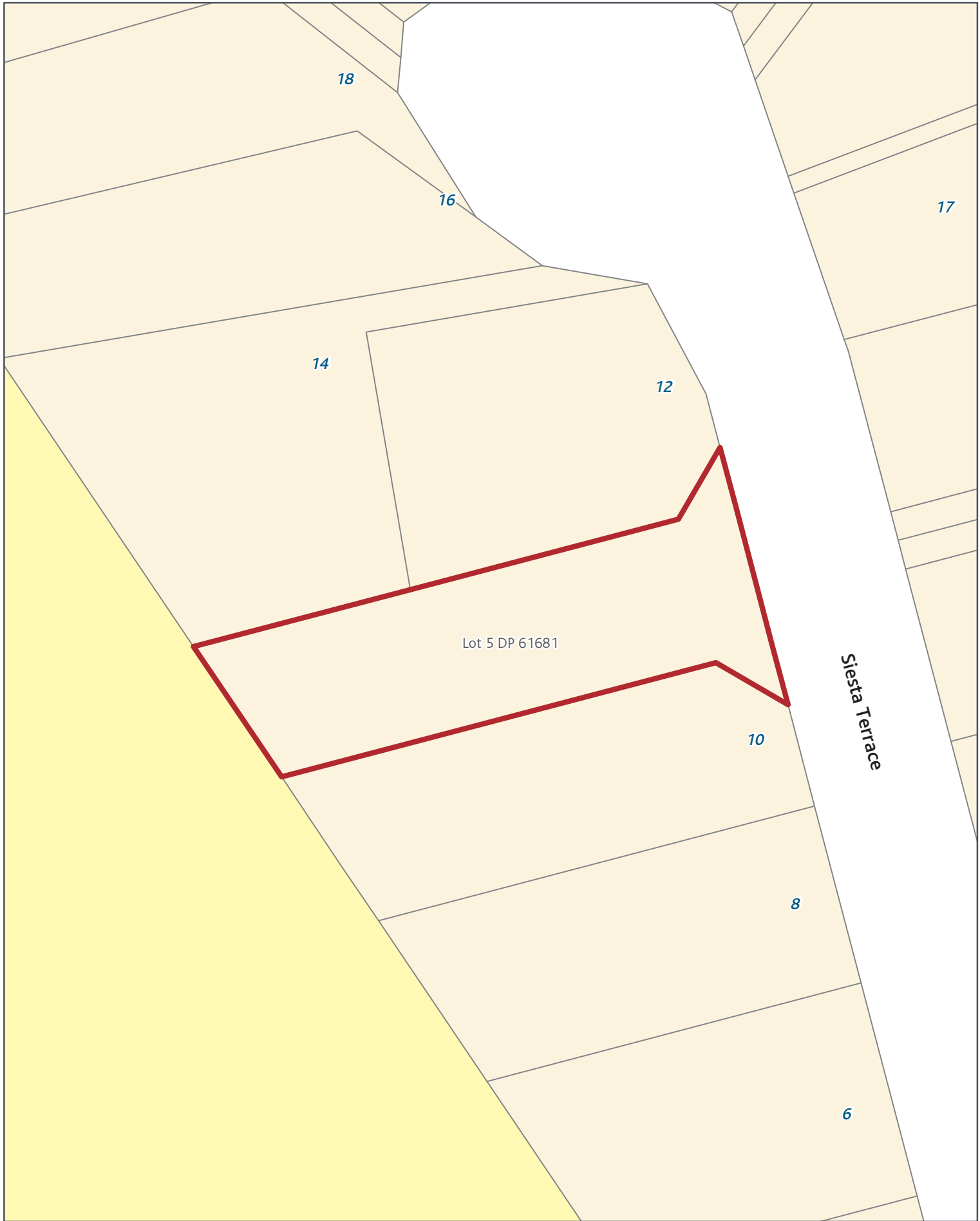
SGIS08 Submission Gazette Reserves - Transport

Rezone: Mixed Housing Suburban_to_Road

Page 113 of 393

Created Date: 11 Nov 2013
Scale @ A4: 1:500
Projection: NZTM
Datum: NZGD2000





SGIS08 Submission Gazette Reserves - Transport

Rezone: Single House_to_Road

Page 114 of 393

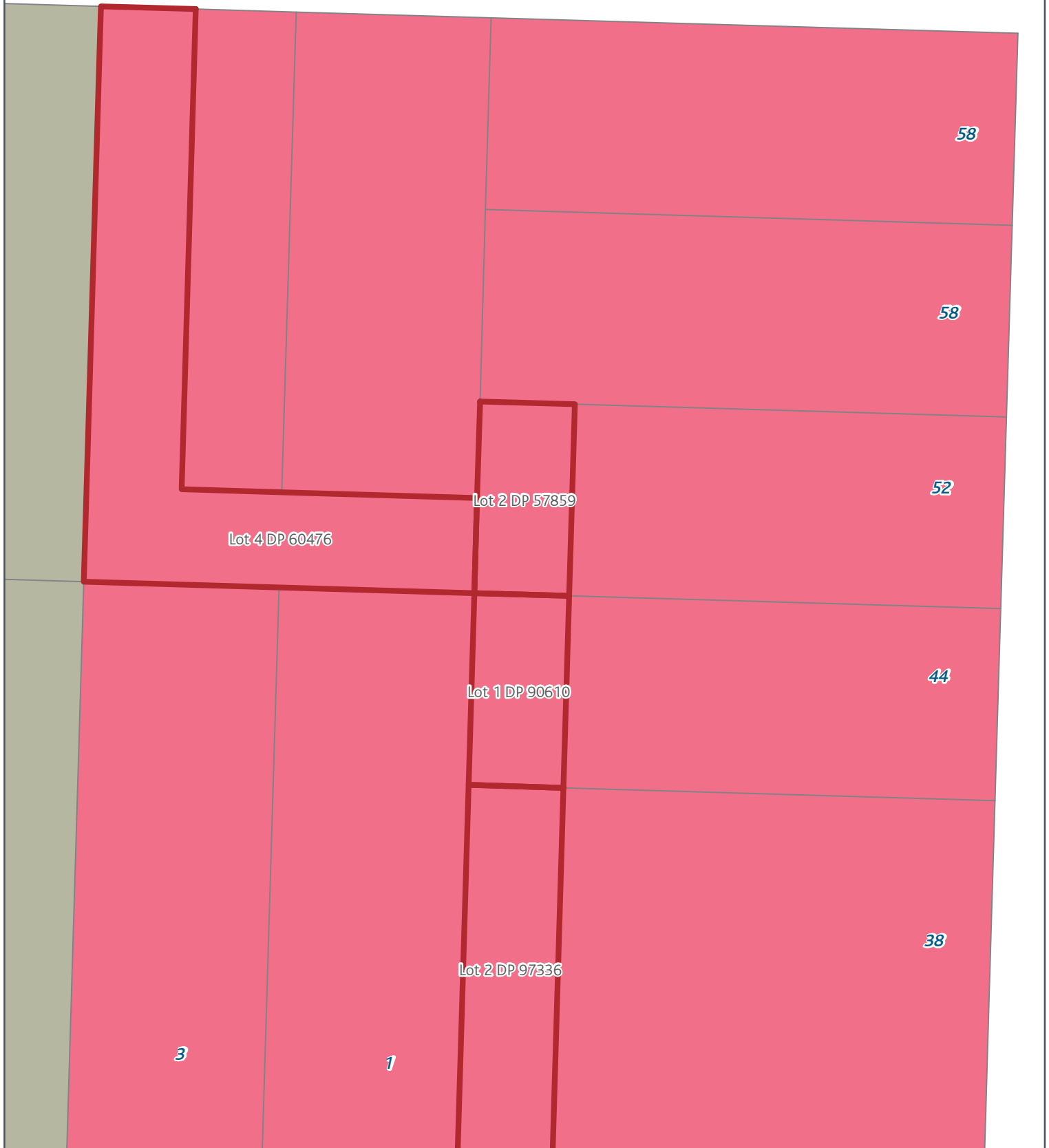


Created Date: 11 Nov 2013
Scale @ A4: 1:500
Projection: NZTM
Datum: NZGD2000

0 1.25 2.5 5 7.5 10 m



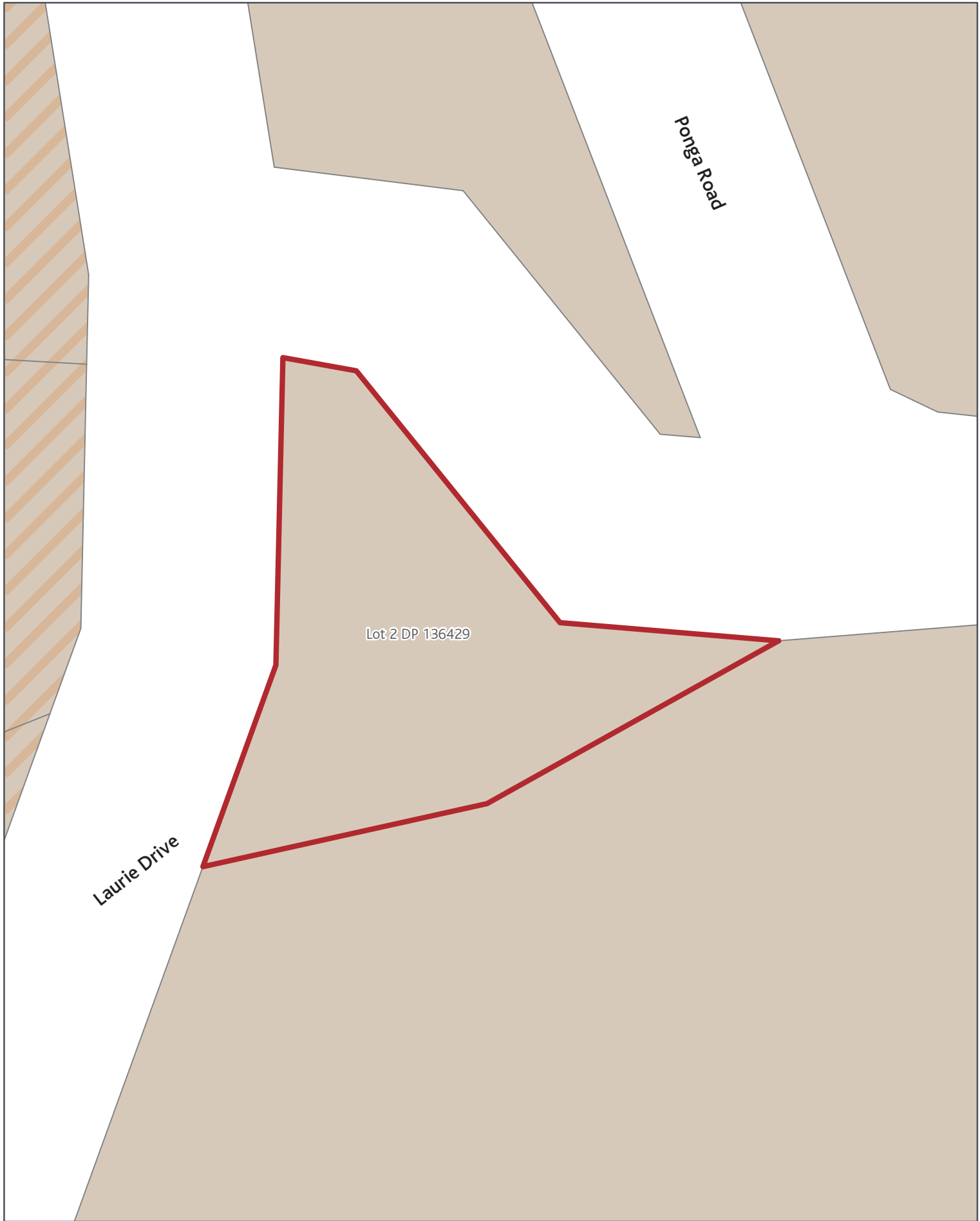
Bute Road



SGIS08 Submission Gazette Reserves - Transport

Rezone: Town Centre_to_Road

Page 115 of 393



Lot 2 DP 136429

Laurie Drive

Ponga Road

SGIS08 Submission Gazette Reserves - Transport

Rezone: Rural Production_to_Road

Page 117 of 393



Created Date: 11 Nov 2013
Scale @ A4: 1:500
Projection: NZTM
Datum: NZGD2000

0 1.25 2.5 5 7.5 10 m





SGIS08 Submission Gazette Reserves - Transport

Rezone: Single House_to_Road

Page 118 of 393



Created Date: 11 Nov 2013
Scale @ A4: 1:500
Projection: NZTM
Datum: NZGD2000

0 1.25 2.5 5 7.5 10 m



SGIS08 Submission Gazette Reserves - Transport

Rezone: Single House_to_Road

Page 119 of 393



Created Date: 11 Nov 2013
Scale @ A4: 1:500
Projection: NZTM
Datum: NZGD2000





SGIS08 Submission Gazette Reserves - Transport

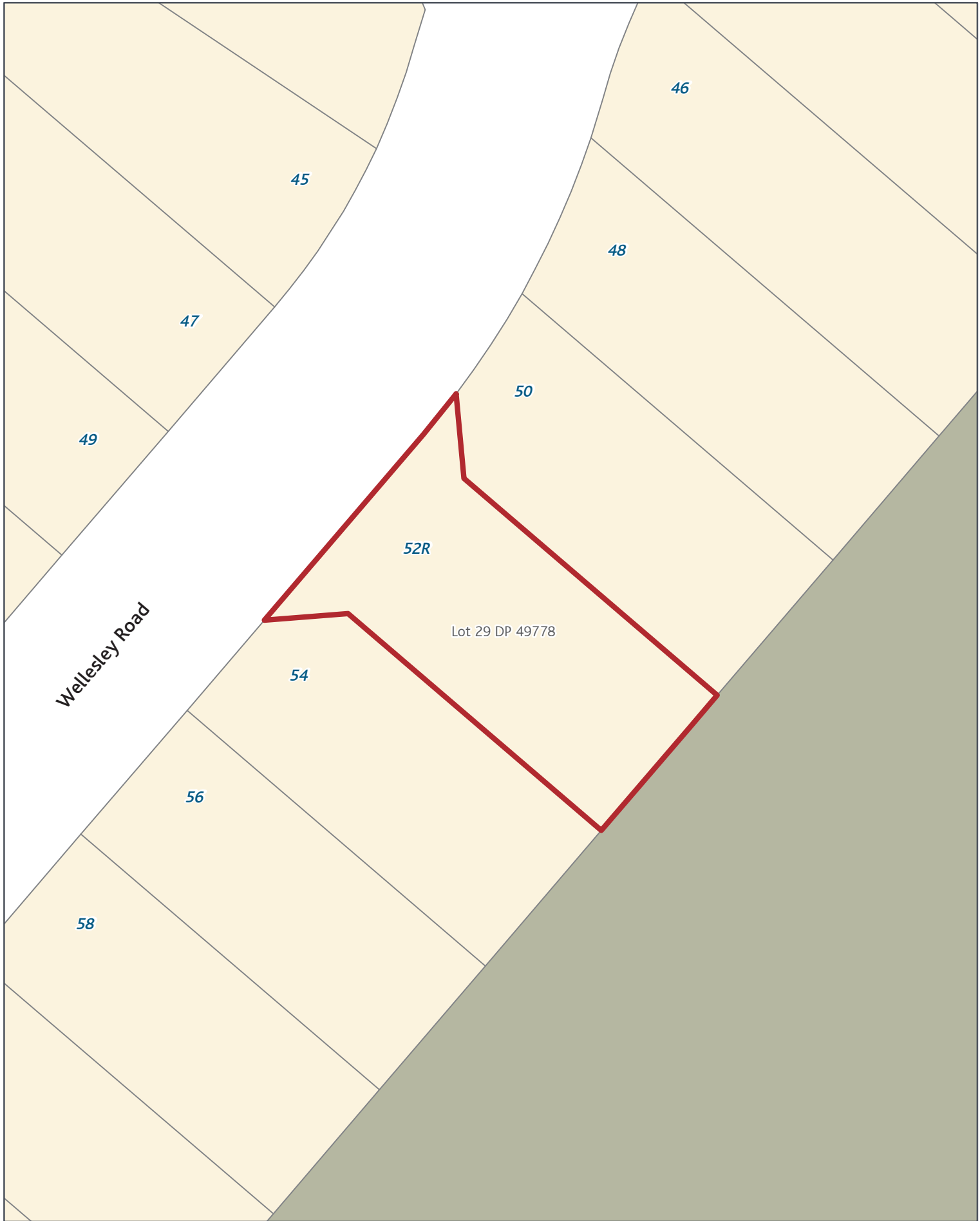
Rezone: Mixed Housing Suburban_to_Road

Page 121 of 393



Created Date: 11 Nov 2013
 Scale @ A4: 1:500
 Projection: NZTM
 Datum: NZGD2000





SGIS08 Submission Gazette Reserves - Transport

Rezone: Single House_to_Road

Page 122 of 393



Created Date: 11 Nov 2013
Scale @ A4: 1:500
Projection: NZTM
Datum: NZGD2000





Pt Allotment 25 SECT 12 SBRS OF Auckland

Maungarei Road

Koraha Street

SGIS08 Submission Gazette Reserves - Transport

Rezone: Mixed Housing Suburban_to_Road

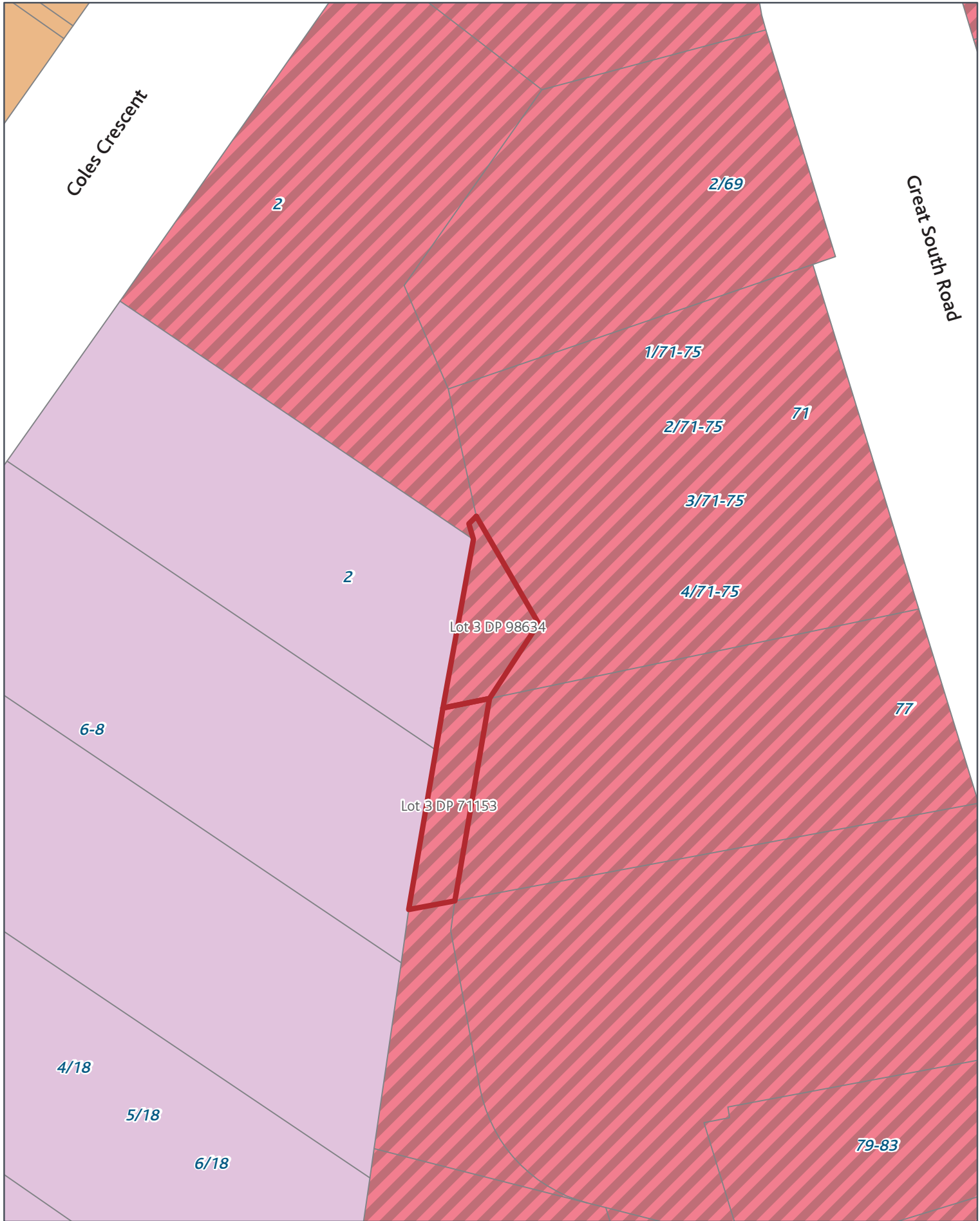
Page 123 of 393



Created Date: 11 Nov 2013
 Scale @ A4: 1:500
 Projection: NZTM
 Datum: NZGD2000

0 1.25 2.5 5 7.5 10 m





SGIS08 Submission Gazette Reserves - Transport

Rezone: Metropolitan Centre_to_Road

Page 124 of 393



Created Date: 11 Nov 2013
 Scale @ A4: 1:500
 Projection: NZTM
 Datum: NZGD2000





Pt Allotment 8 SECT 13 SBRS OF Auckland

SGIS08 Submission Gazette Reserves - Transport

Rezone: Mixed Housing Suburban_to_Road

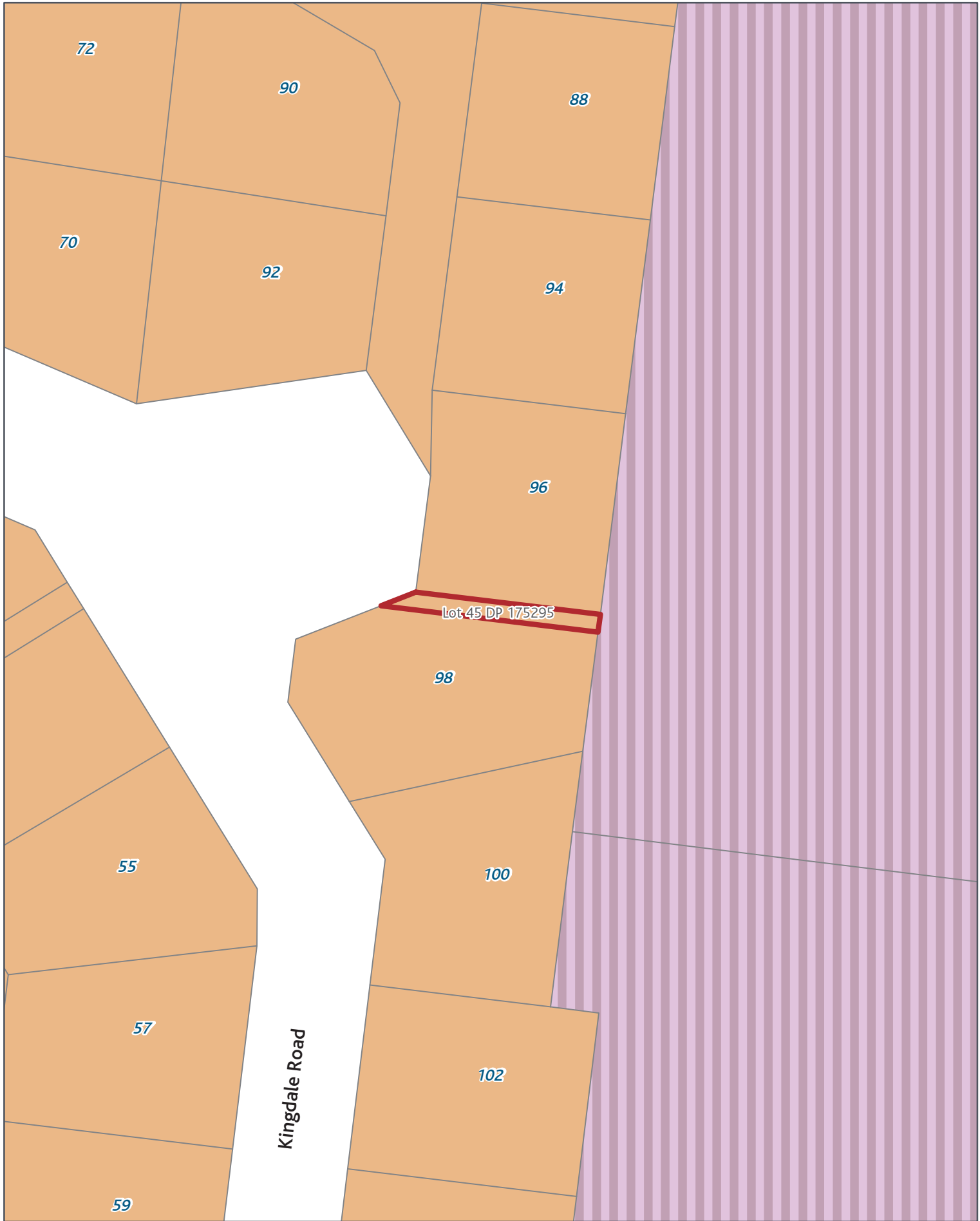
Page 125 of 393



Created Date: 11 Nov 2013
 Scale @ A4: 1:500
 Projection: NZTM
 Datum: NZGD2000

0 1.25 2.5 5 7.5 10 m





SGIS08 Submission Gazette Reserves - Transport

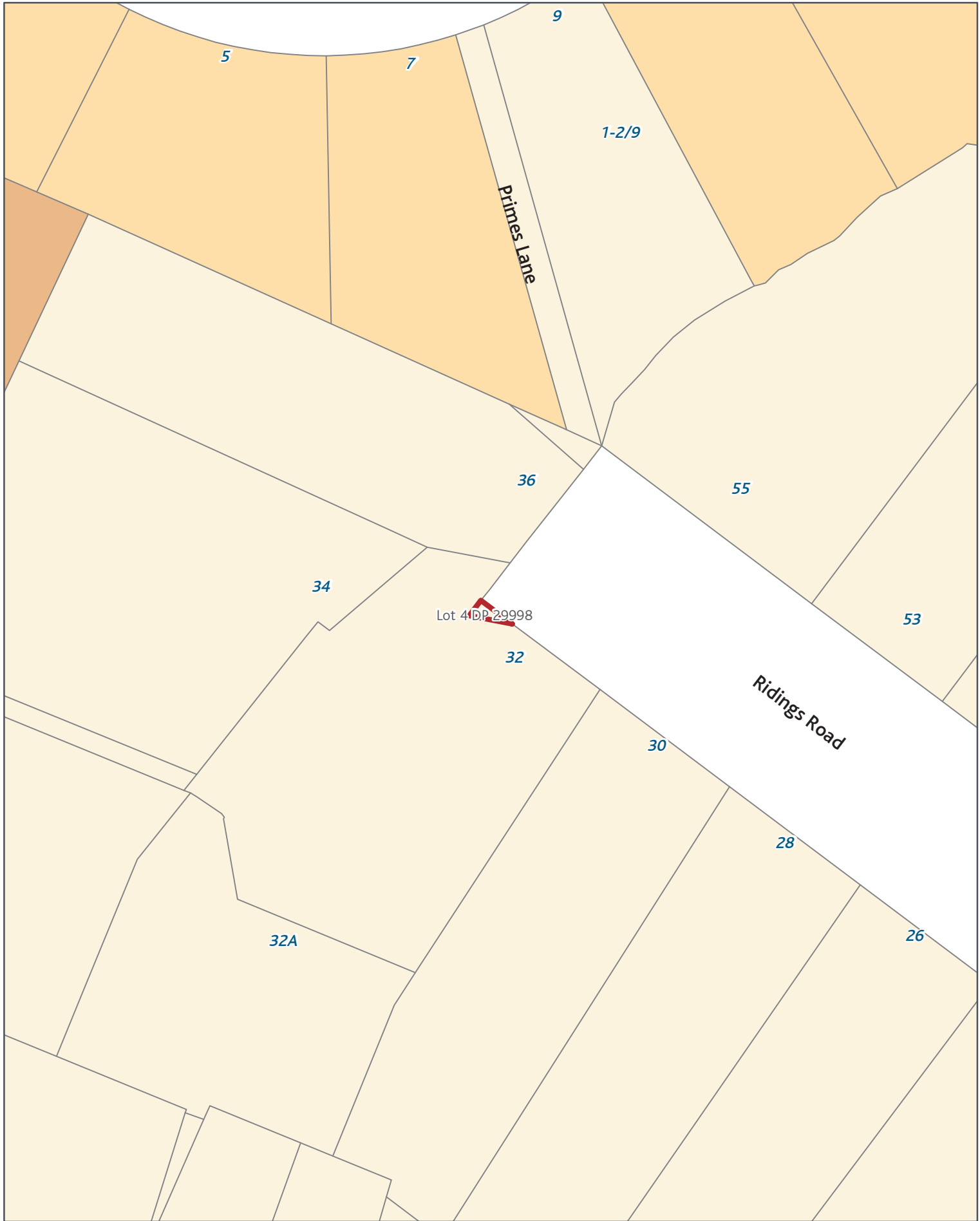
Rezone: Mixed Housing Urban_to_Road

Page 126 of 393



Created Date: 11 Nov 2013
Scale @ A4: 1:500
Projection: NZTM
Datum: NZGD2000





SGIS08 Submission Gazette Reserves - Transport

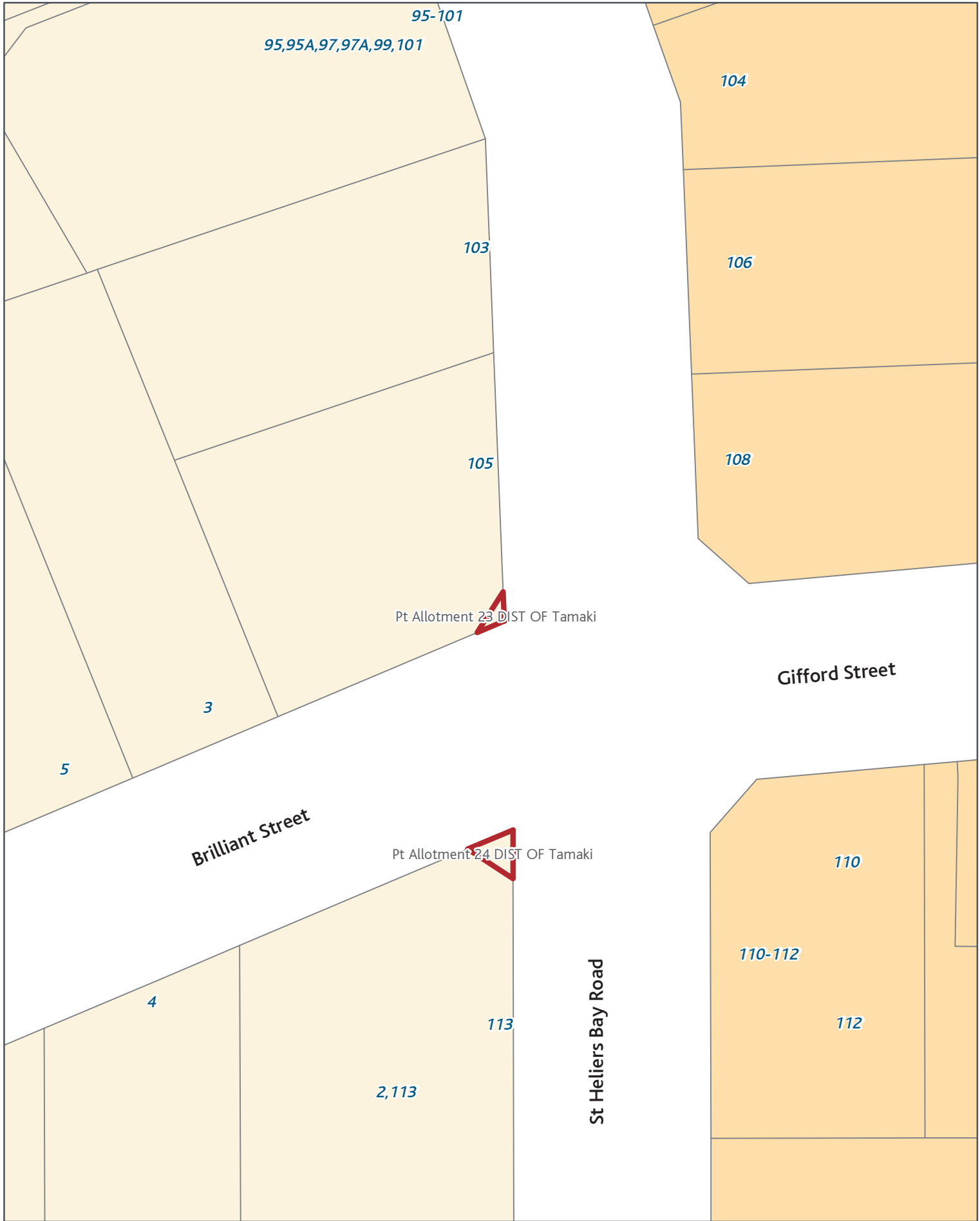
Rezone: Single House_to_Road

Page 127 of 393



Created Date: 11 Nov 2013
Scale @ A4: 1:500
Projection: NZTM
Datum: NZGD2000





SGIS08 Submission Gazette Reserves - Transport

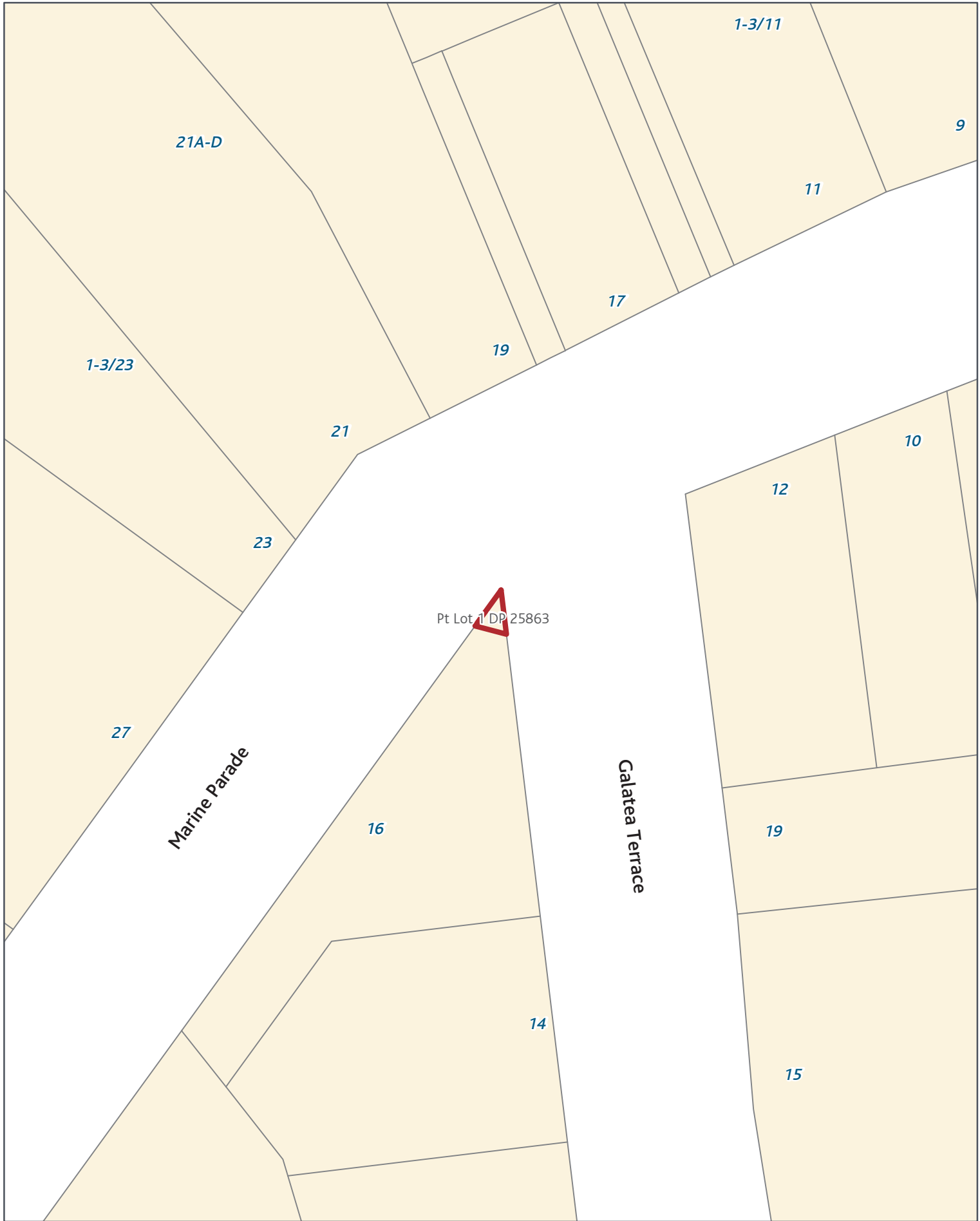
Rezone: Single House_to_Road

Page 128 of 393



Created Date: 11 Nov 2013
Scale @ A4: 1:500
Projection: NZTM
Datum: NZGD2000

0 1.25 2.5 5 7.5 10 m



SGIS08 Submission Gazette Reserves - Transport

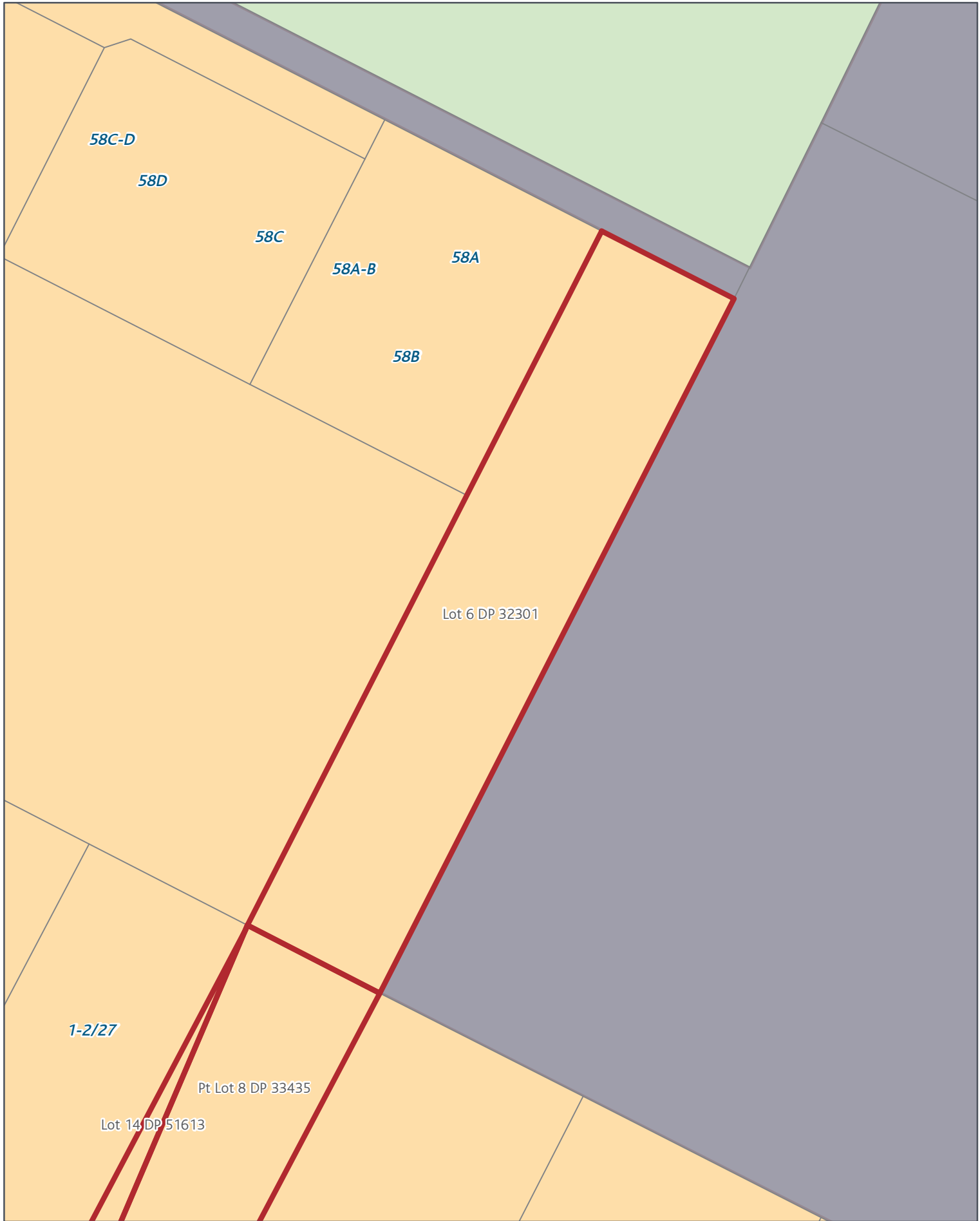
Rezone: Single House_to_Road

Page 129 of 393



Created Date: 11 Nov 2013
Scale @ A4: 1:500
Projection: NZTM
Datum: NZGD2000





SGIS08 Submission Gazette Reserves - Transport

Rezone: Mixed Housing Suburban_to_Road

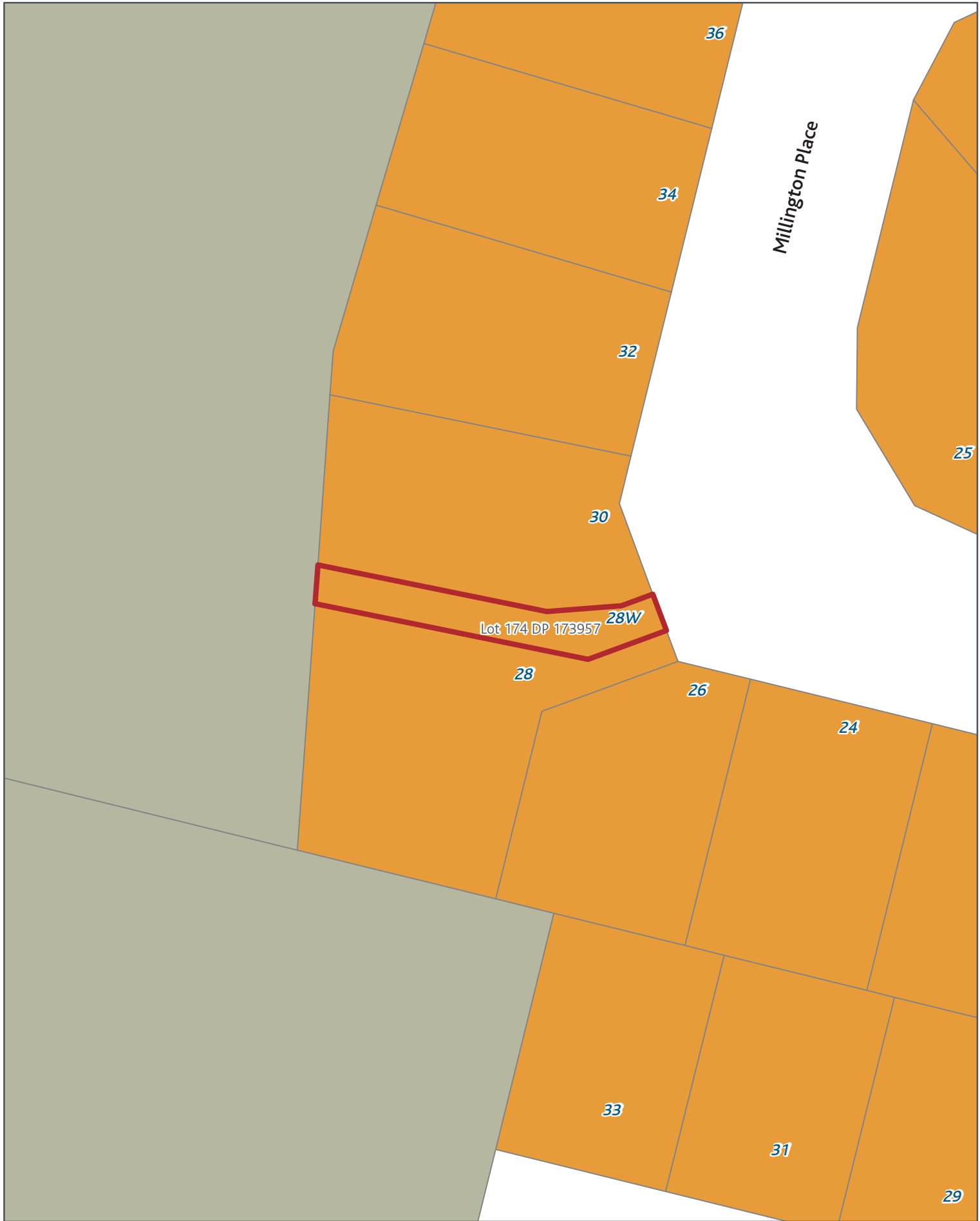
Page 131 of 393



Created Date: 11 Nov 2013
Scale @ A4: 1:500
Projection: NZTM
Datum: NZGD2000

0 1.25 2.5 5 7.5 10 m





SGIS08 Submission Gazette Reserves - Transport

Rezoning: Terrace Housing and Apartment Buildings_to_Road

Page 132 of 393



Created Date: 11 Nov 2013
Scale @ A4: 1:500
Projection: NZTM
Datum: NZGD2000

0 1.25 2.5 5 7.5 10 m



Kauri Drive

14A, 14B

Lot 22 DP 72725

14

Tui Place

2

6

4

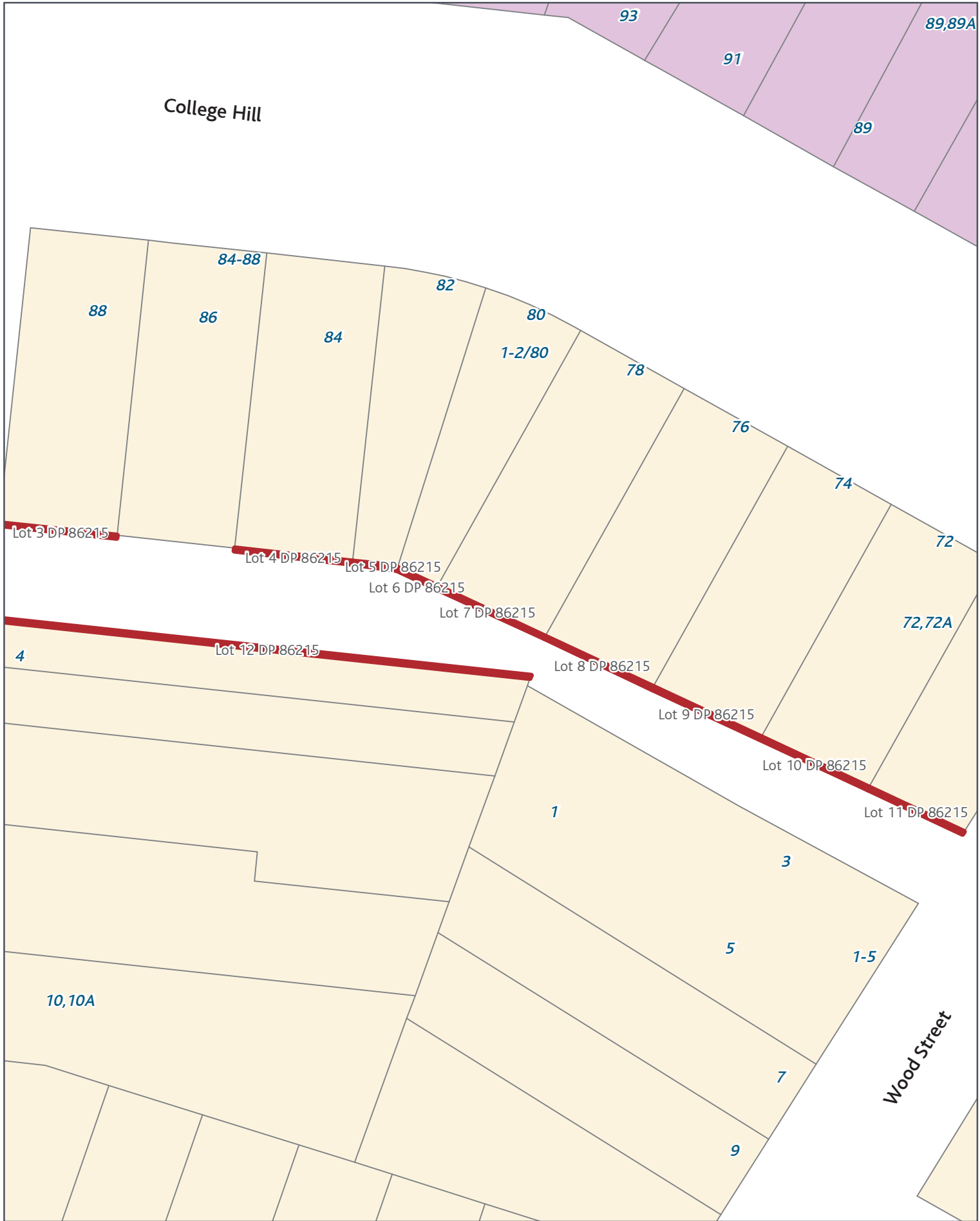
1

3

5

SGIS08 Submission Gazette Reserves - Transport

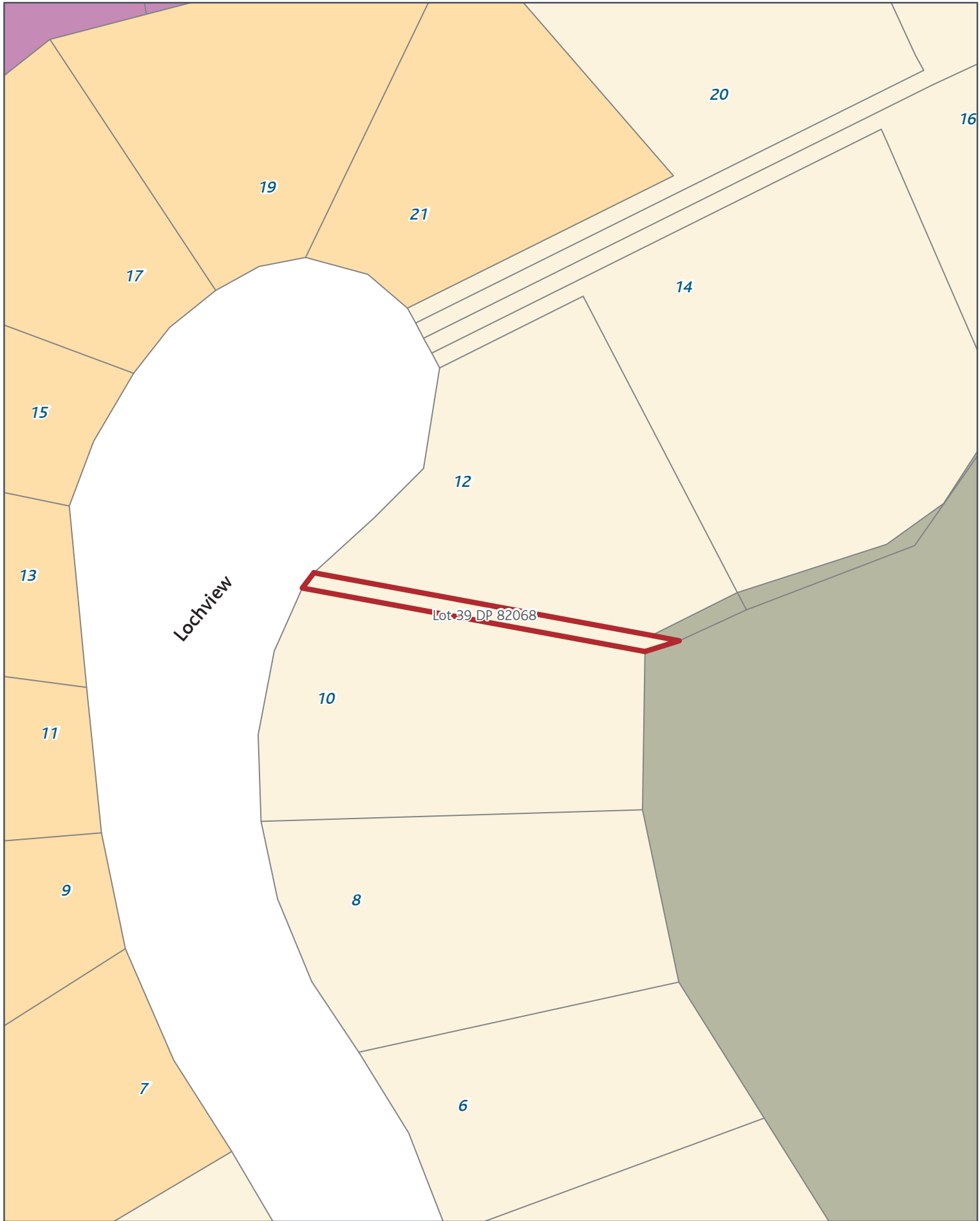
Rezone: Mixed Housing Suburban_to_Road



SGIS08 Submission Gazette Reserves - Transport

Rezone: Single House_to_Road

Page 134 of 393



SGIS08 Submission Gazette Reserves - Transport

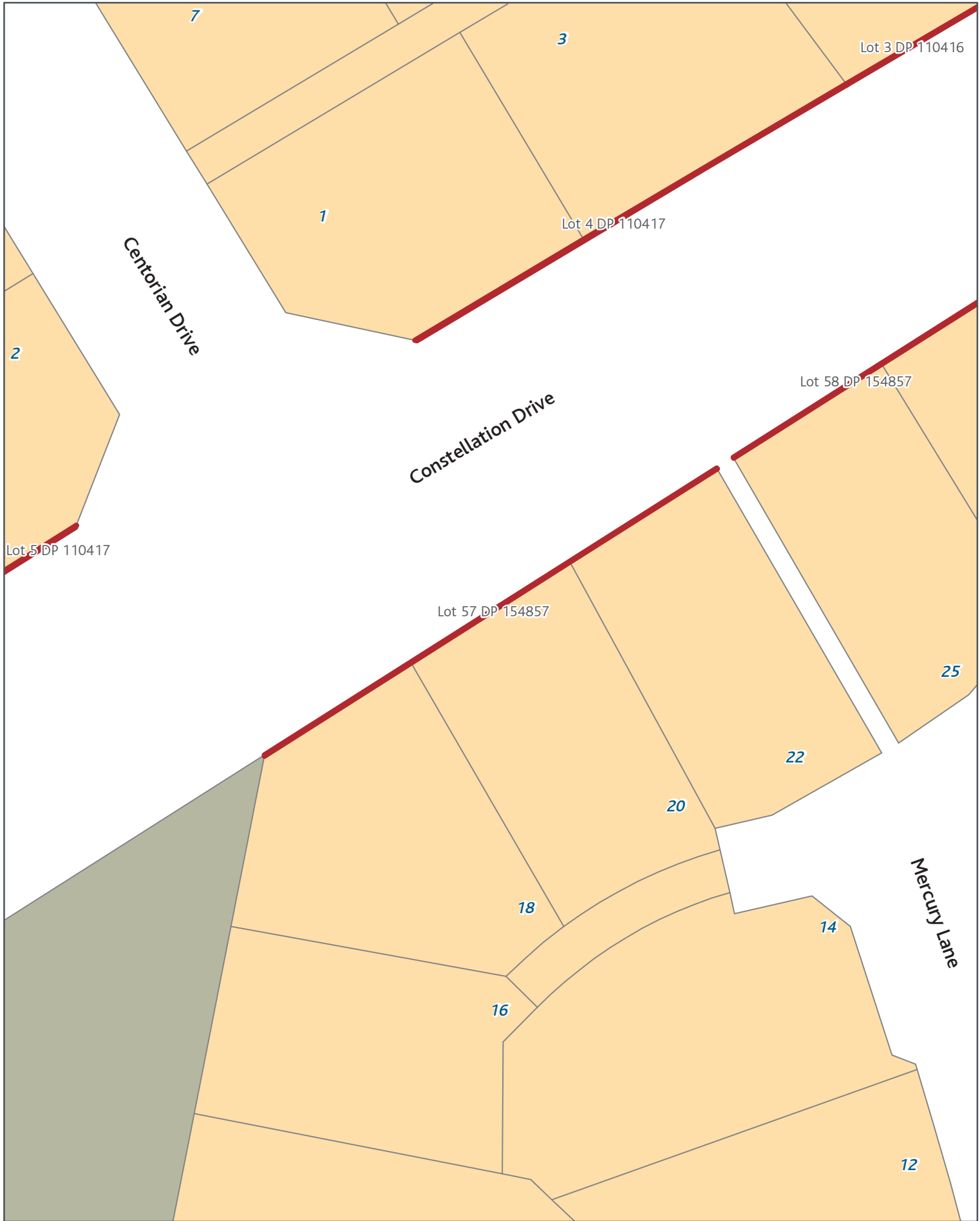
Rezone: Single House_to_Road

Page 135 of 393

Created Date: 11 Nov 2013
Scale @ A4: 1:500
Projection: NZTM
Datum: NZGD2000

0 1.25 2.5 5 7.5 10 m

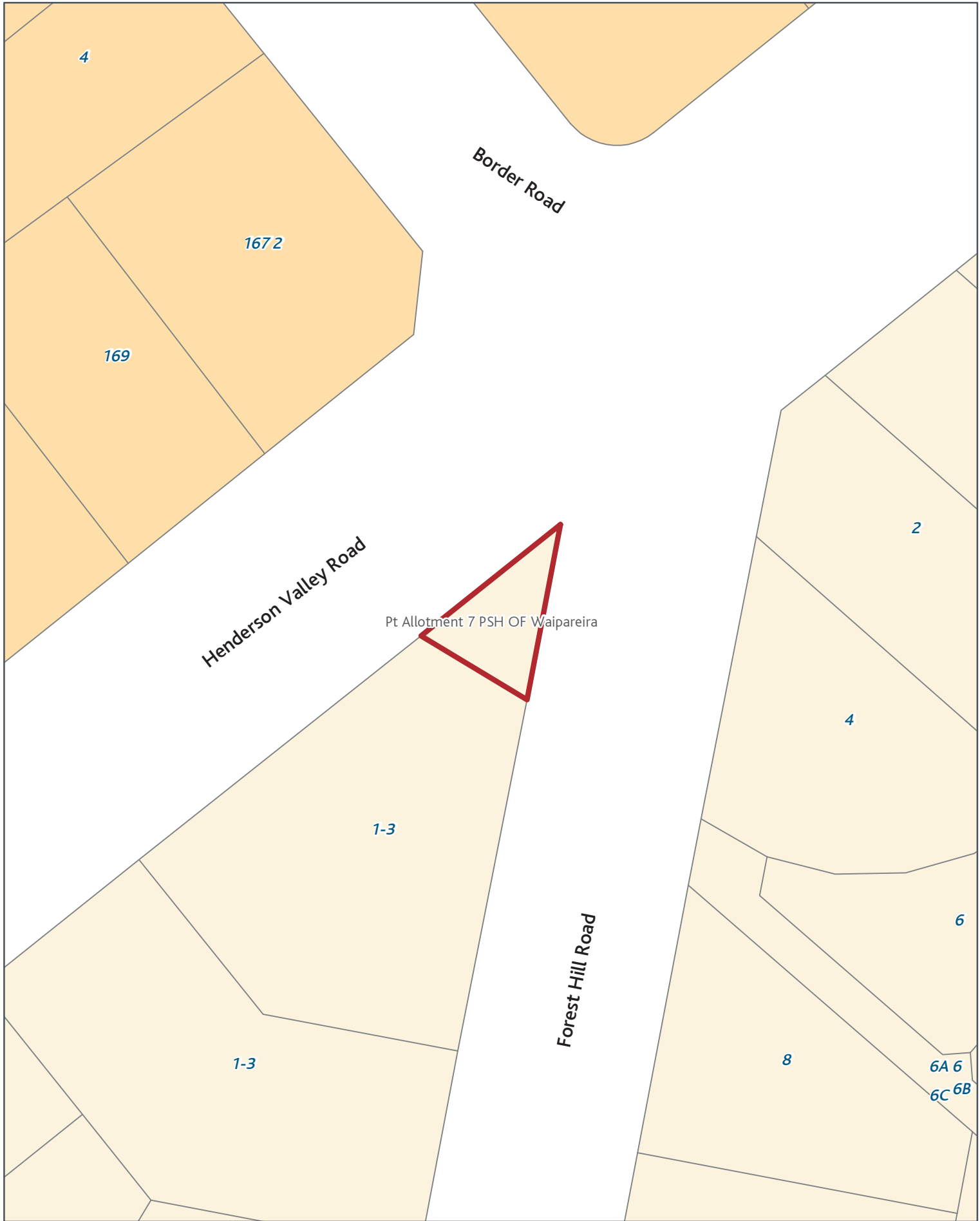




SGIS08 Submission Gazette Reserves - Transport

Rezone: Mixed Housing Suburban_to_Road

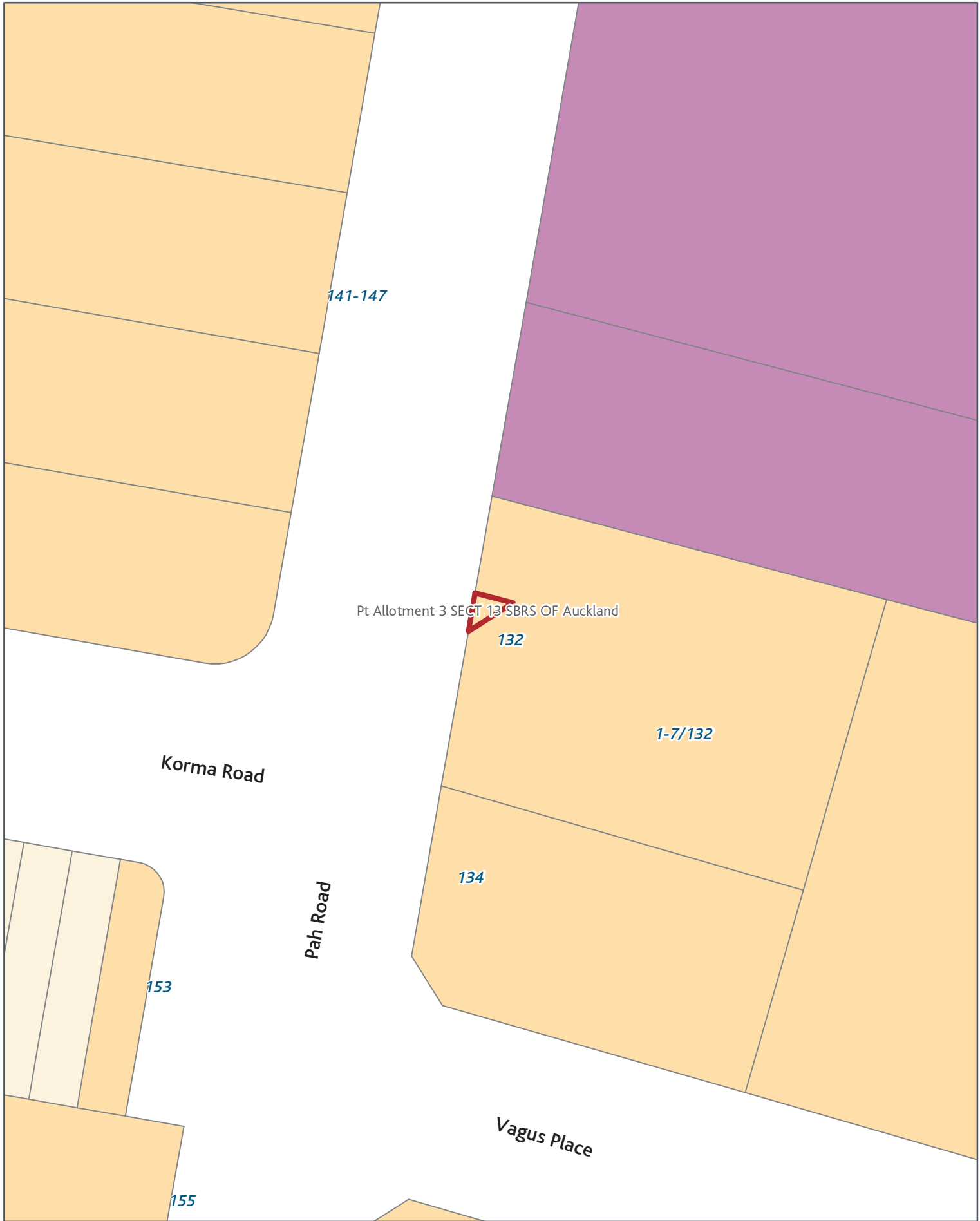
Page 136 of 393



SGIS08 Submission Gazette Reserves - Transport

Rezone: Single House_to_Road

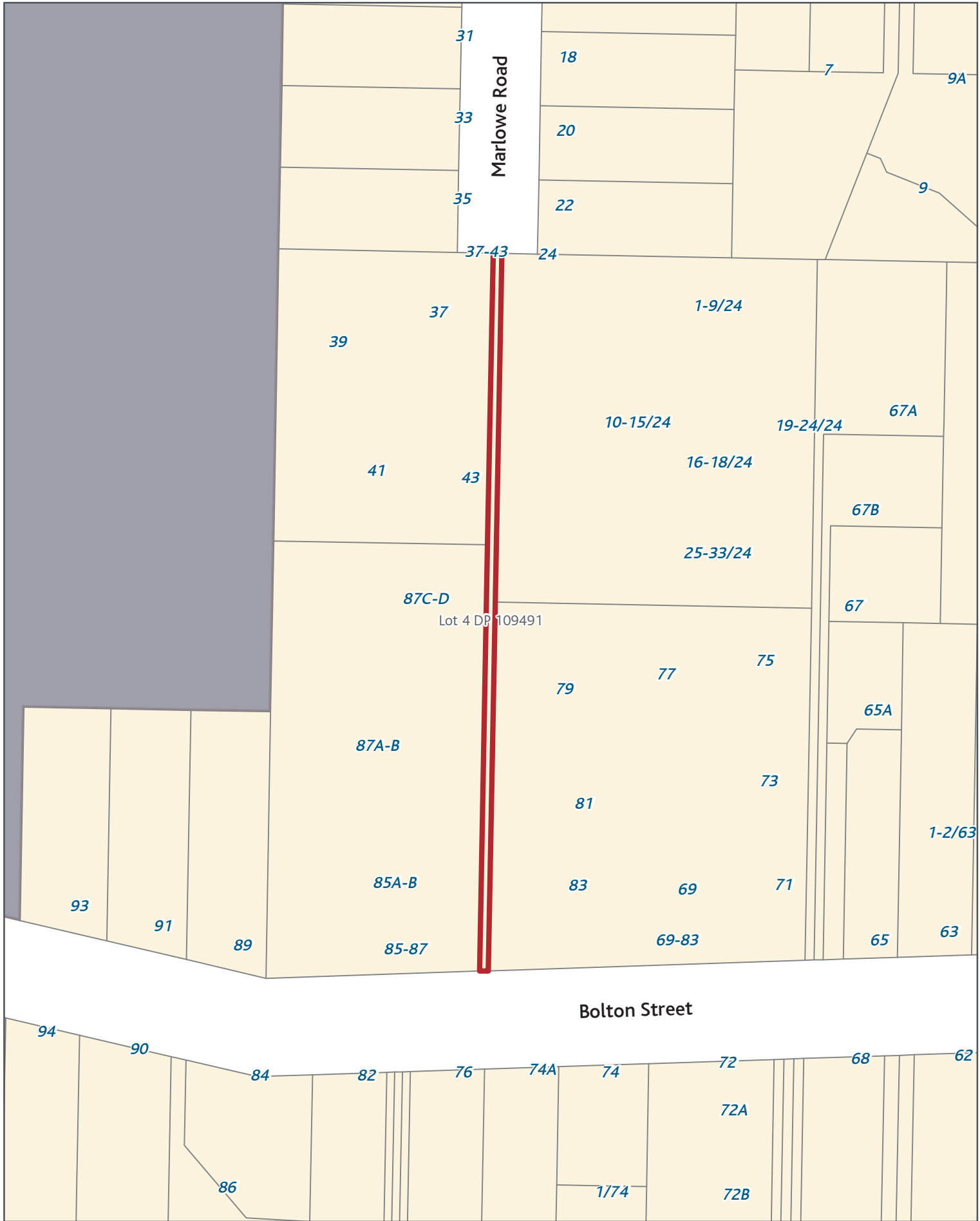
Page 137 of 393



SGIS08 Submission Gazette Reserves - Transport

Rezone: Mixed Housing Suburban_to_Road

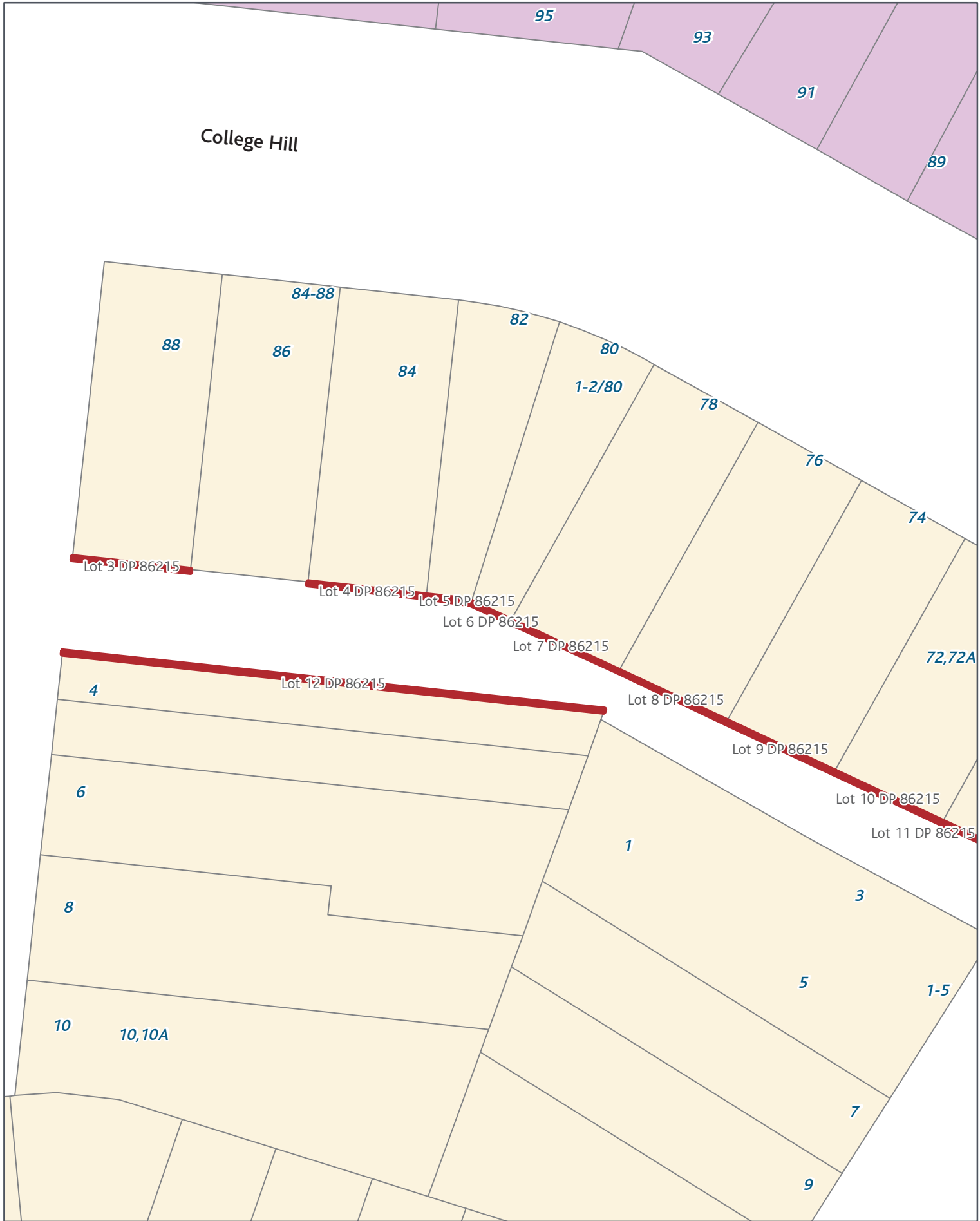
Page 138 of 393



SGIS08 Submission Gazette Reserves - Transport

Rezone: Single House_to_Road

Page 139 of 393

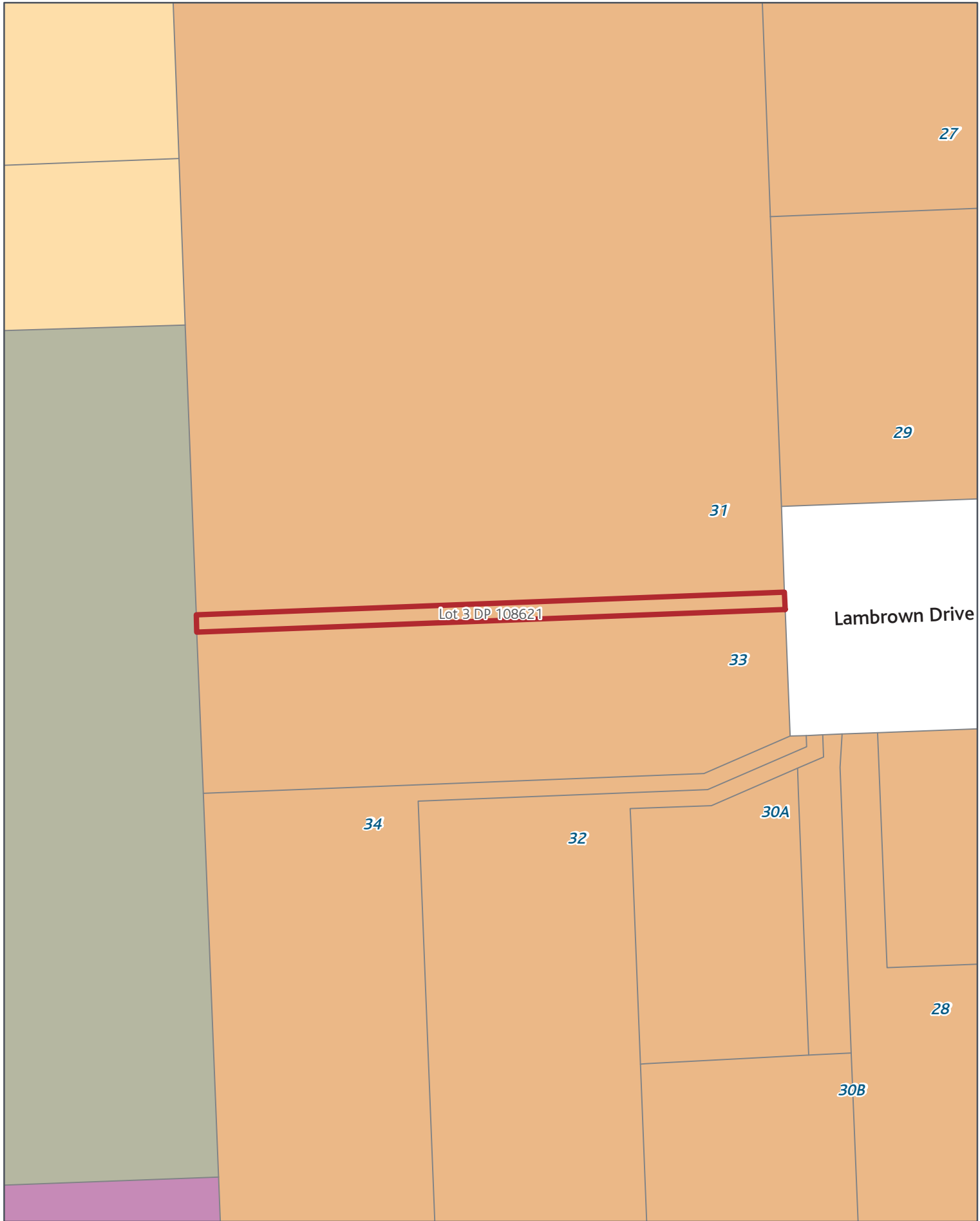


College Hill

SGIS08 Submission Gazette Reserves - Transport

Rezone: Single House_to_Road

Page 140 of 393



SGIS08 Submission Gazette Reserves - Transport

Rezone: Mixed Housing Urban_to_Road

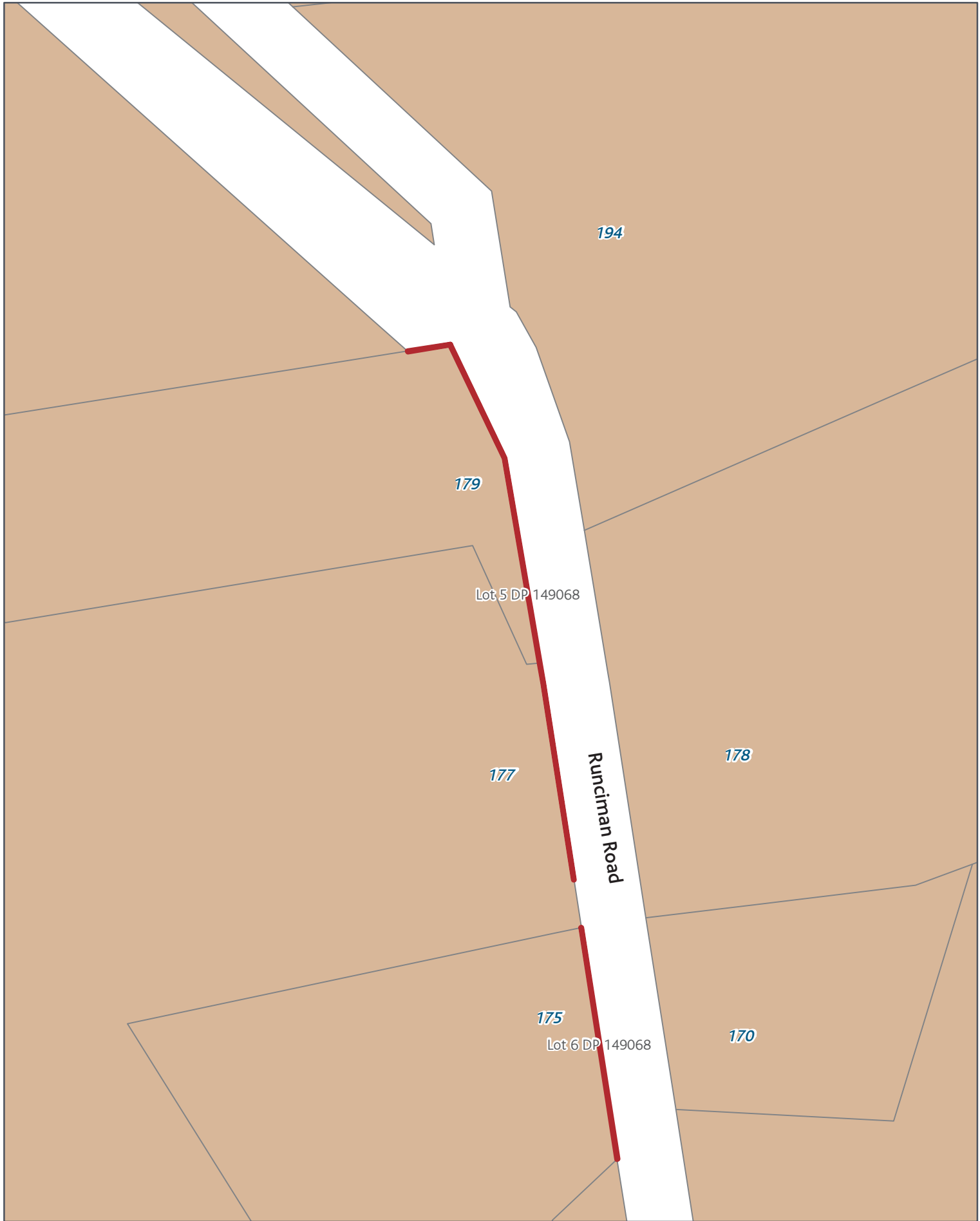
Page 141 of 393



Created Date: 11 Nov 2013
Scale @ A4: 1:500
Projection: NZTM
Datum: NZGD2000

0 1.25 2.5 5 7.5 10 m





SGIS08 Submission Gazette Reserves - Transport

Rezone: Countryside Living_to_Road

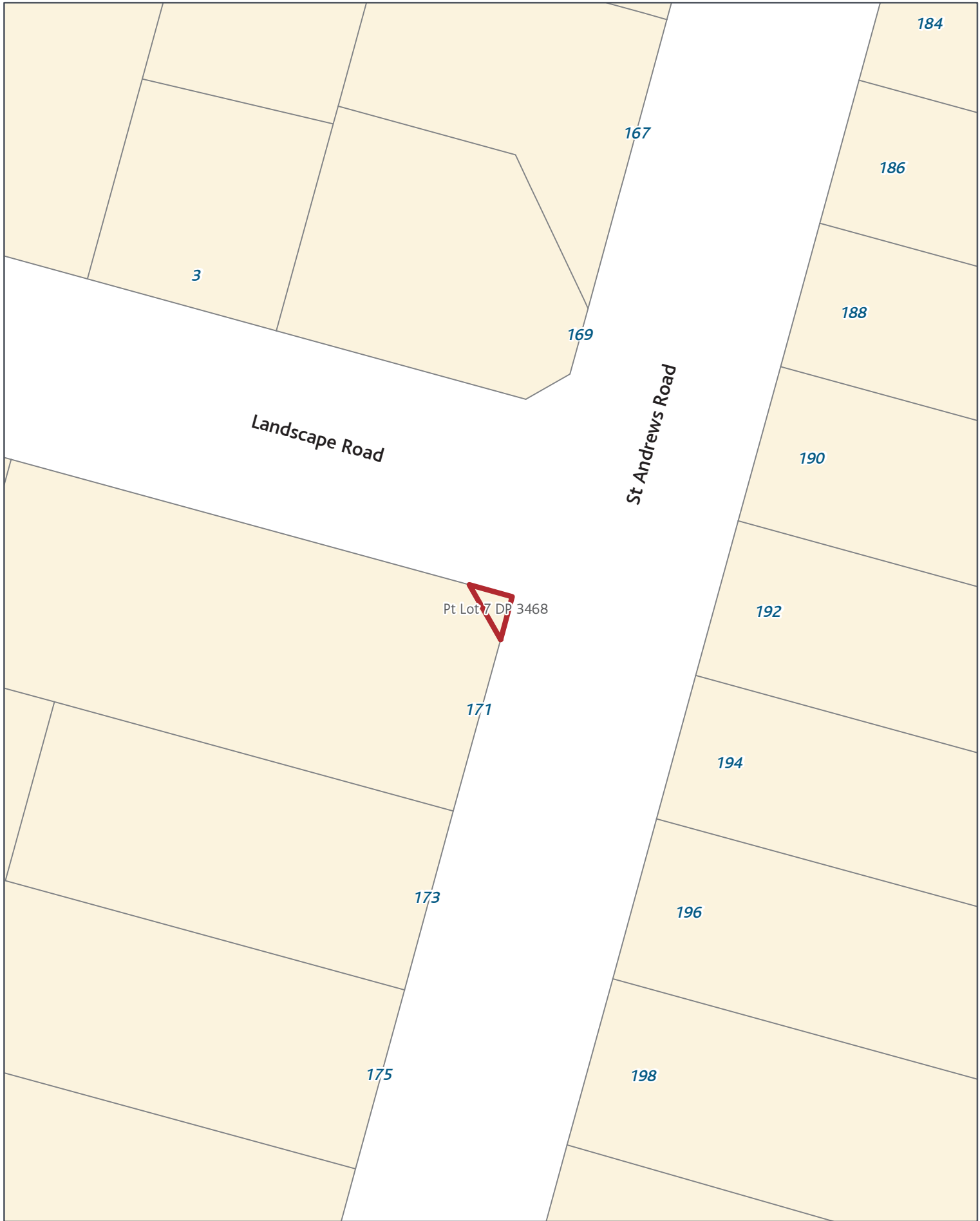
Page 142 of 393

Created Date: 11 Nov 2013
Scale @ A4: 1:1,500
Projection: NZTM
Datum: NZGD2000



0 4 8 16 24 32 m





SGIS08 Submission Gazette Reserves - Transport

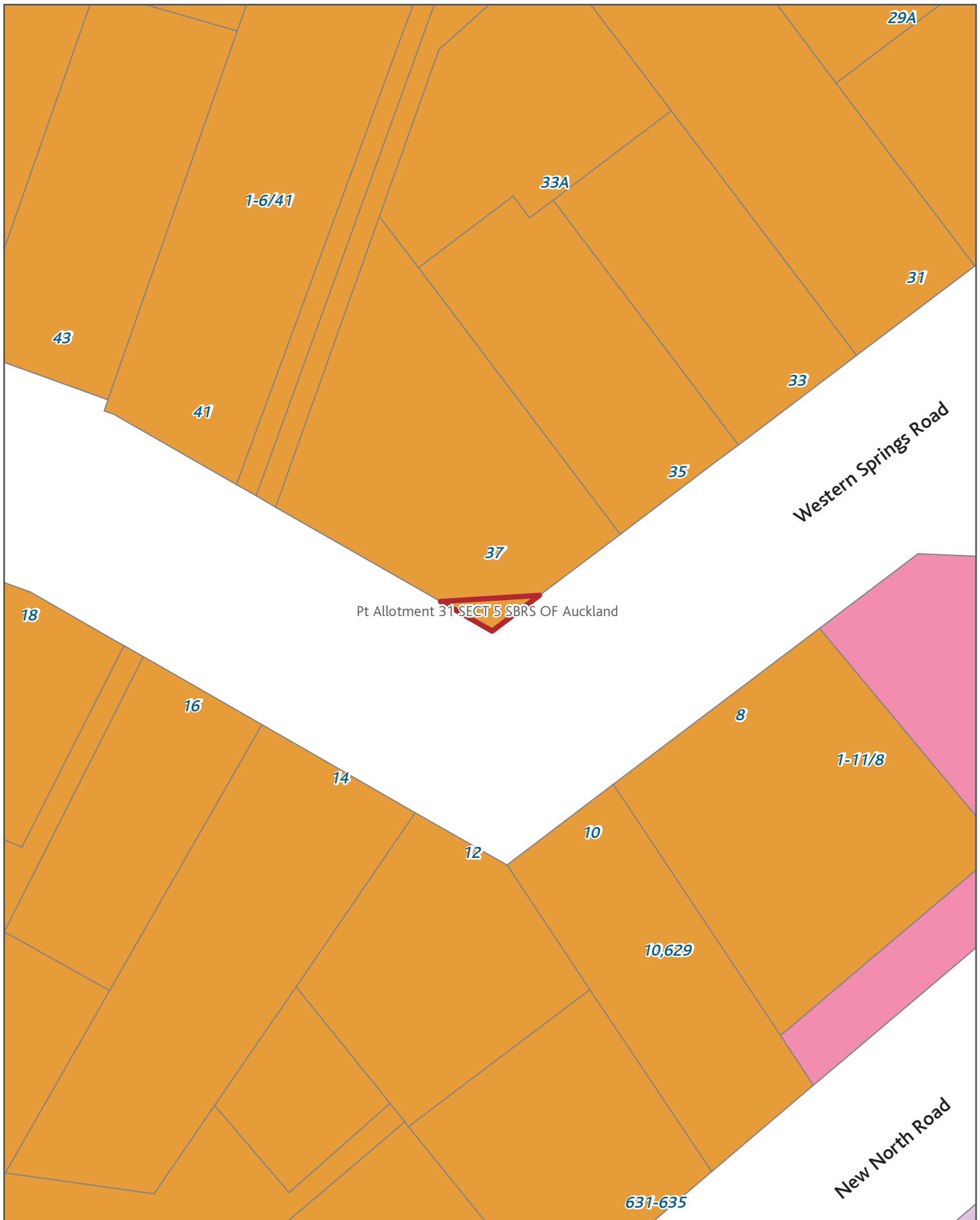
Rezone: Single House_to_Road

Page 143 of 393



Created Date: 11 Nov 2013
Scale @ A4: 1:500
Projection: NZTM
Datum: NZGD2000





SGIS08 Submission Gazette Reserves - Transport

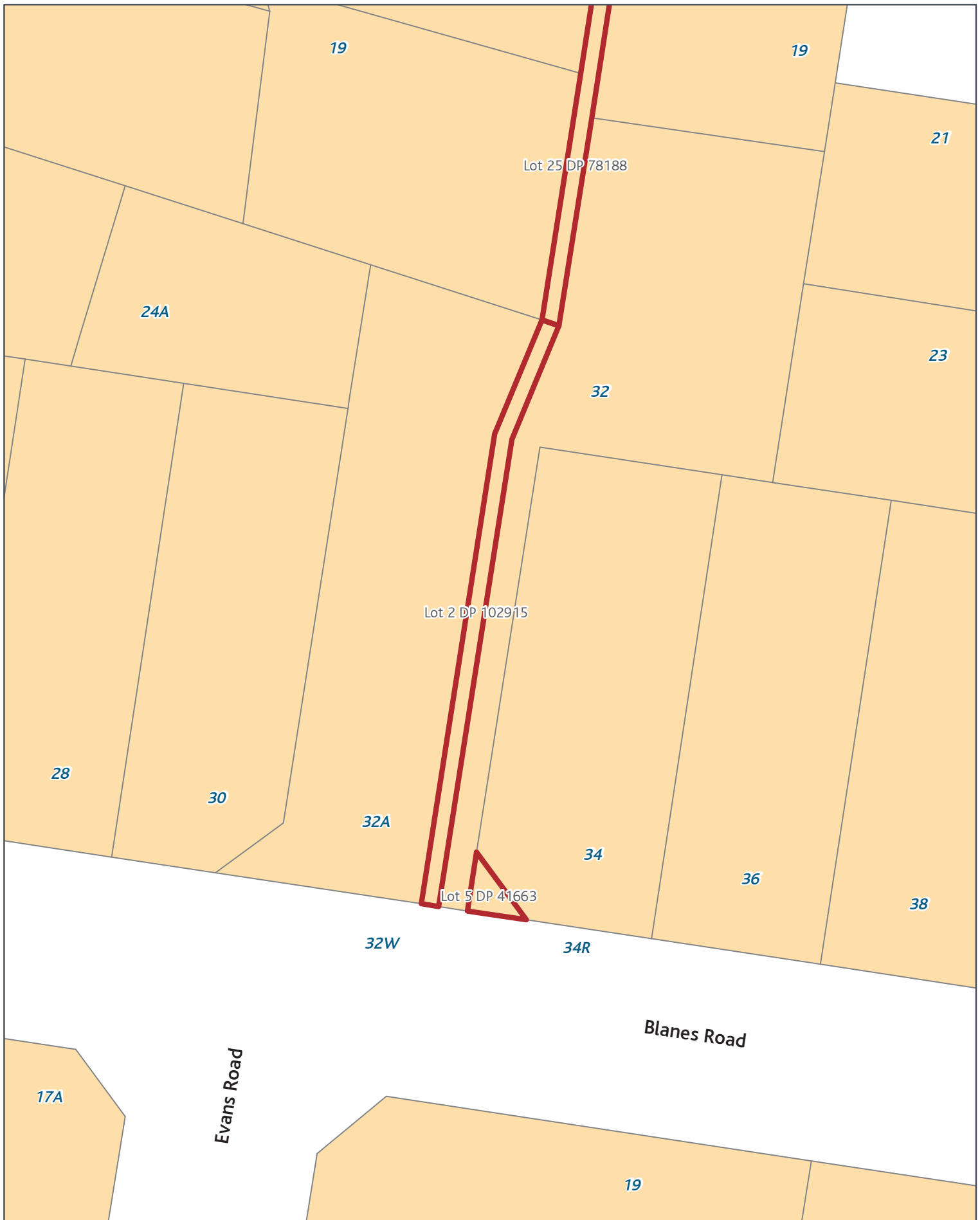
Rezoning: Terrace Housing and Apartment Buildings_to_Road

Page 145 of 393



Created Date: 11 Nov 2013
 Scale @ A4: 1:500
 Projection: NZTM
 Datum: NZGD2000





SGIS08 Submission Gazette Reserves - Transport

Rezone: Mixed Housing Suburban_to_Road

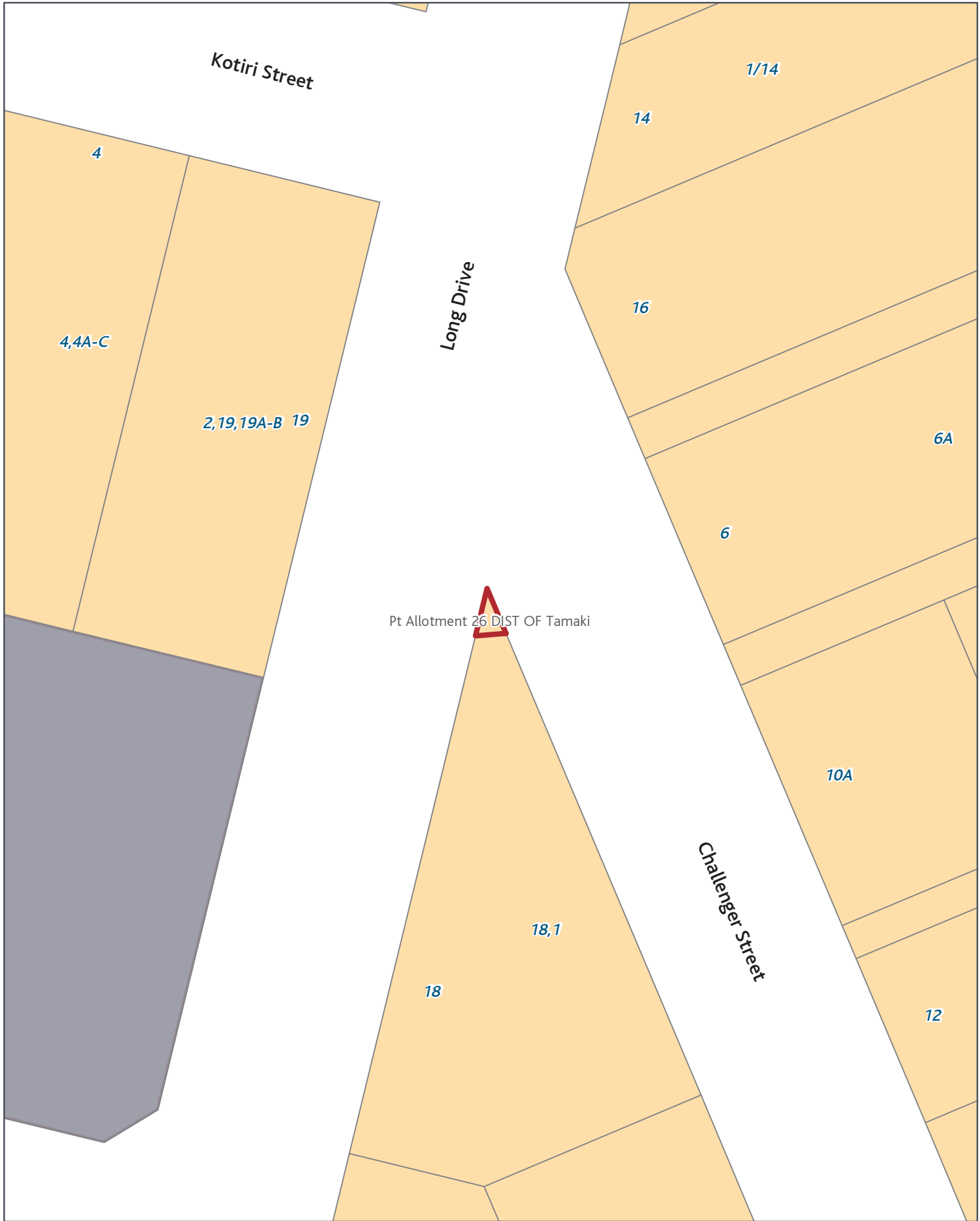
Page 146 of 393



Created Date: 11 Nov 2013
 Scale @ A4: 1:500
 Projection: NZTM
 Datum: NZGD2000

0 1.25 2.5 5 7.5 10 m





SGIS08 Submission Gazette Reserves - Transport

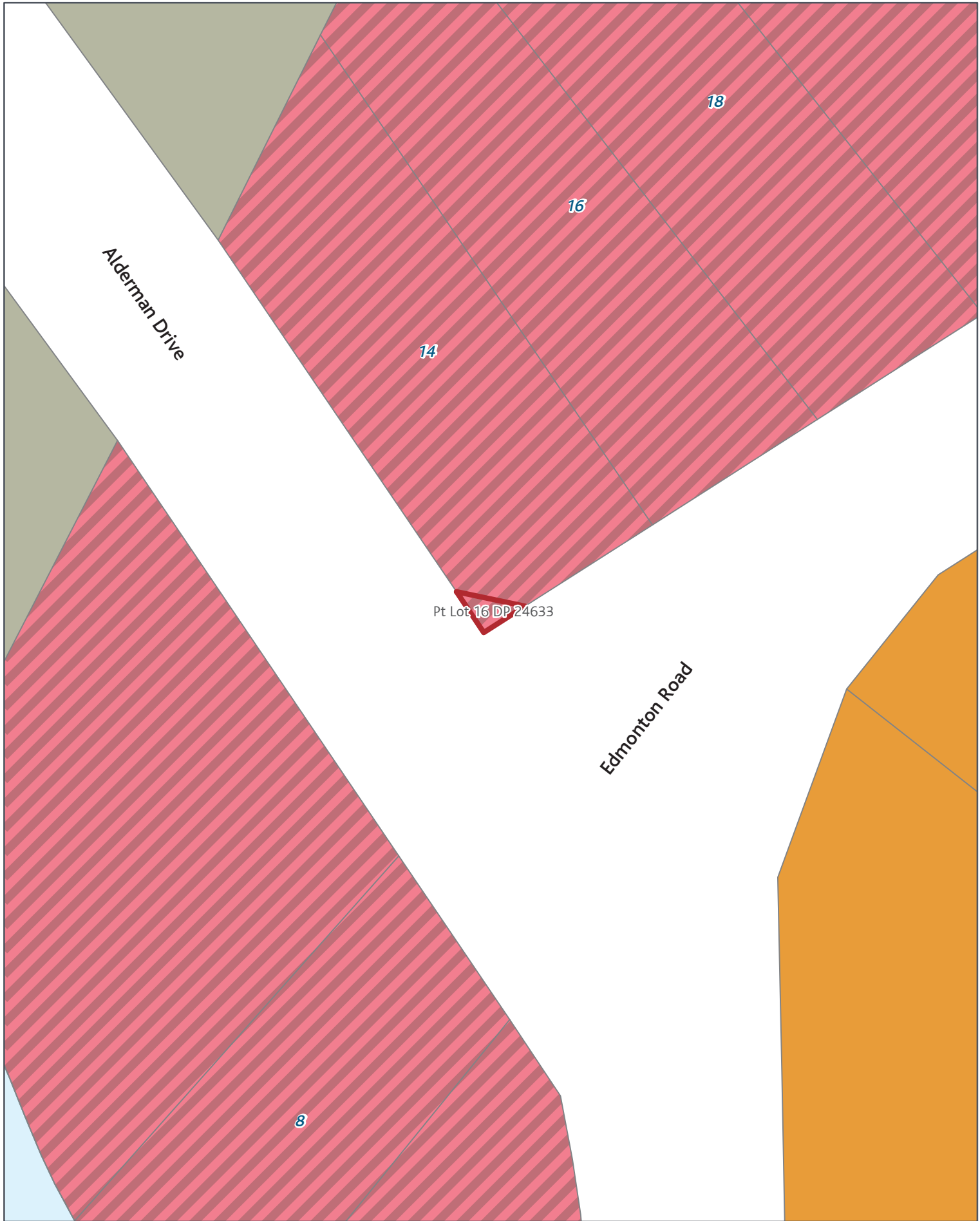
Rezone: Mixed Housing Suburban_to_Road

Page 147 of 393



Created Date: 11 Nov 2013
Scale @ A4: 1:500
Projection: NZTM
Datum: NZGD2000





SGIS08 Submission Gazette Reserves - Transport

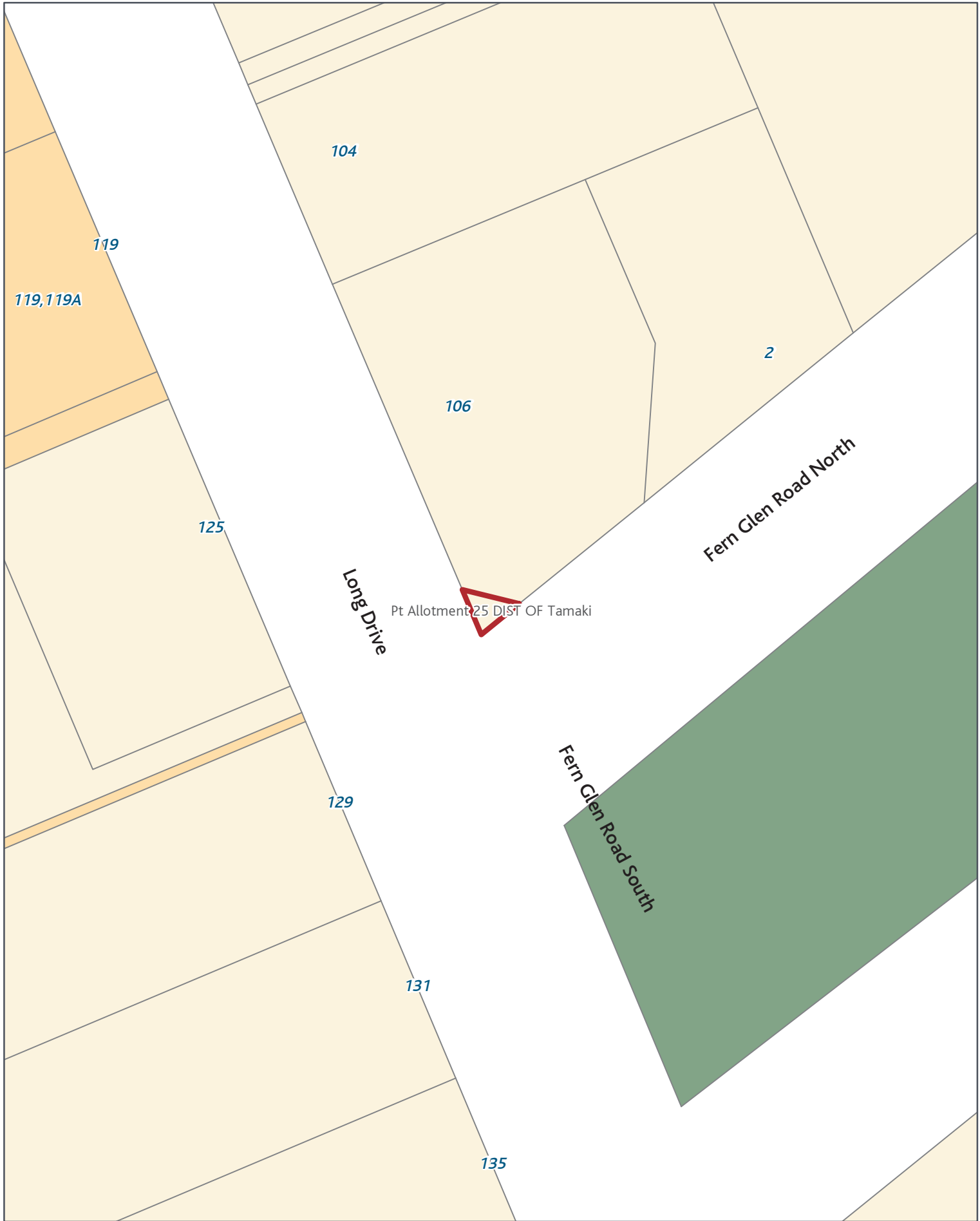
Rezone: Metropolitan Centre_to_Road

Page 149 of 393



Created Date: 11 Nov 2013
Scale @ A4: 1:500
Projection: NZTM
Datum: NZGD2000





SGIS08 Submission Gazette Reserves - Transport

Rezone: Single House_to_Road

Page 150 of 393



Created Date: 11 Nov 2013
 Scale @ A4: 1:500
 Projection: NZTM
 Datum: NZGD2000





SGIS08 Submission Gazette Reserves - Transport

Rezone: Mixed Housing Suburban_to_Road

Page 151 of 393



SGIS08 Submission Gazette Reserves - Transport

Rezoning: Single House_to_Road

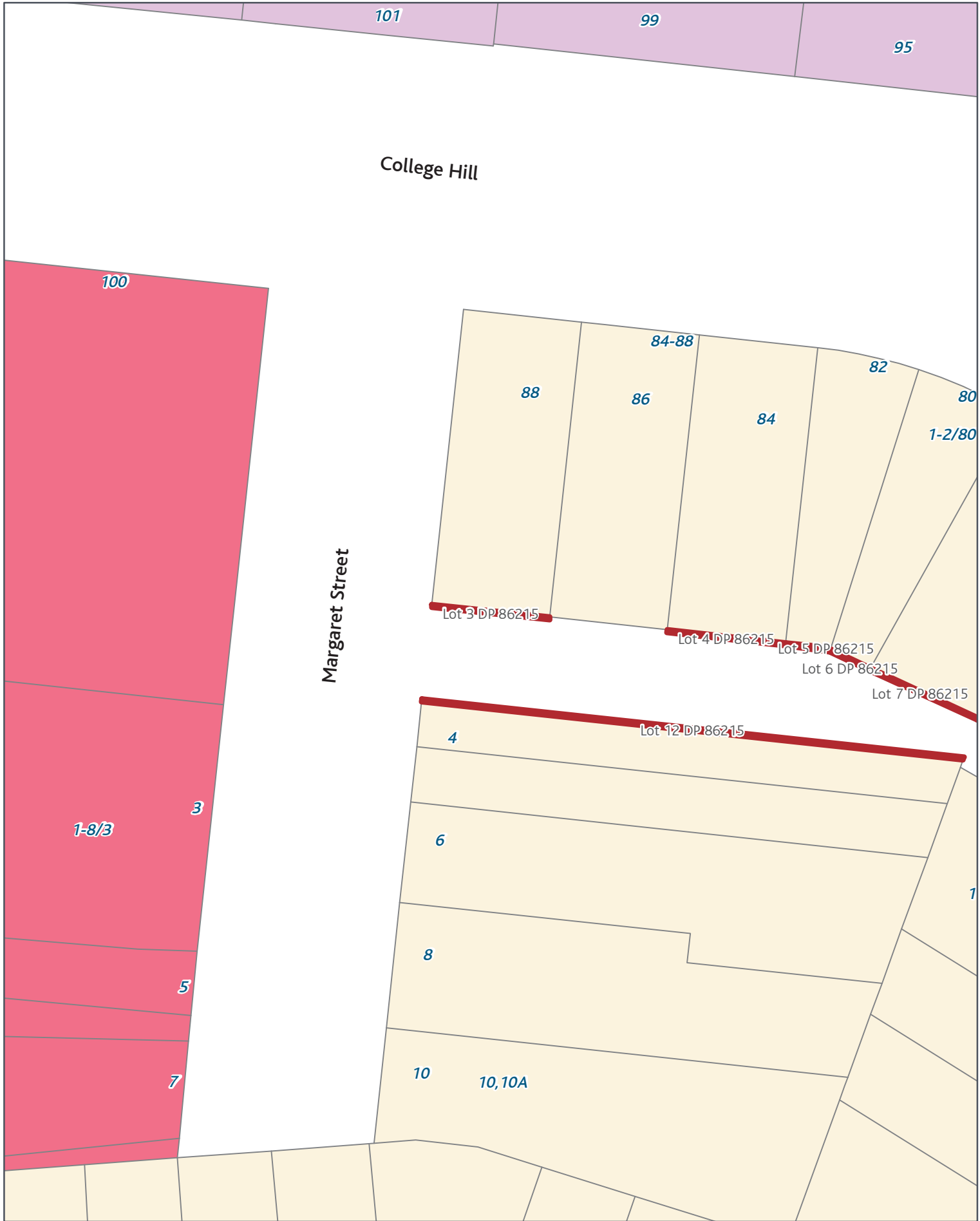
Page 152 of 393



Created Date: 11 Nov 2013
Scale @ A4: 1:500
Projection: NZTM
Datum: NZGD2000

0 1.25 2.5 5 7.5 10 m





SGIS08 Submission Gazette Reserves - Transport

Rezone: Single House_to_Road

Page 153 of 393



SGIS08 Submission Gazette Reserves - Transport

Rezone: Mixed Housing Suburban_to_Road

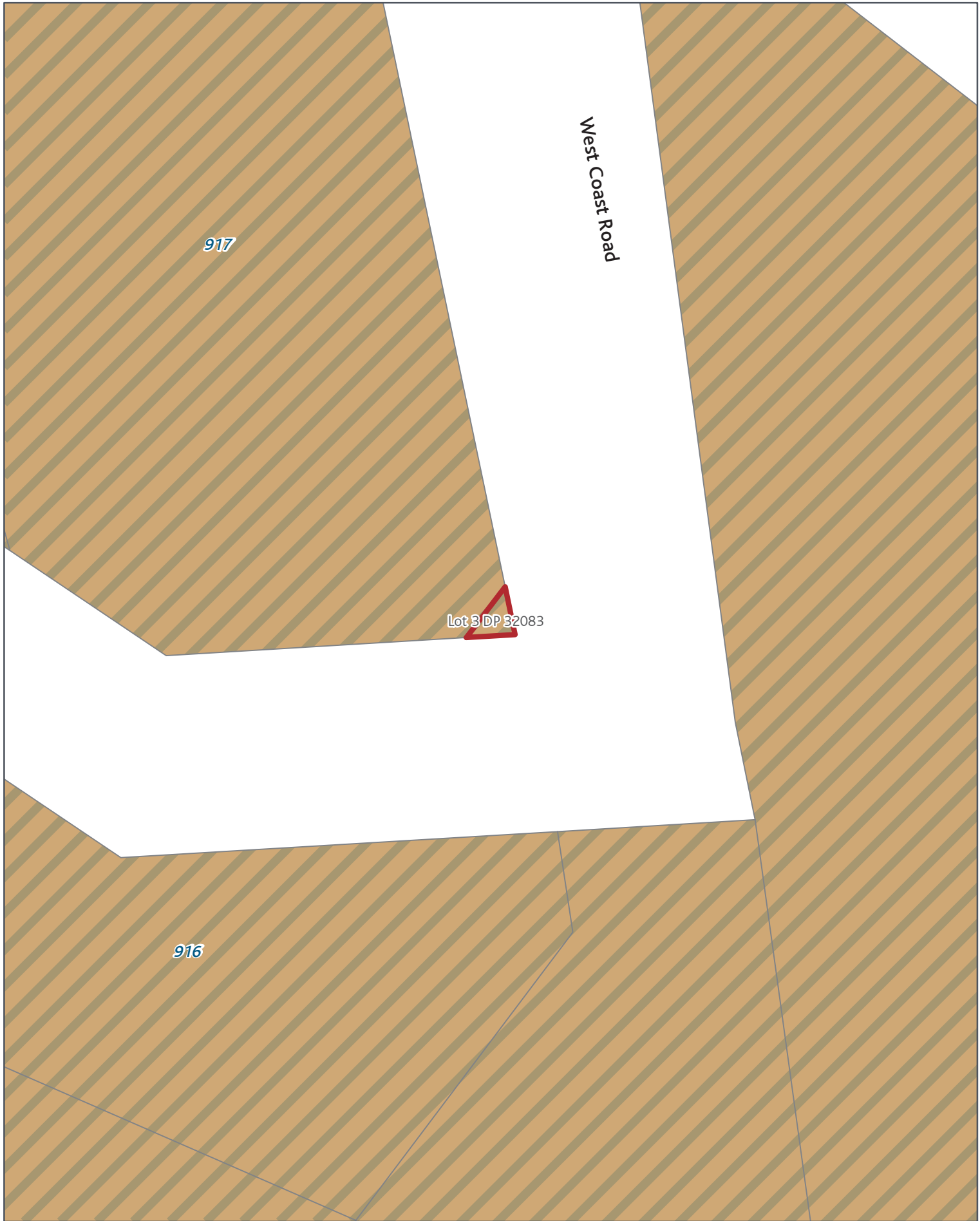
Page 154 of 393



Created Date: 11 Nov 2013
Scale @ A4: 1:500
Projection: NZTM
Datum: NZGD2000

0 1.25 2.5 5 7.5 10 m





SGIS08 Submission Gazette Reserves - Transport

Rezone: Rural Conservation_to_Road

Page 155 of 393



Created Date: 11 Nov 2013
Scale @ A4: 1:500
Projection: NZTM
Datum: NZGD2000

0 1.25 2.5 5 7.5 10 m



SGIS08 Submission Gazette Reserves - Transport

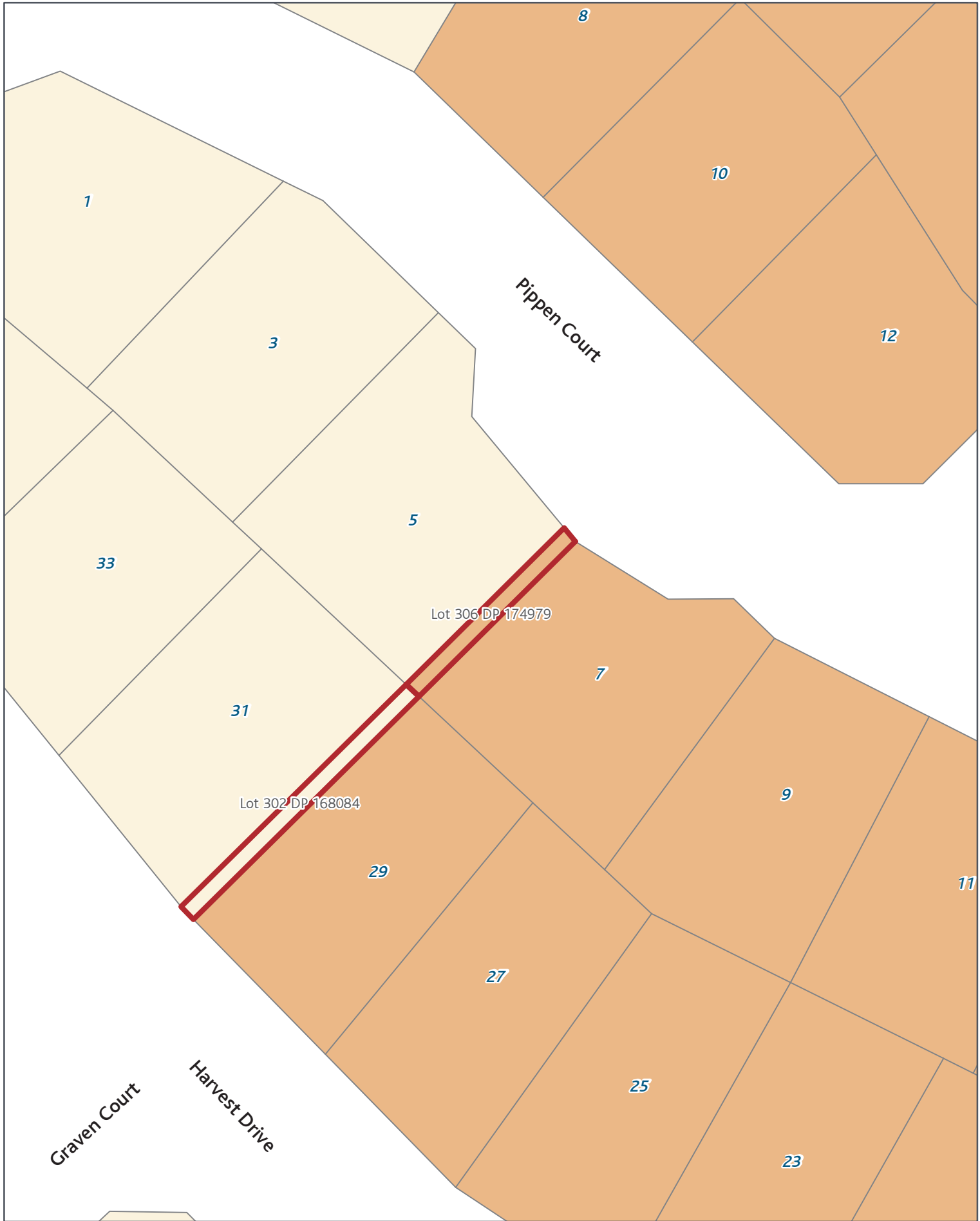
Rezone: Mixed Housing Suburban_to_Road

Page 156 of 393



Created Date: 11 Nov 2013
 Scale @ A4: 1:500
 Projection: NZTM
 Datum: NZGD2000





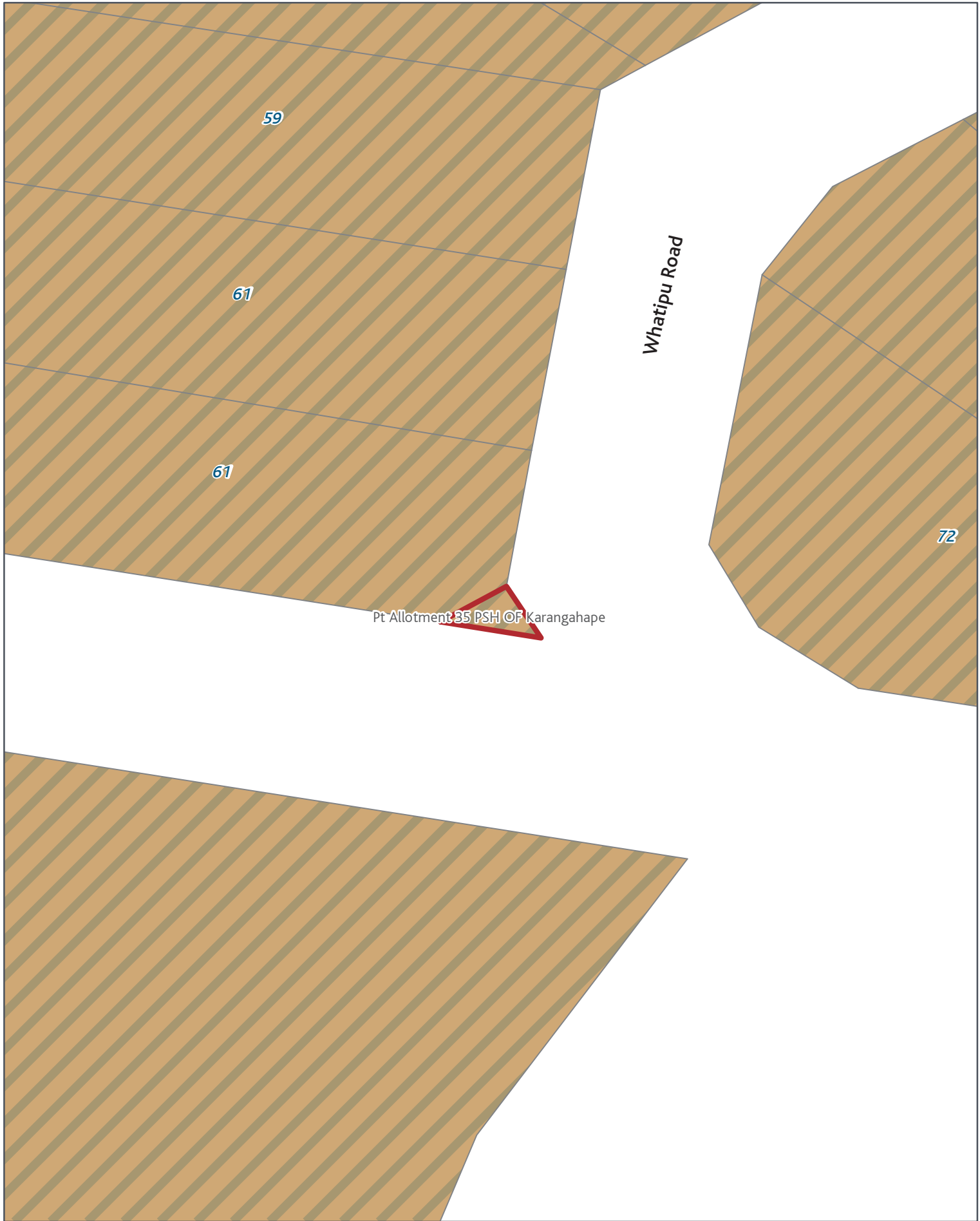
SGIS08 Submission Gazette Reserves - Transport

Rezone: Mixed Housing Urban_to_Road

Page 157 of 393

Created Date: 11 Nov 2013
Scale @ A4: 1:500
Projection: NZTM
Datum: NZGD2000





SGIS08 Submission Gazette Reserves - Transport

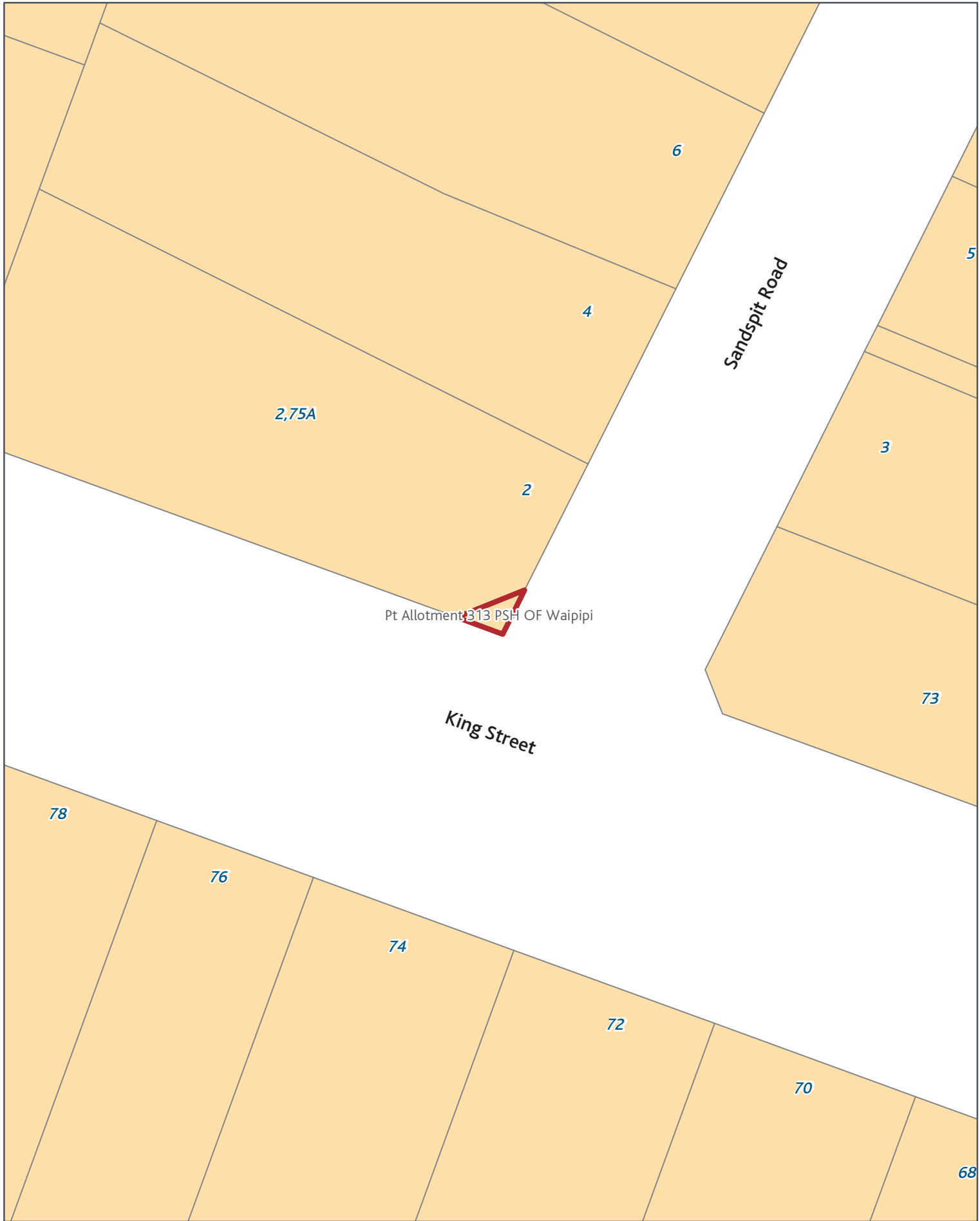
Rezone: Rural Conservation_to_Road

Page 158 of 393



Created Date: 11 Nov 2013
Scale @ A4: 1:500
Projection: NZTM
Datum: NZGD2000

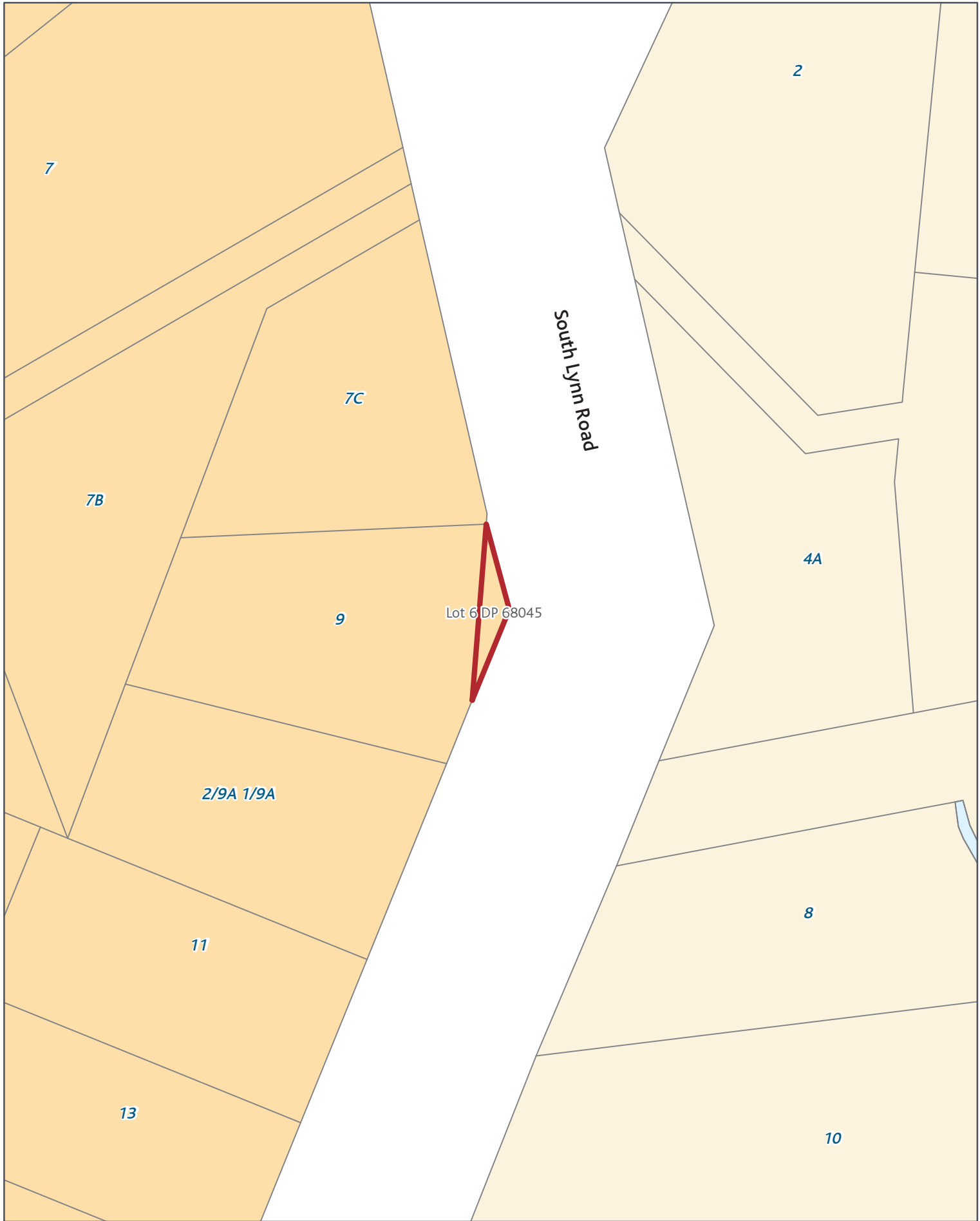




SGIS08 Submission Gazette Reserves - Transport

Rezone: Mixed Housing Suburban_to_Road

Page 159 of 393



SGIS08 Submission Gazette Reserves - Transport

Rezone: Mixed Housing Suburban_to_Road

Page 160 of 393

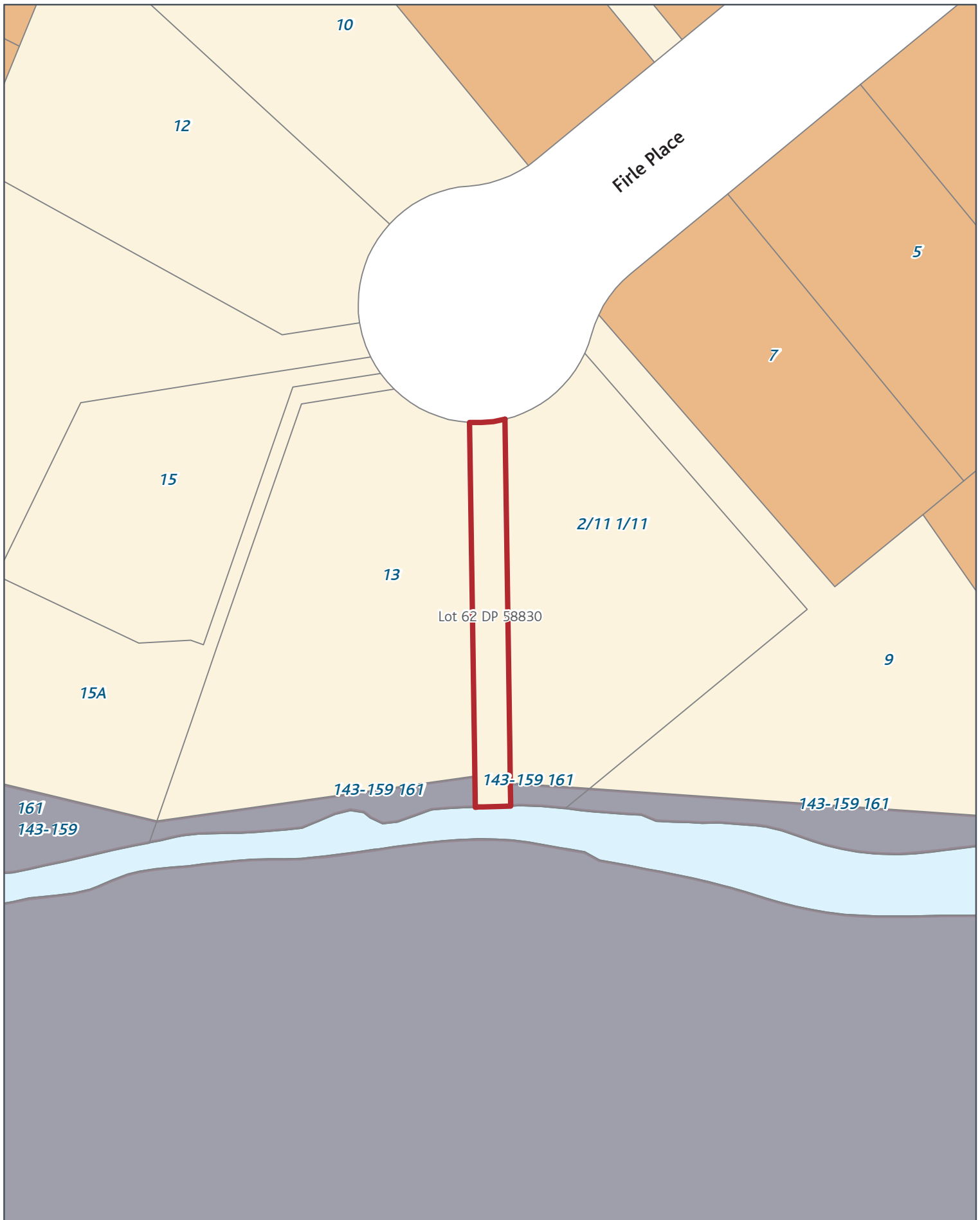


Created Date: 11 Nov 2013
Scale @ A4: 1:500
Projection: NZTM
Datum: NZGD2000

0 1.25 2.5 5 7.5 10 m



Auckland
Council
Auckland Council



SGIS08 Submission Gazette Reserves - Transport

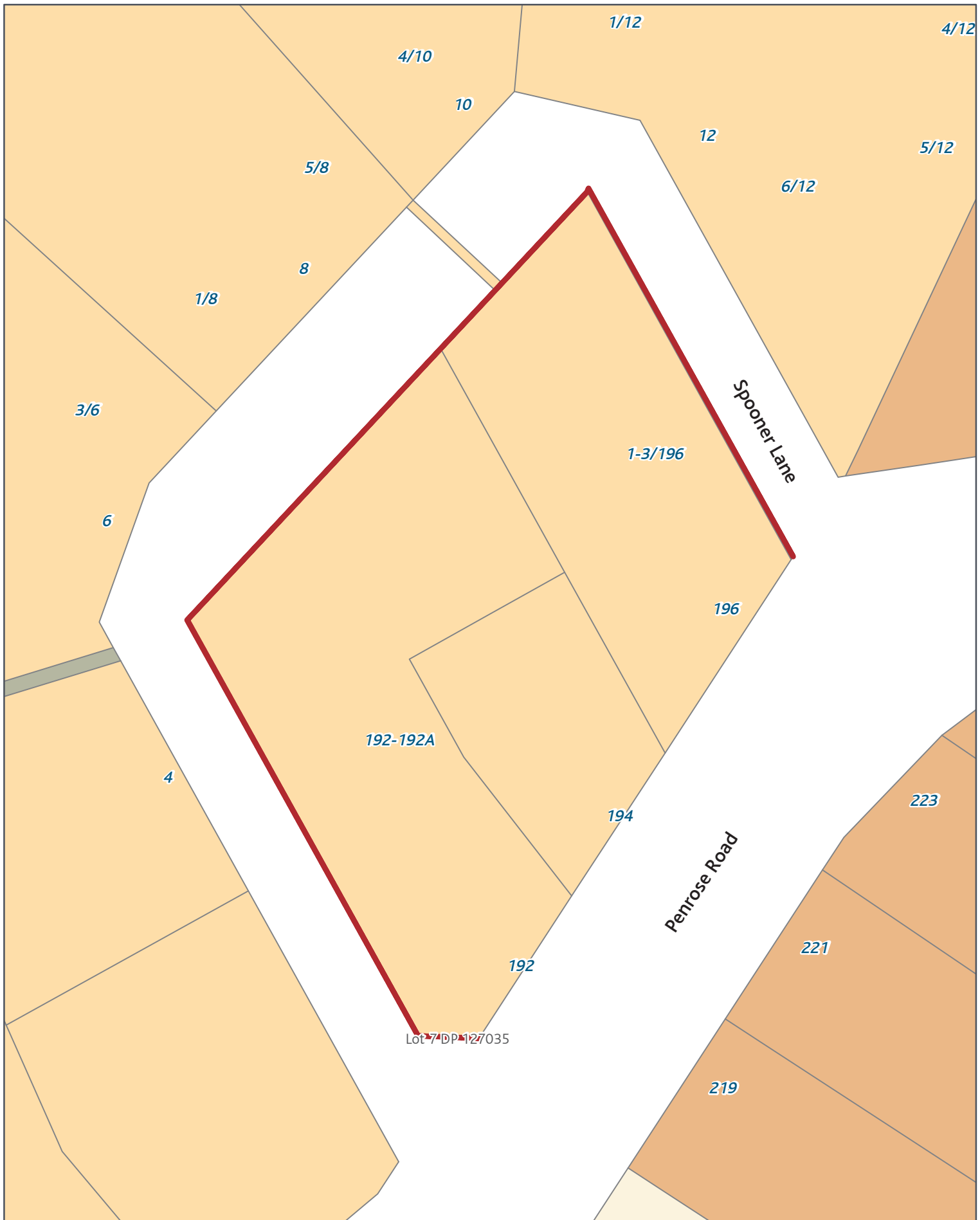
Rezone: Single House_to_Road

Page 161 of 393



Created Date: 11 Nov 2013
 Scale @ A4: 1:500
 Projection: NZTM
 Datum: NZGD2000





SGIS08 Submission Gazette Reserves - Transport

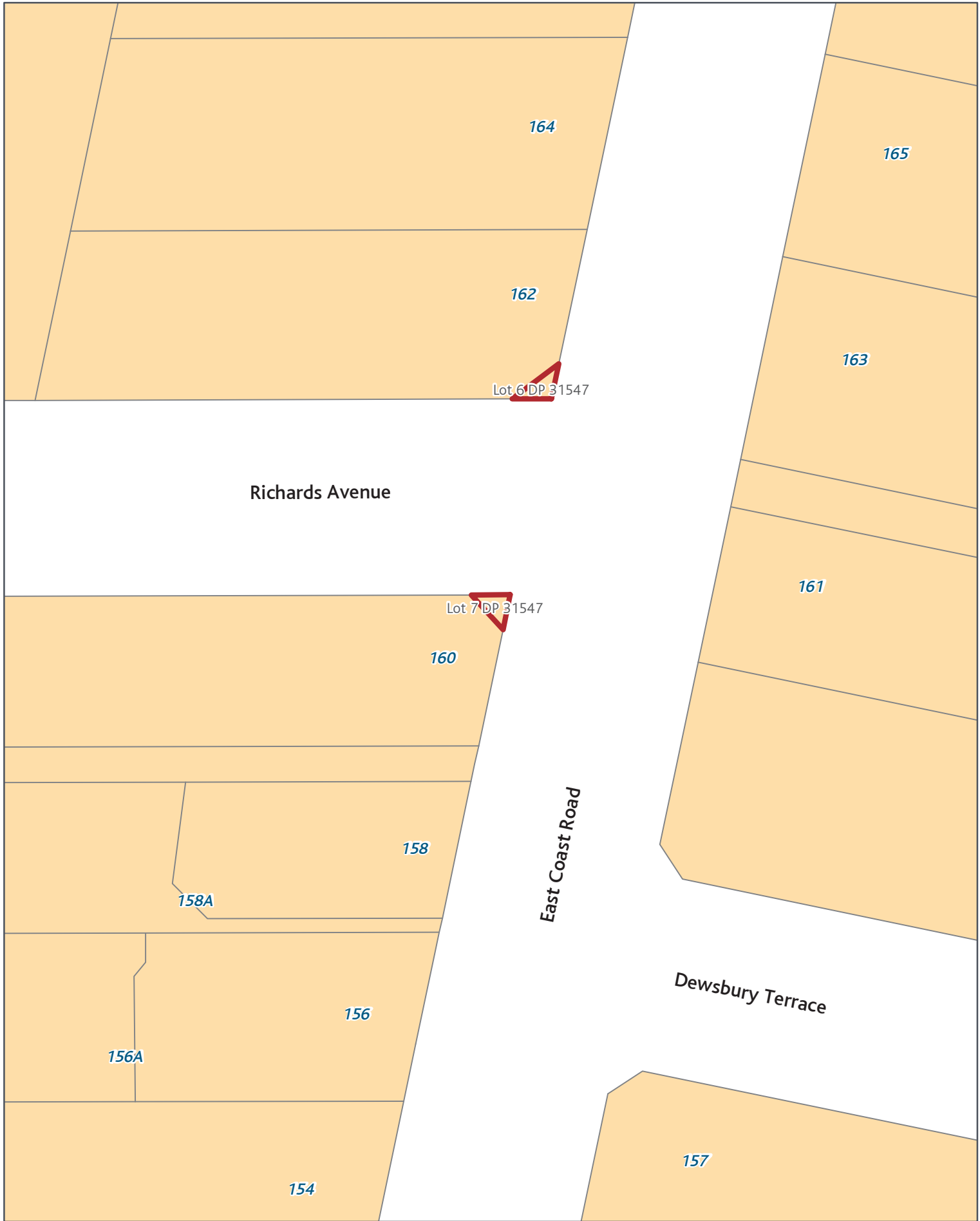
Rezone: Mixed Housing Suburban_to_Road

Page 162 of 393



Created Date: 11 Nov 2013
 Scale @ A4: 1:500
 Projection: NZTM
 Datum: NZGD2000





SGIS08 Submission Gazette Reserves - Transport

Rezone: Mixed Housing Suburban_to_Road

Page 163 of 393



Created Date: 11 Nov 2013
Scale @ A4: 1:500
Projection: NZTM
Datum: NZGD2000

0 1.25 2.5 5 7.5 10 m





SGIS08 Submission Gazette Reserves - Transport

Rezone: Mixed Housing Urban_to_Road

Page 164 of 393



Created Date: 11 Nov 2013
Scale @ A4: 1:500
Projection: NZTM
Datum: NZGD2000





SGIS08 Submission Gazette Reserves - Transport

Rezone: Mixed Housing Suburban_to_Road

Page 165 of 393



Created Date: 11 Nov 2013
 Scale @ A4: 1:500
 Projection: NZTM
 Datum: NZGD2000

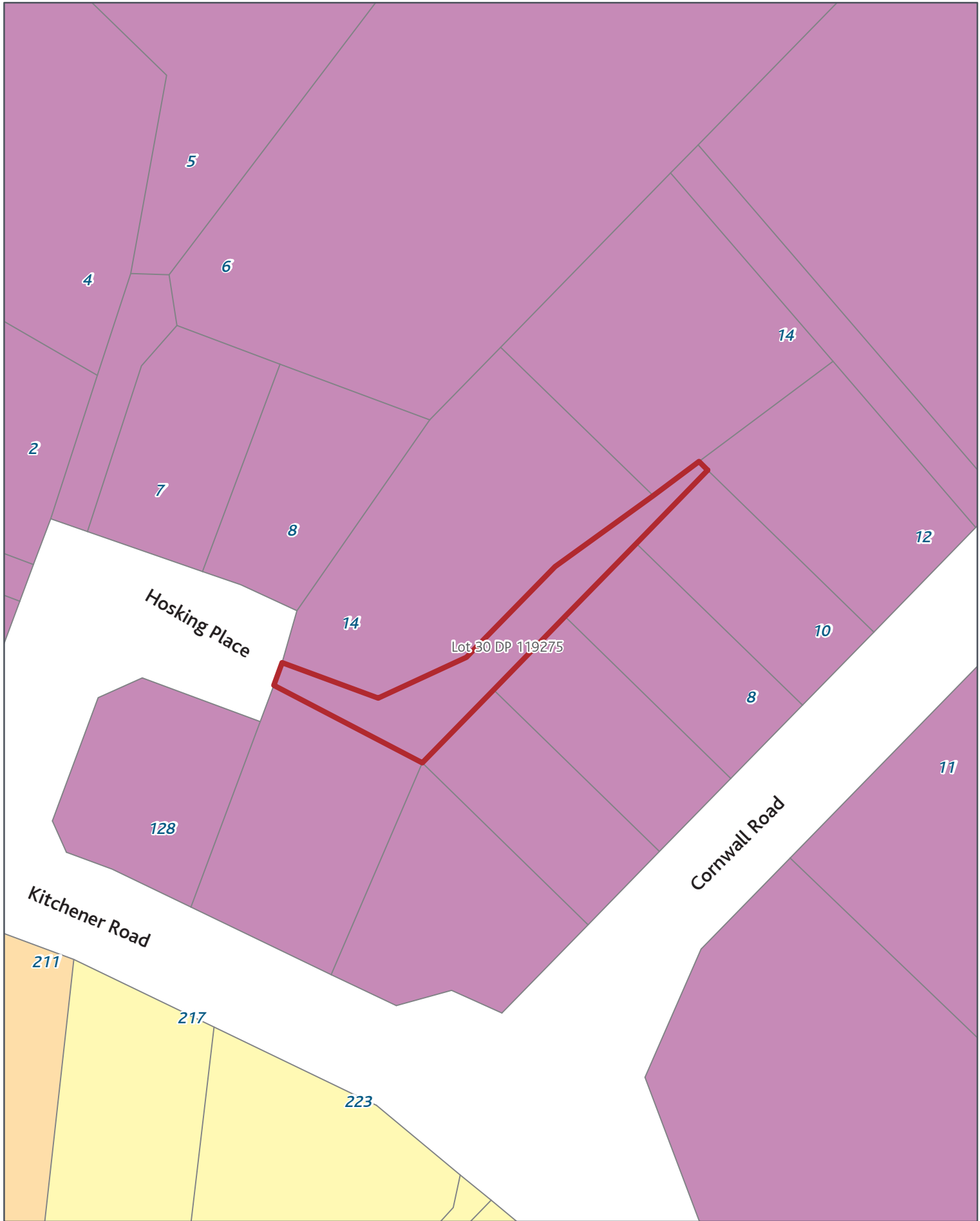




Pt Allotment 14 SECT 12 SBRS OF Auckland

SGIS08 Submission Gazette Reserves - Transport

Rezone: Mixed Housing Suburban_to_Road



SGIS08 Submission Gazette Reserves - Transport

Rezone: Light Industry_to_Road

Page 168 of 393



Created Date: 11 Nov 2013
Scale @ A4: 1:1,000
Projection: NZTM
Datum: NZGD2000

0 2.5 5 10 15 20 m





SGIS08 Submission Gazette Reserves - Transport

Rezone: Rural and Coastal settlement_to_Road

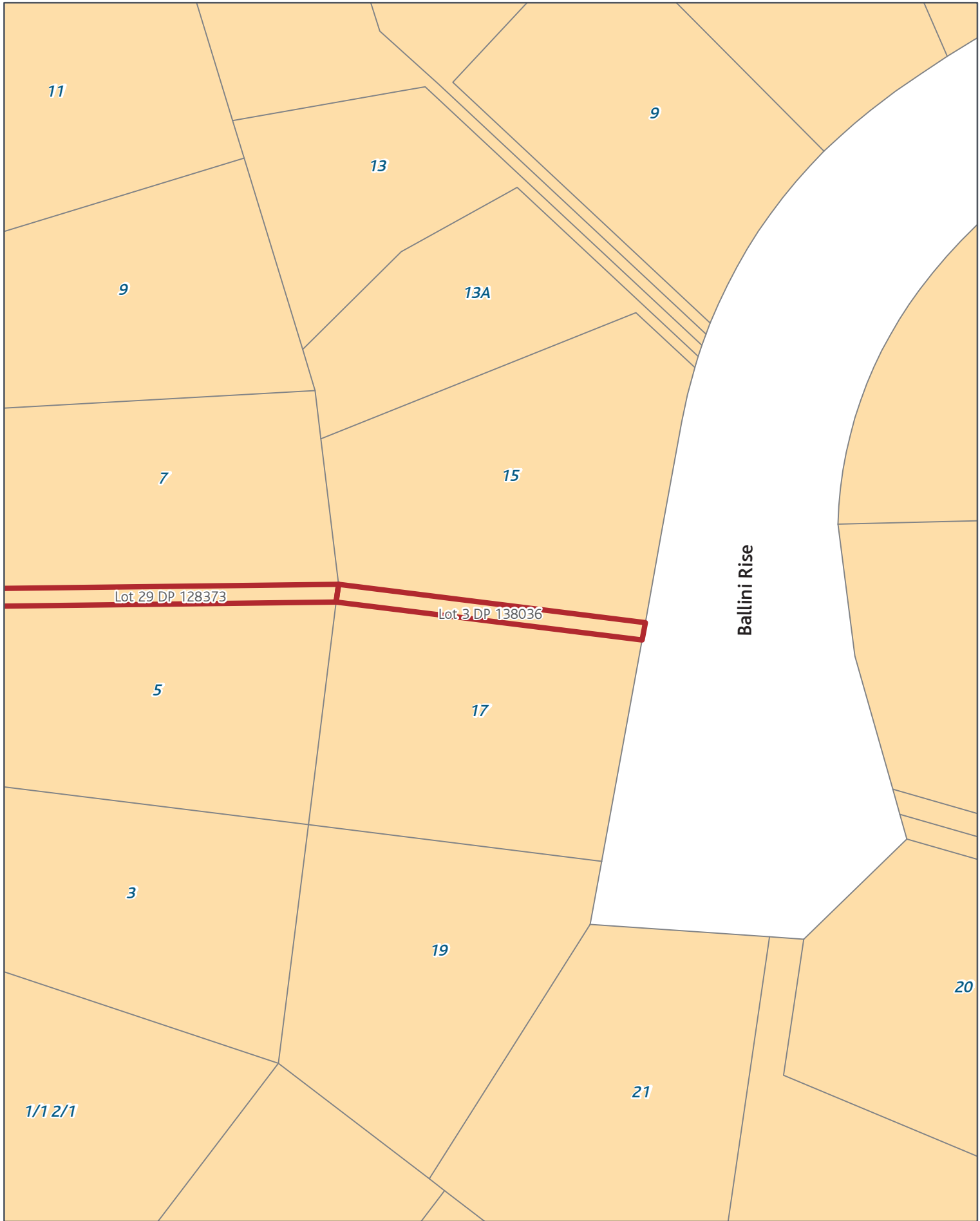
Page 169 of 393



Created Date: 11 Nov 2013
Scale @ A4: 1:500
Projection: NZTM
Datum: NZGD2000

0 1.25 2.5 5 7.5 10 m

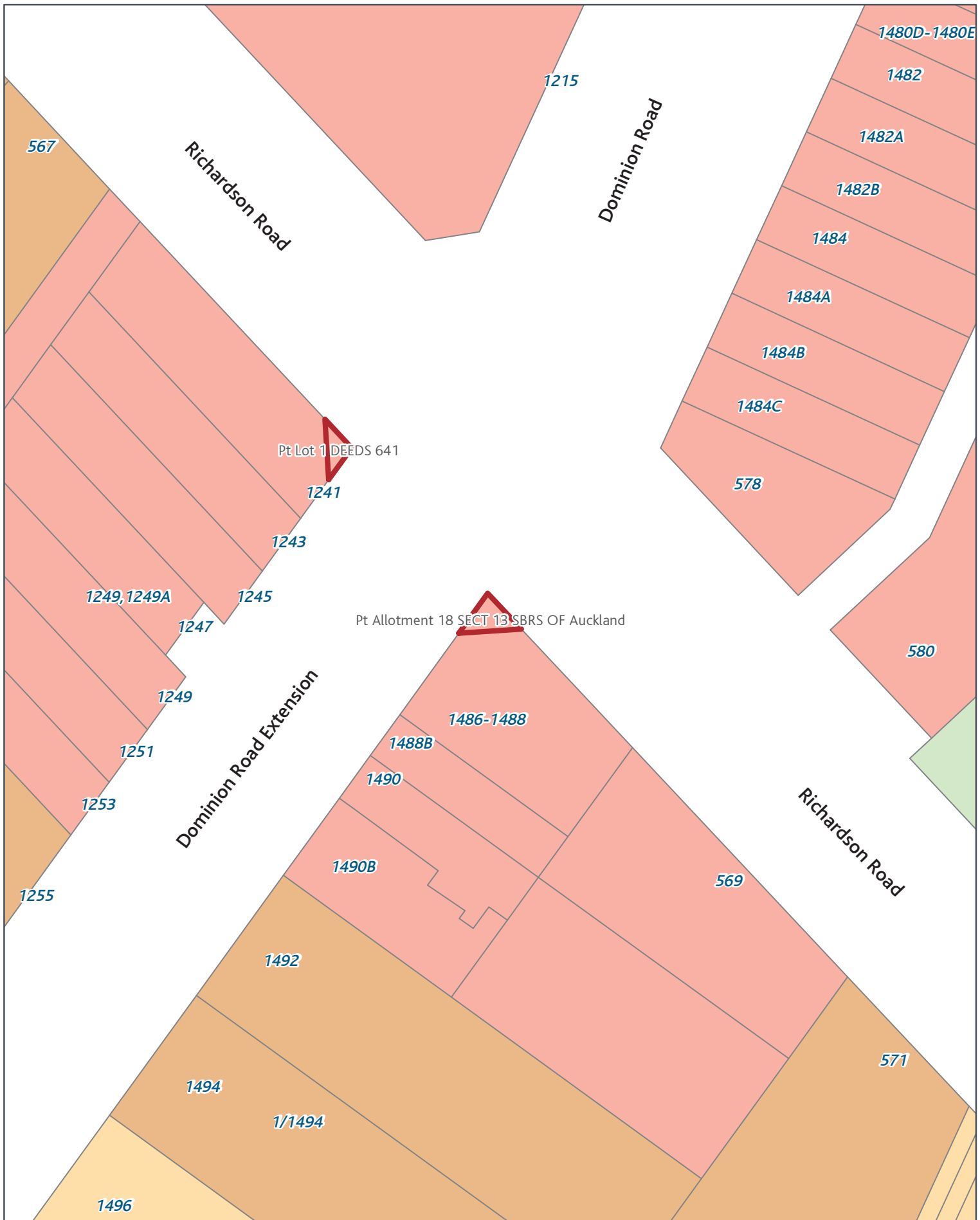




SGIS08 Submission Gazette Reserves - Transport

Rezone: Mixed Housing Suburban_to_Road

Page 170 of 393



SGIS08 Submission Gazette Reserves - Transport

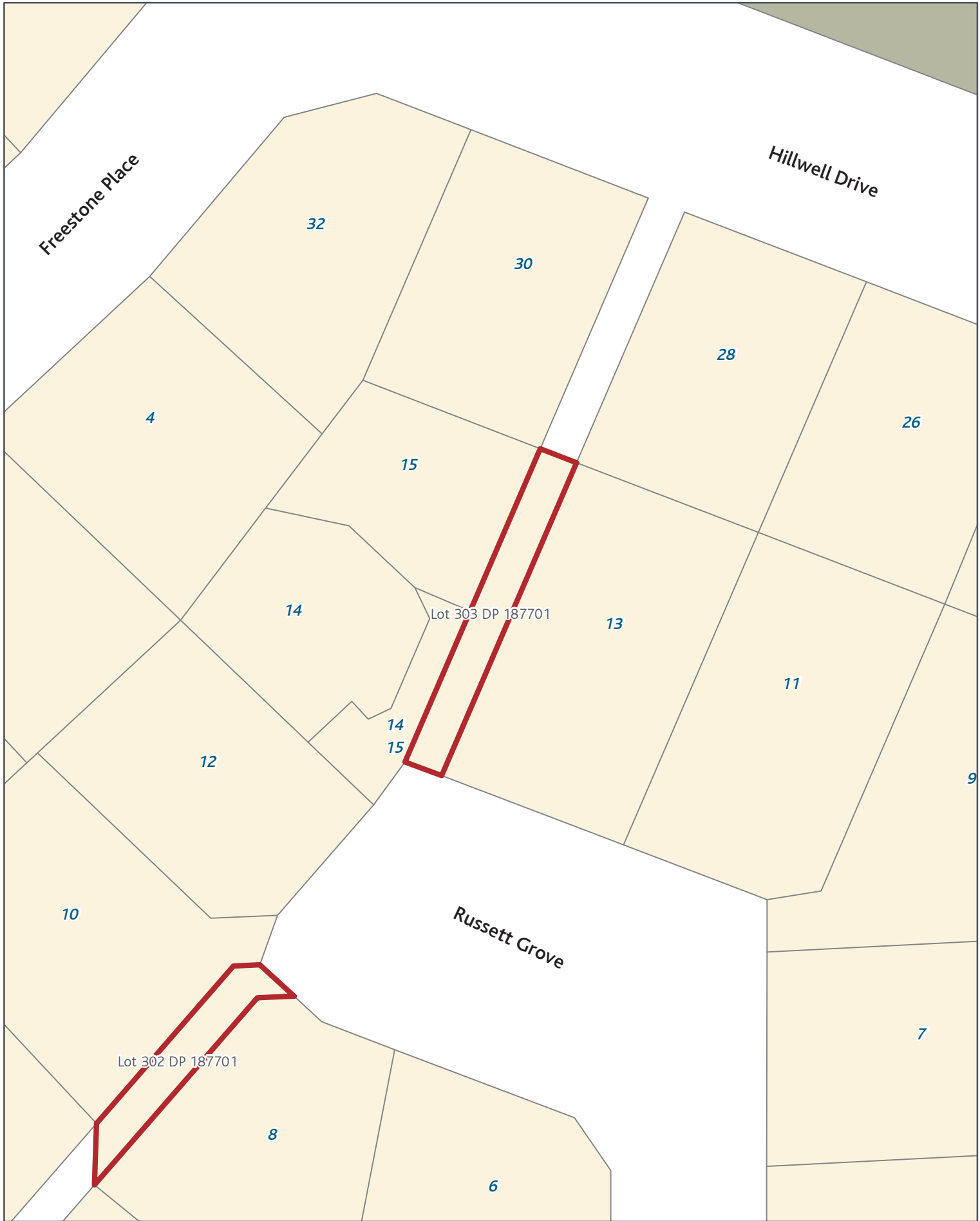
Rezone: Neighbourhood Centre_to_Road

Page 171 of 393



Created Date: 11 Nov 2013
 Scale @ A4: 1:500
 Projection: NZTM
 Datum: NZGD2000

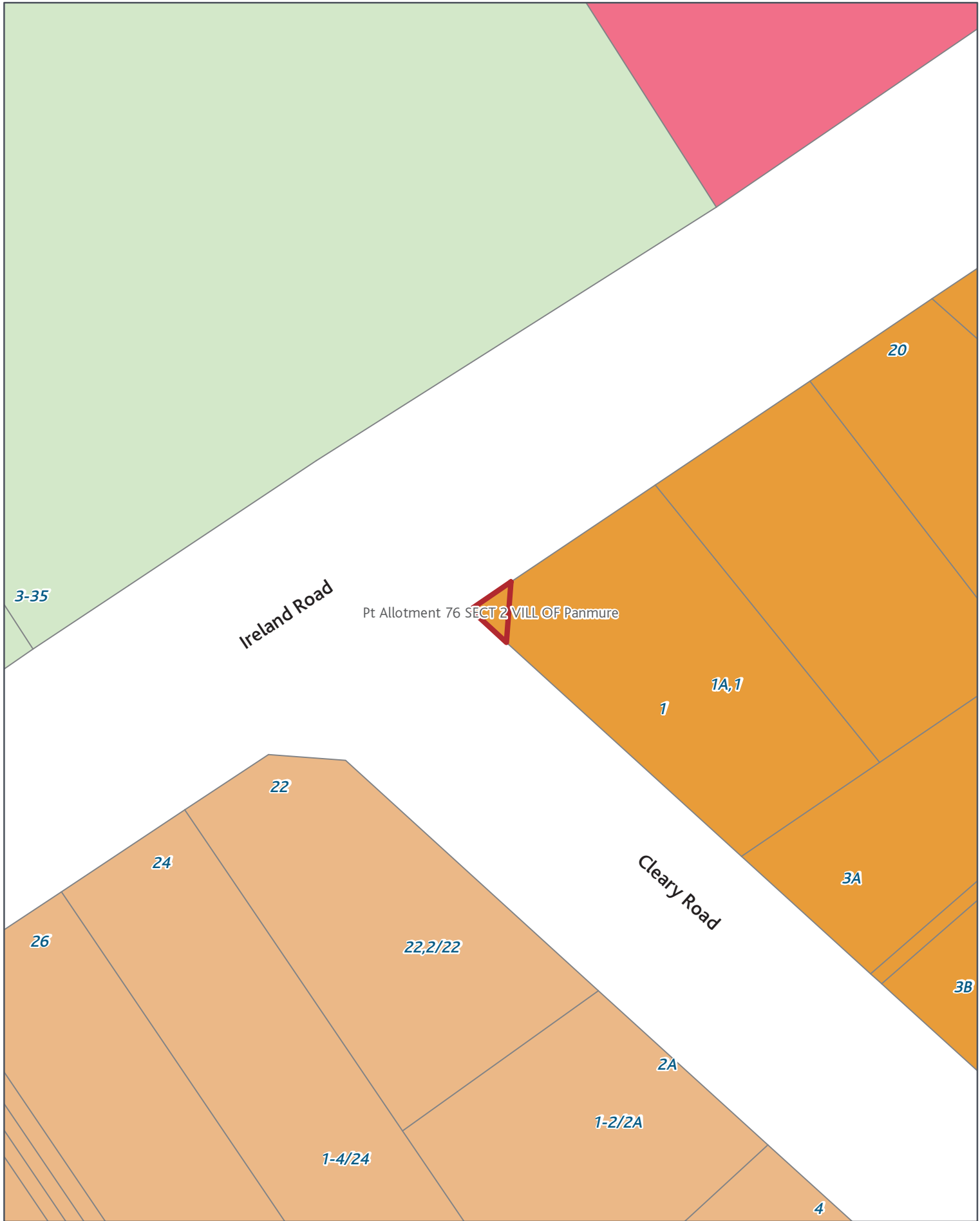




SGIS08 Submission Gazette Reserves - Transport

Rezone: Single House_to_Road

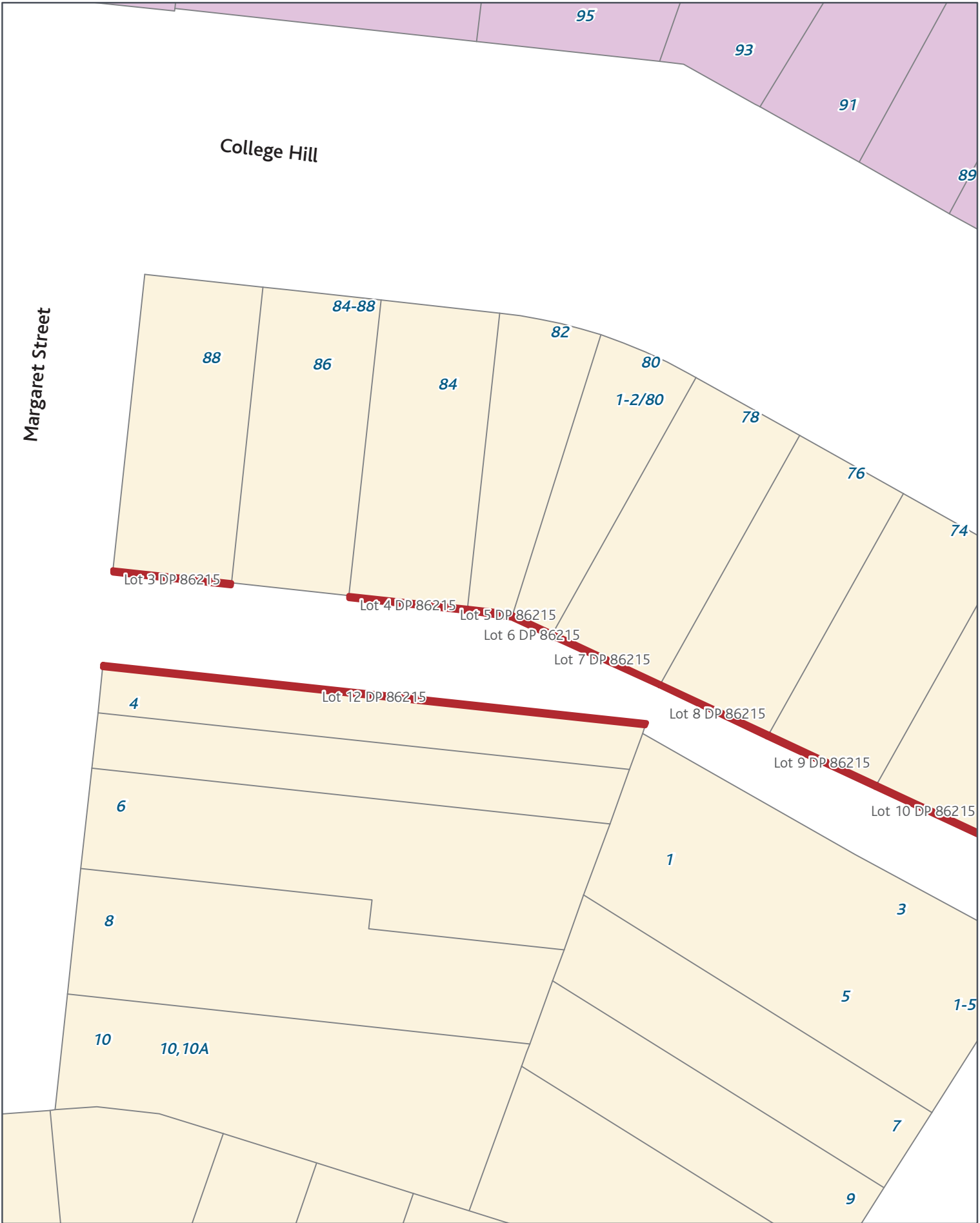
Page 172 of 393



SGIS08 Submission Gazette Reserves - Transport

Rezone: Terrace Housing and Apartment Buildings_to_Road

Page 174 of 393



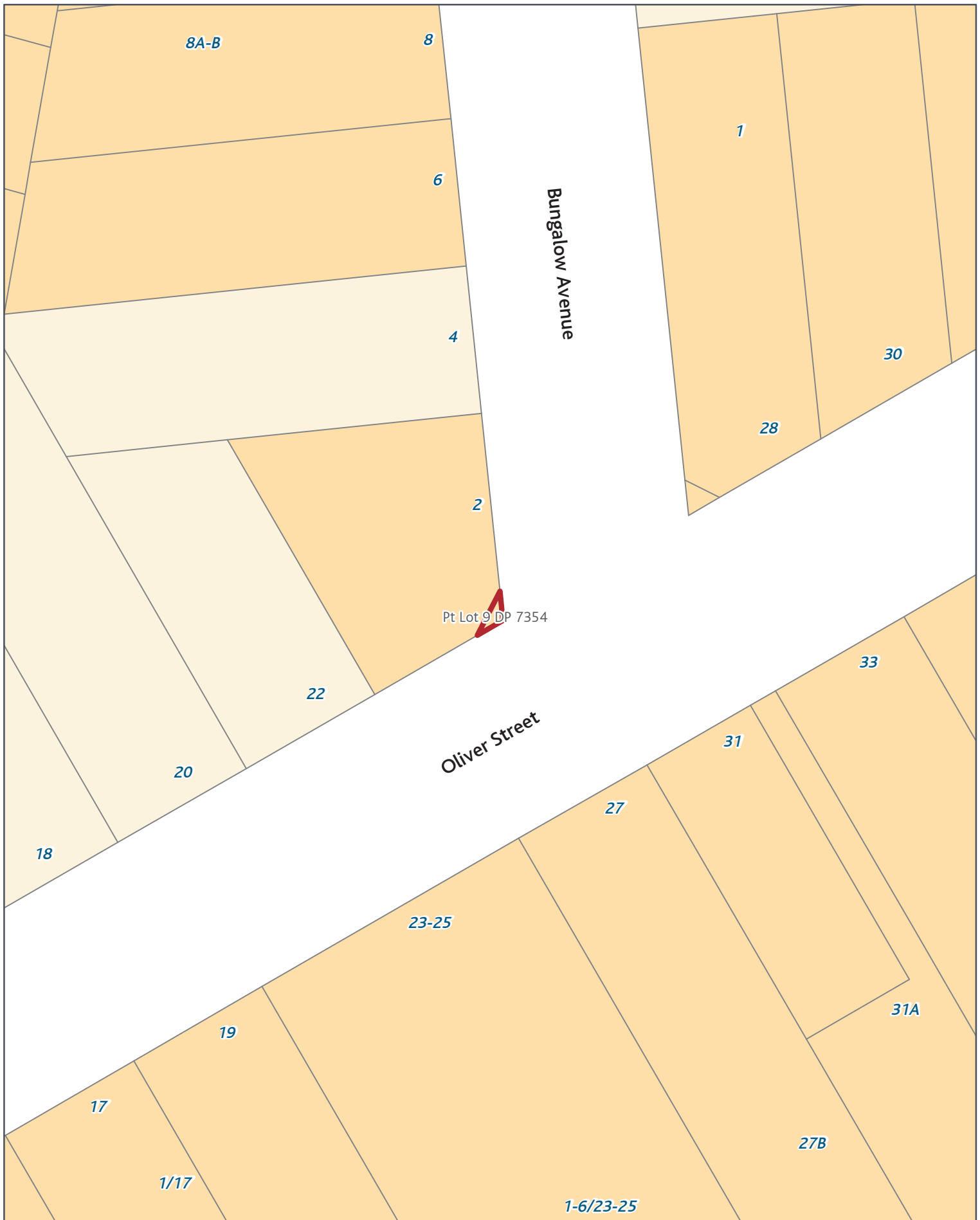
SGIS08 Submission Gazette Reserves - Transport

Rezone: Single House_to_Road

Page 175 of 393

Created Date: 11 Nov 2013
 Scale @ A4: 1:500
 Projection: NZTM
 Datum: NZGD2000





SGIS08 Submission Gazette Reserves - Transport

Rezone: Mixed Housing Suburban_to_Road

Page 176 of 393



SGIS08 Submission Gazette Reserves - Transport

Rezone: Single House_to_Road

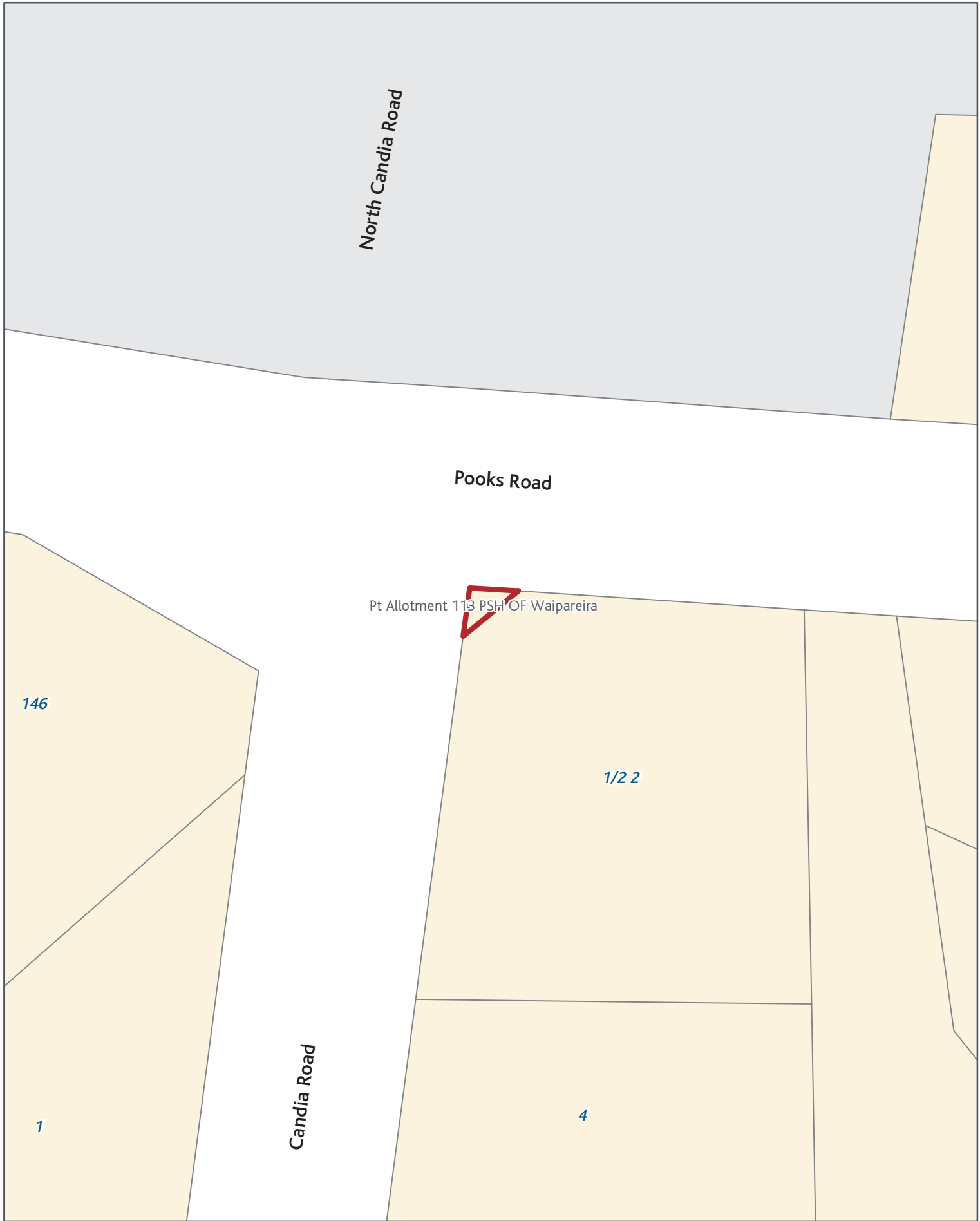
Page 178 of 393



Created Date: 11 Nov 2013
Scale @ A4: 1:500
Projection: NZTM
Datum: NZGD2000

0 1.25 2.5 5 7.5 10 m





SGIS08 Submission Gazette Reserves - Transport

Rezone: Single House_to_Road

Page 179 of 393



Created Date: 11 Nov 2013
Scale @ A4: 1:500
Projection: NZTM
Datum: NZGD2000





SGIS08 Submission Gazette Reserves - Transport

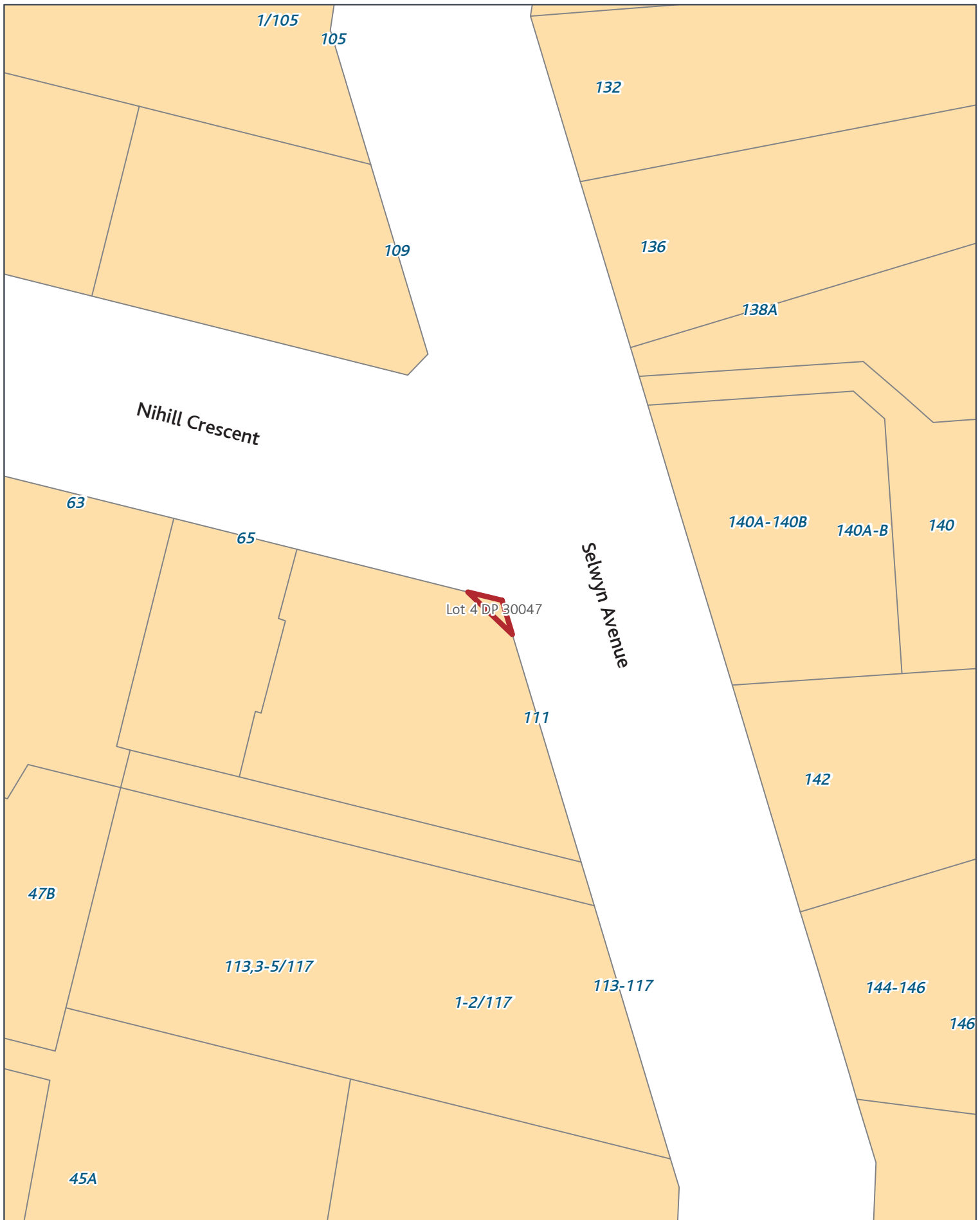
Rezone: Single House_to_Road

Page 180 of 393



Created Date: 11 Nov 2013
Scale @ A4: 1:500
Projection: NZTM
Datum: NZGD2000





SGIS08 Submission Gazette Reserves - Transport

Rezone: Mixed Housing Suburban_to_Road

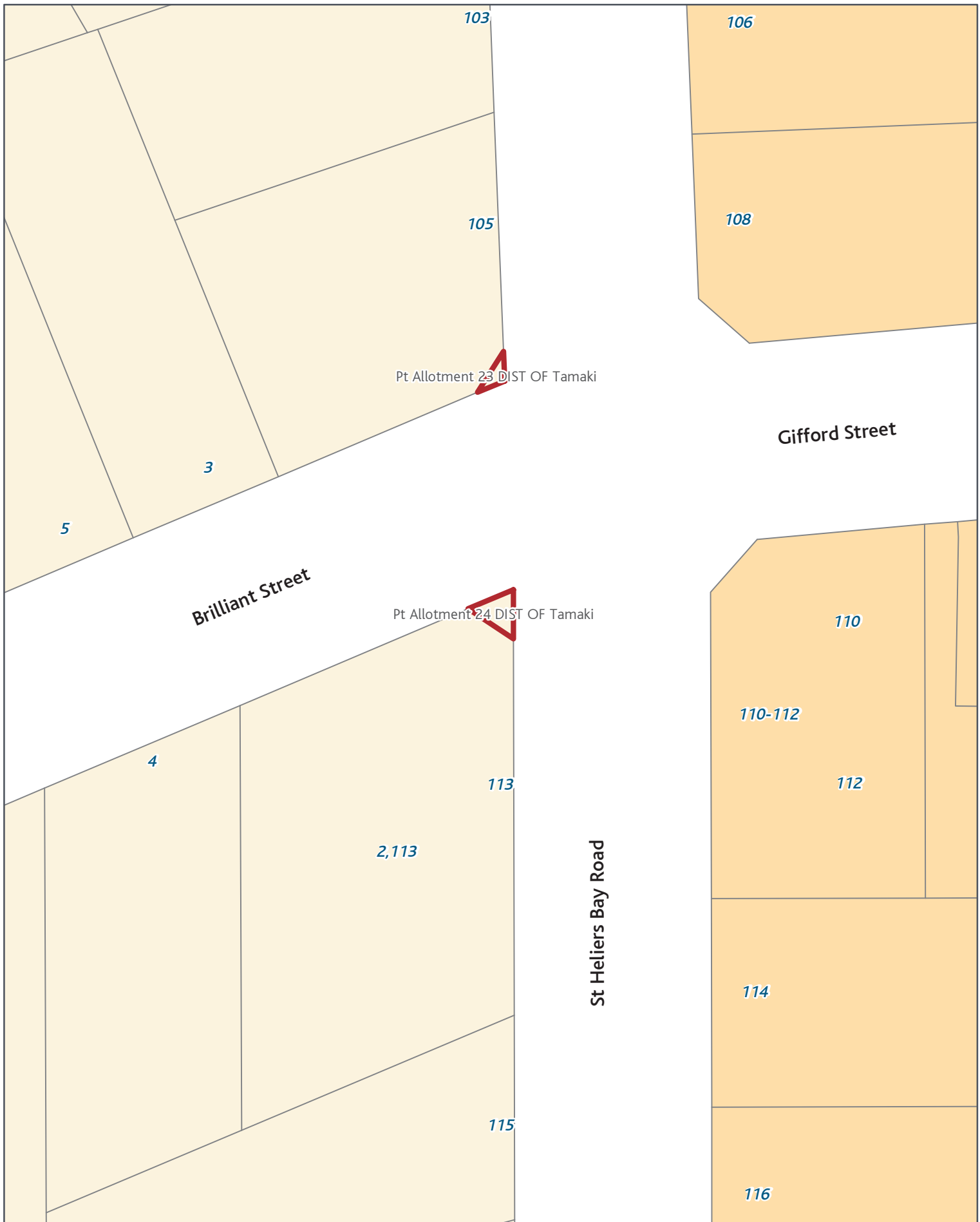
Page 181 of 393



Created Date: 11 Nov 2013
 Scale @ A4: 1:500
 Projection: NZTM
 Datum: NZGD2000

0 1.25 2.5 5 7.5 10 m

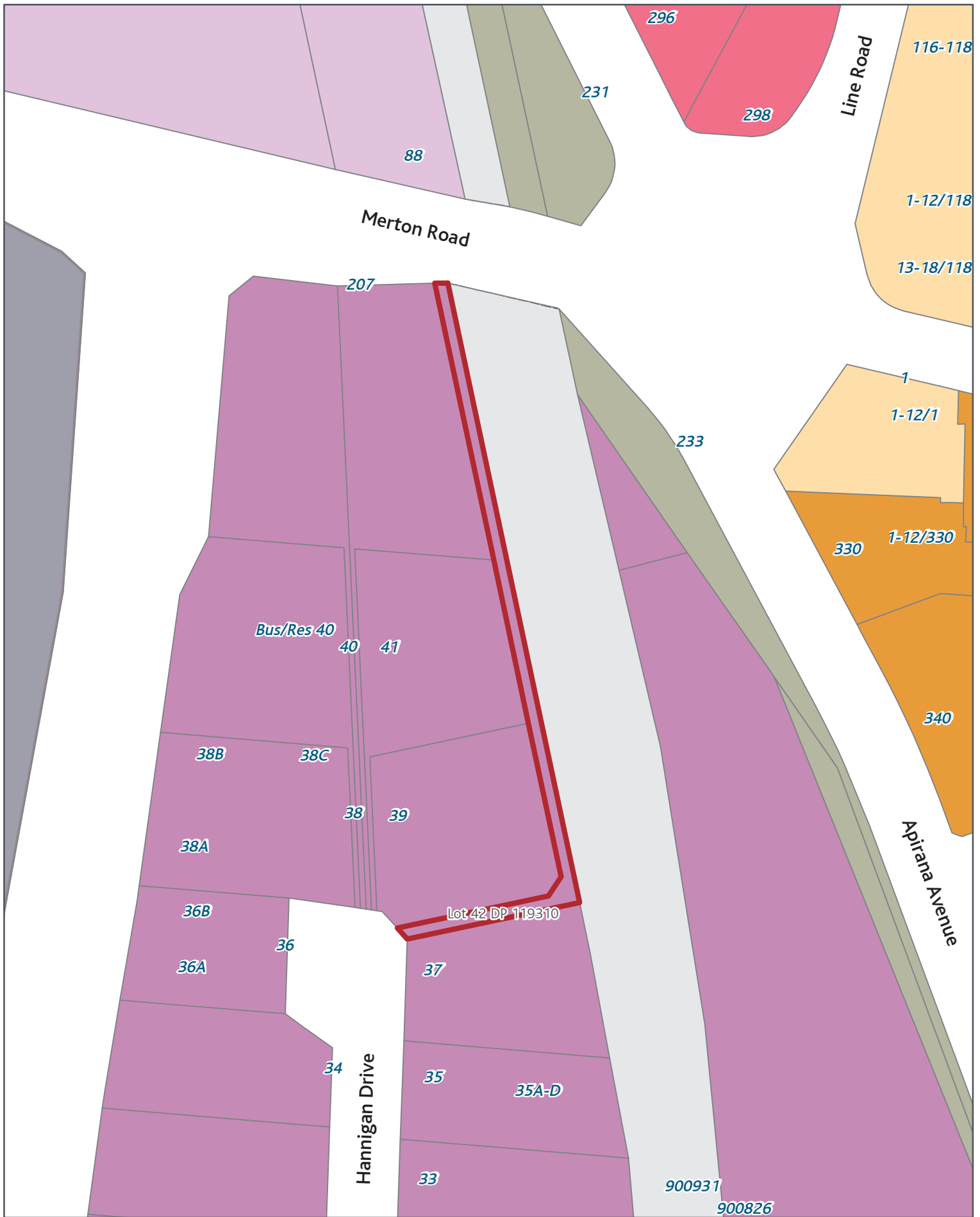




SGIS08 Submission Gazette Reserves - Transport

Rezone: Single House_to_Road

Page 182 of 393



SGIS08 Submission Gazette Reserves - Transport

Rezone: Light Industry_to_Road

Page 183 of 393



SGIS08 Submission Gazette Reserves - Transport

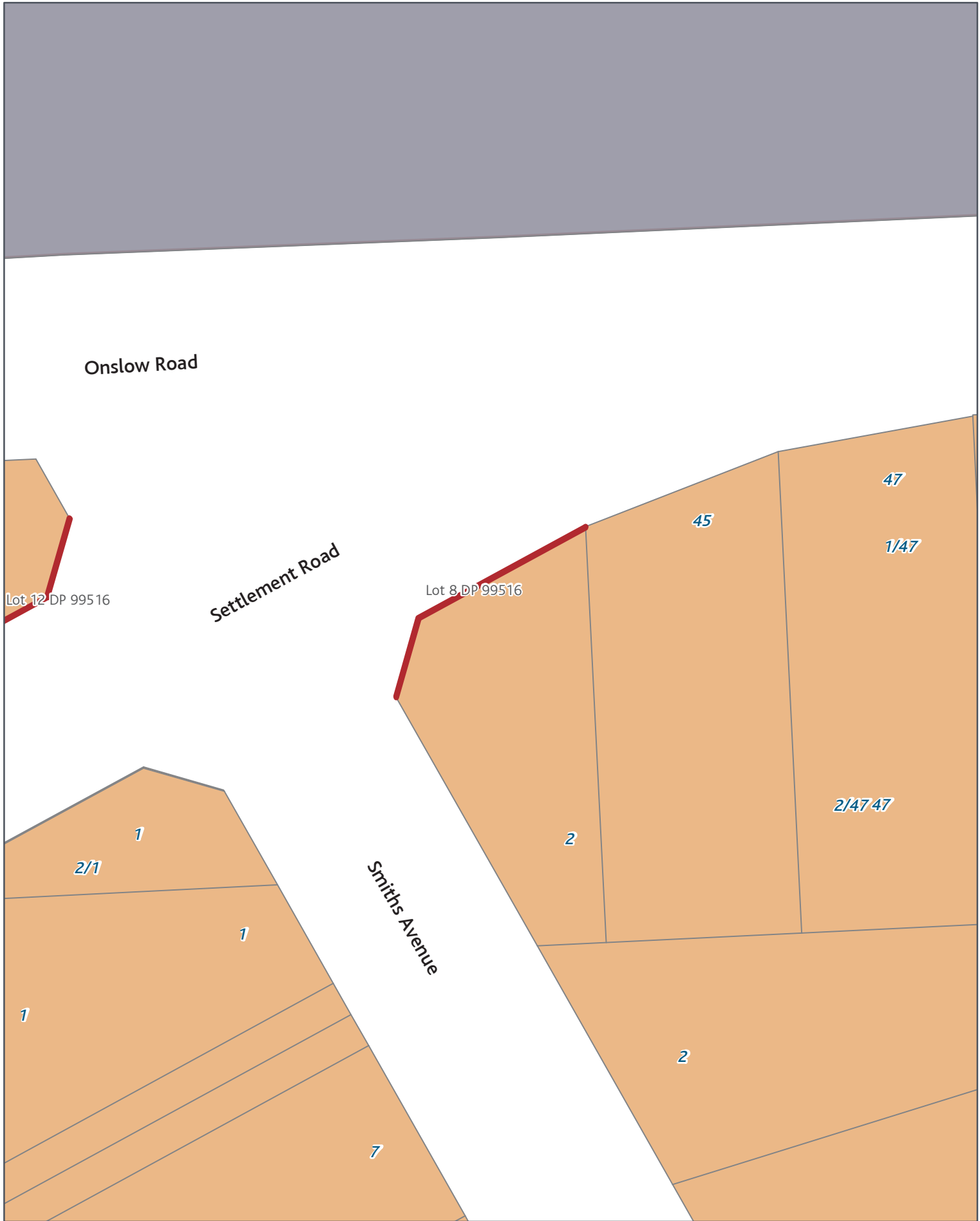
Rezone: Single House_to_Road

Page 184 of 393



Created Date: 11 Nov 2013
 Scale @ A4: 1:500
 Projection: NZTM
 Datum: NZGD2000





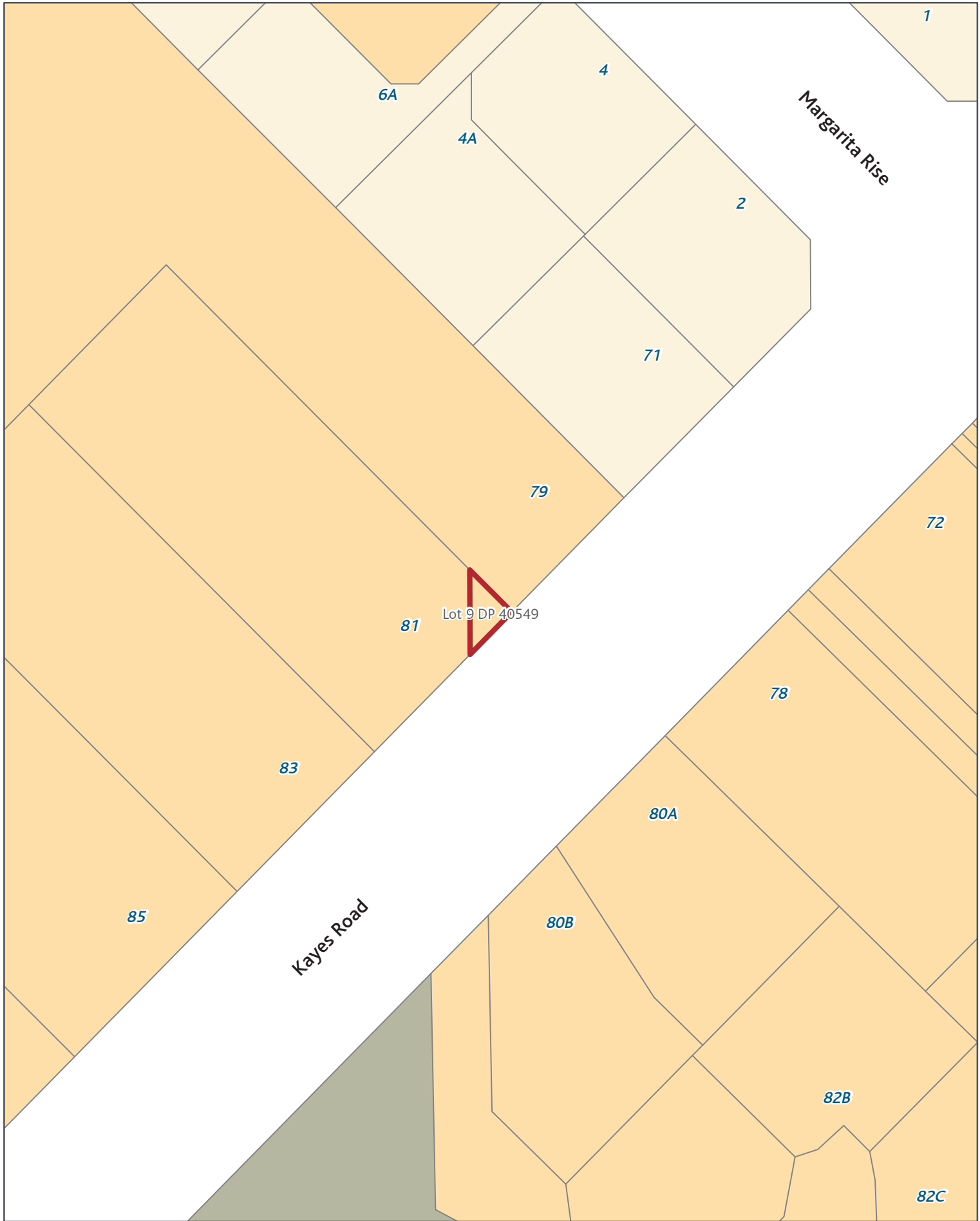
SGIS08 Submission Gazette Reserves - Transport

Rezone: Mixed Housing Urban_to_Road

Page 185 of 393

Created Date: 11 Nov 2013
 Scale @ A4: 1:500
 Projection: NZTM
 Datum: NZGD2000

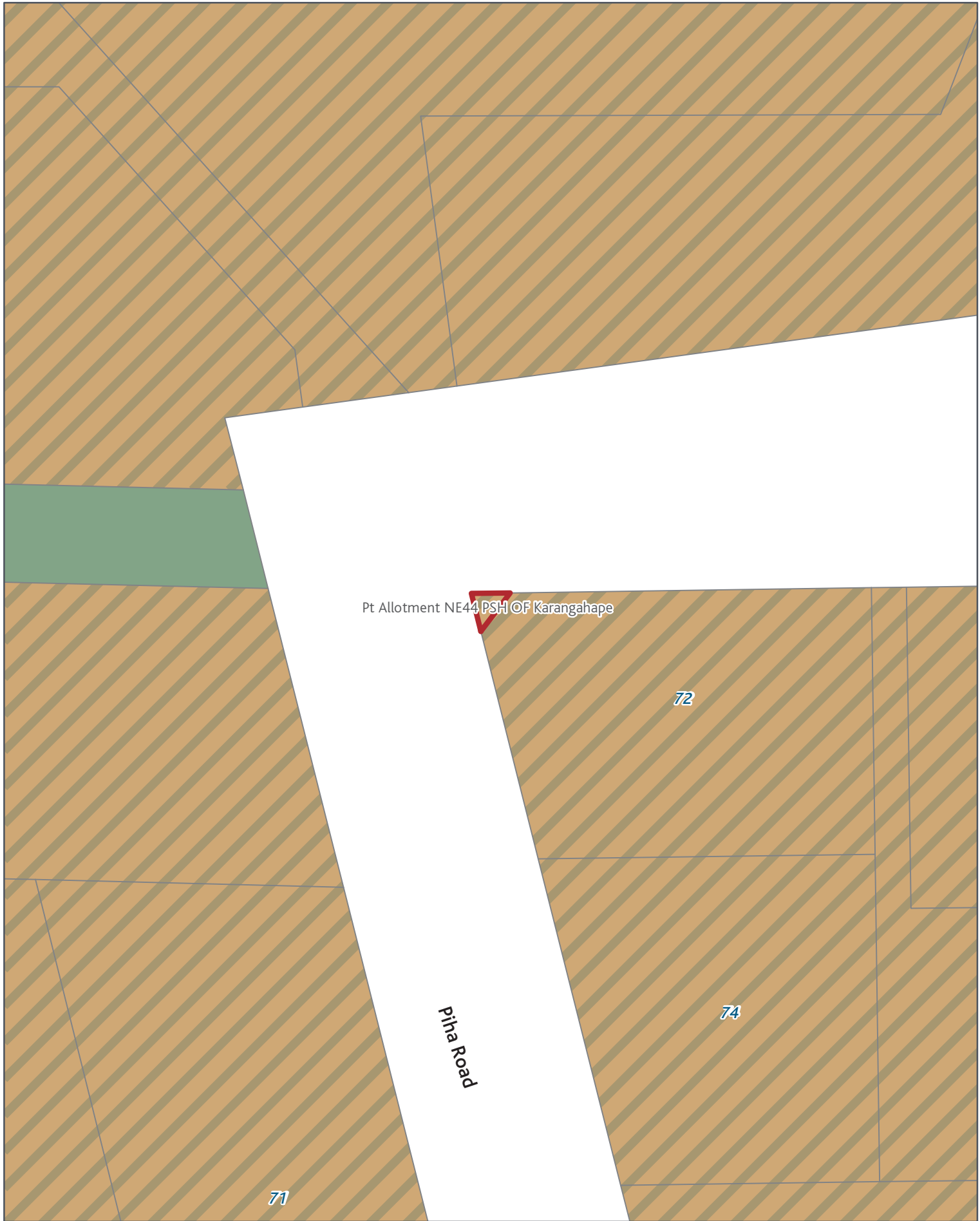




SGIS08 Submission Gazette Reserves - Transport

Rezone: Mixed Housing Suburban_to_Road

Page 186 of 393



Pt Allotment NE44 PSH OF Karangahape

72

74

Piha Road

71

SGIS08 Submission Gazette Reserves - Transport

Rezone: Rural Conservation_to_Road

Page 187 of 393



Created Date: 11 Nov 2013
Scale @ A4: 1:500
Projection: NZTM
Datum: NZGD2000

0 1.25 2.5 5 7.5 10 m





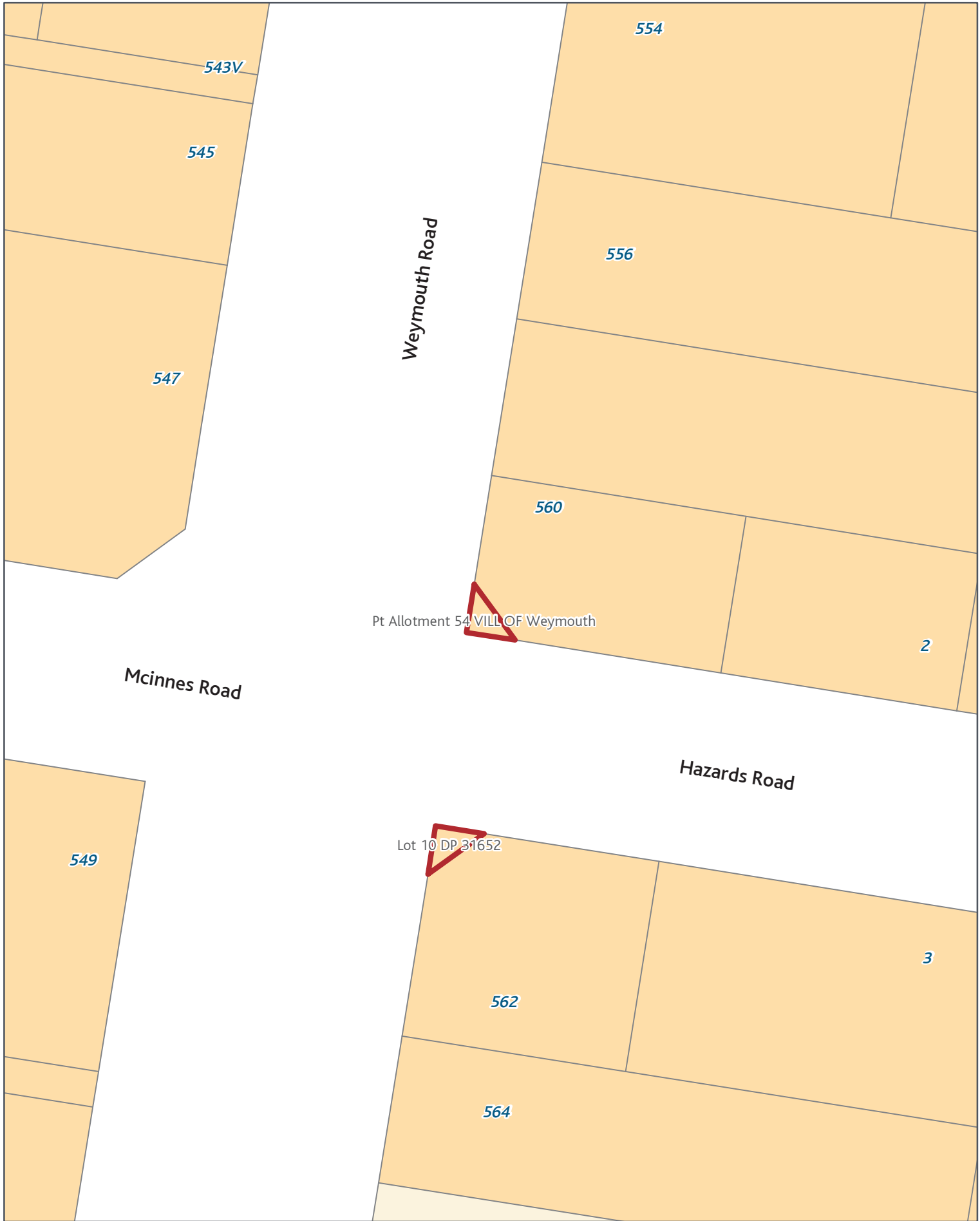
SGIS08 Submission Gazette Reserves - Transport

Rezone: Mixed Housing Suburban_to_Road

Page 188 of 393

Created Date: 11 Nov 2013
 Scale @ A4: 1:500
 Projection: NZTM
 Datum: NZGD2000

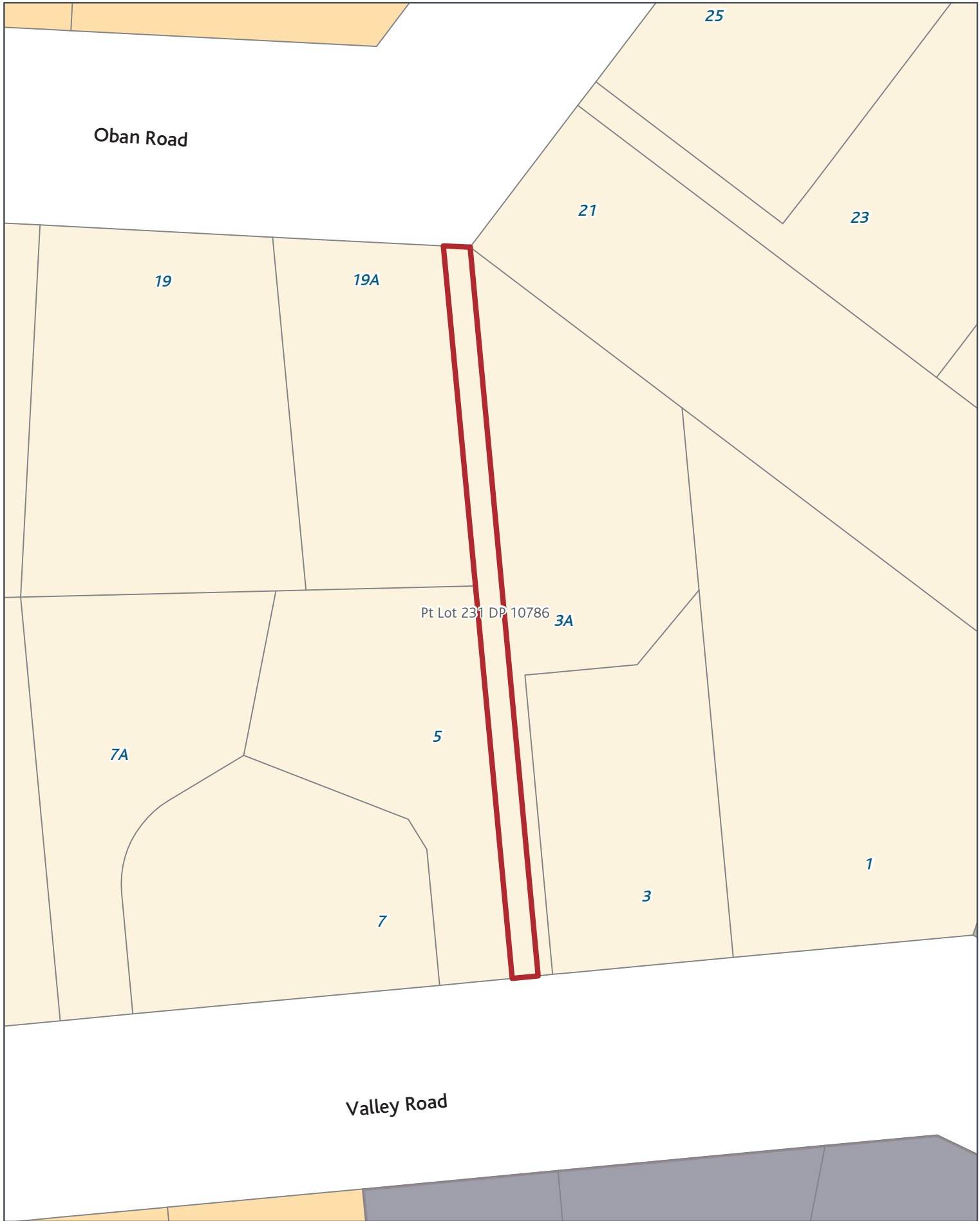




SGIS08 Submission Gazette Reserves - Transport

Rezone: Mixed Housing Suburban_to_Road

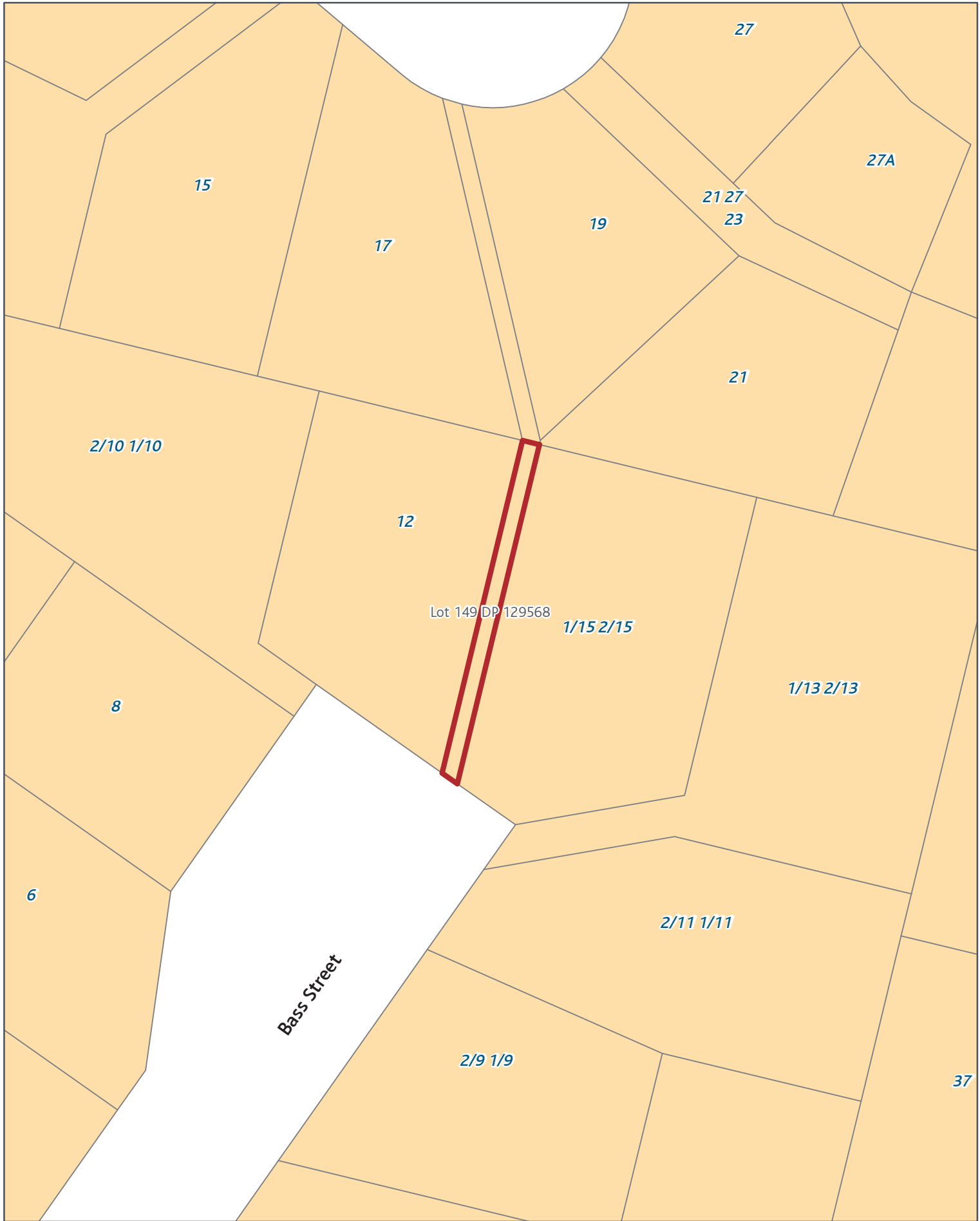
Page 189 of 393



SGIS08 Submission Gazette Reserves - Transport

Rezone: Single House_to_Road

Page 190 of 393



SGIS08 Submission Gazette Reserves - Transport

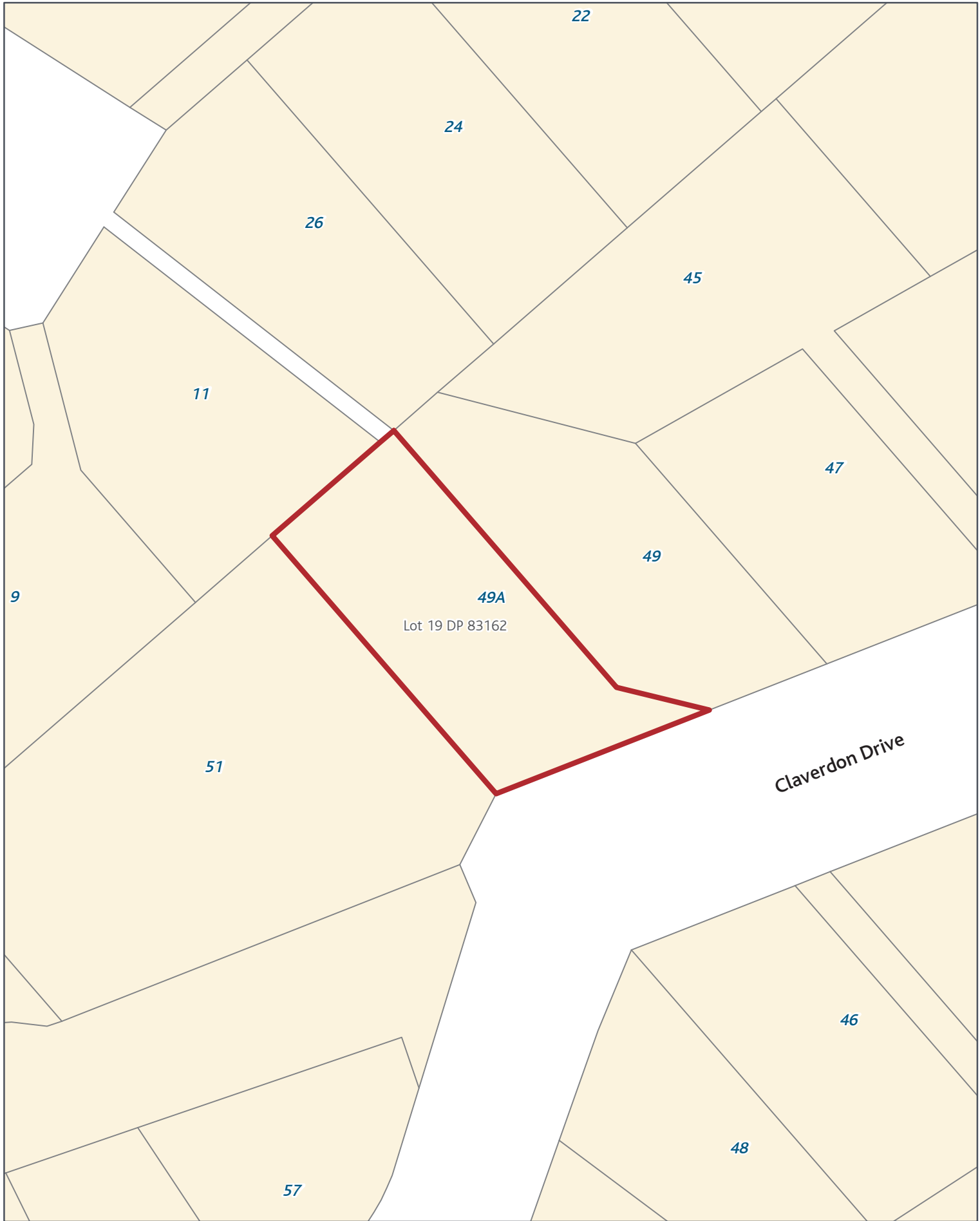
Rezone: Mixed Housing Suburban_to_Road

Page 191 of 393



Created Date: 11 Nov 2013
Scale @ A4: 1:500
Projection: NZTM
Datum: NZGD2000





SGIS08 Submission Gazette Reserves - Transport

Rezone: Single House_to_Road

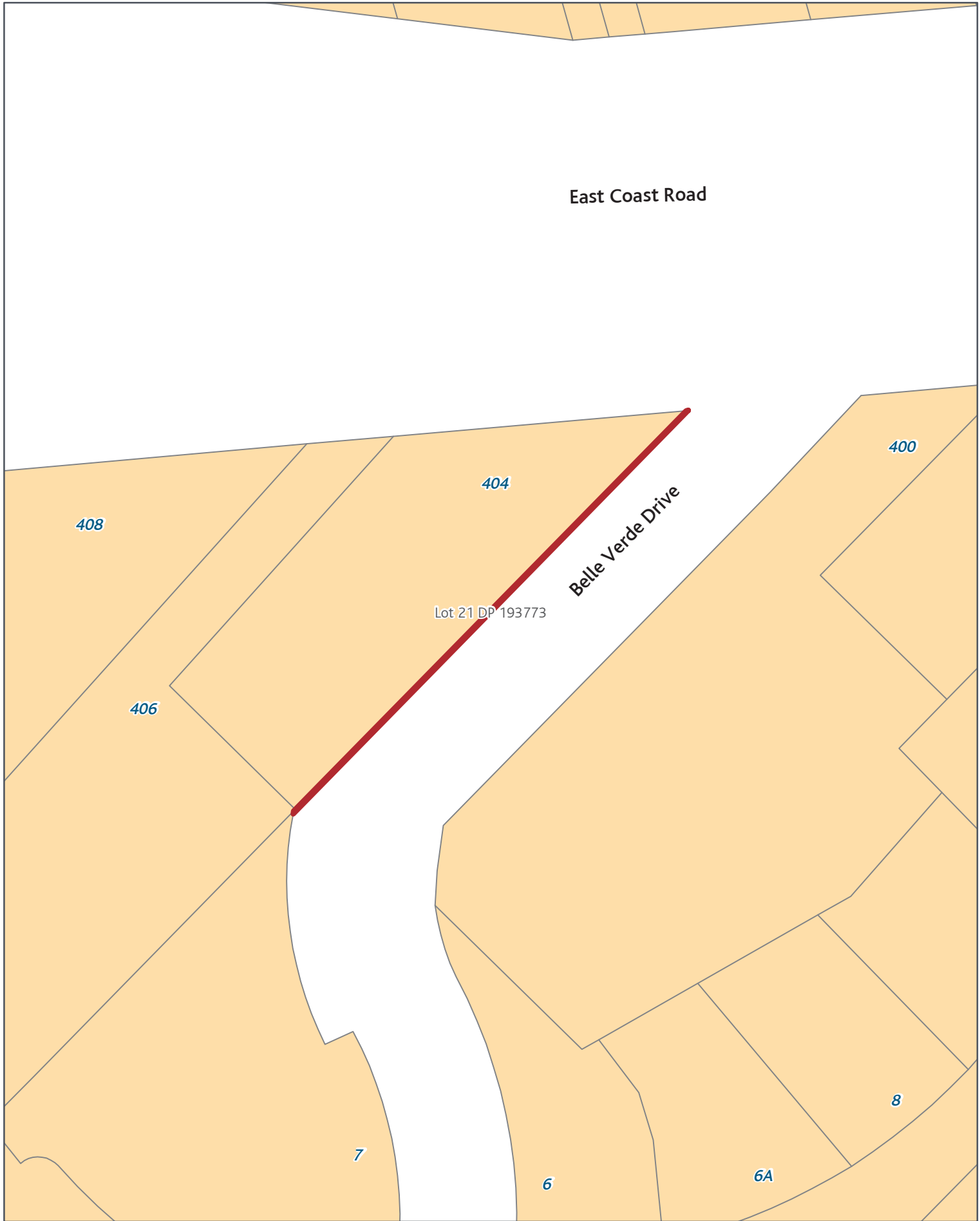
Page 192 of 393



Created Date: 11 Nov 2013
Scale @ A4: 1:500
Projection: NZTM
Datum: NZGD2000

0 1.25 2.5 5 7.5 10 m





SGIS08 Submission Gazette Reserves - Transport

Rezone: Mixed Housing Suburban_to_Road

Page 193 of 393



Created Date: 11 Nov 2013
Scale @ A4: 1:500
Projection: NZTM
Datum: NZGD2000





SGIS08 Submission Gazette Reserves - Transport

Rezone: Mixed Housing Suburban_to_Road

Page 194 of 393



Created Date: 11 Nov 2013
Scale @ A4: 1:500
Projection: NZTM
Datum: NZGD2000





SGIS08 Submission Gazette Reserves - Transport

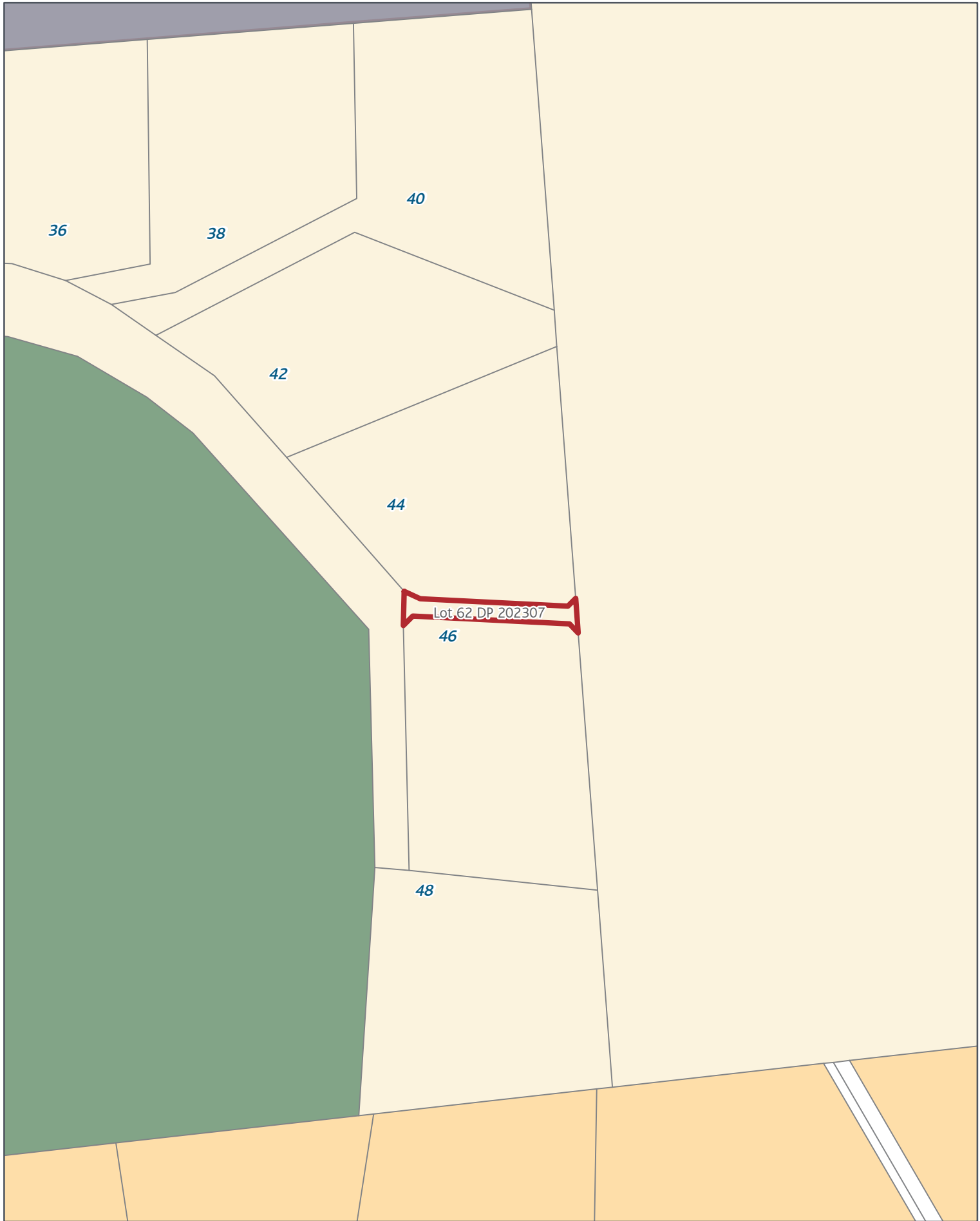
Rezone: Mixed Housing Urban_to_Road

Page 195 of 393



Created Date: 11 Nov 2013
 Scale @ A4: 1:500
 Projection: NZTM
 Datum: NZGD2000





SGIS08 Submission Gazette Reserves - Transport

Rezone: Single House_to_Road

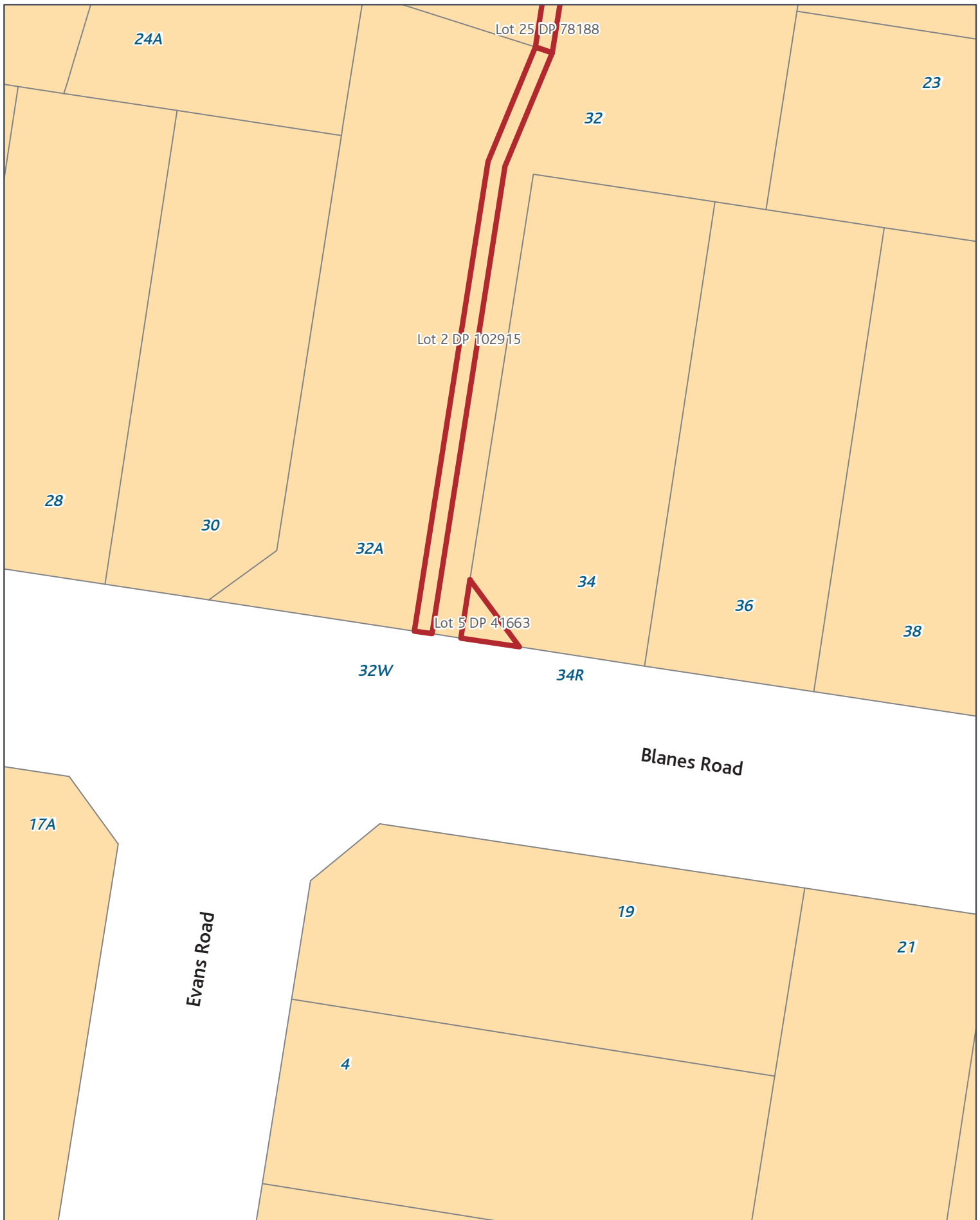
Page 196 of 393



Created Date: 11 Nov 2013
Scale @ A4: 1:500
Projection: NZTM
Datum: NZGD2000

0 1.25 2.5 5 7.5 10 m





SGIS08 Submission Gazette Reserves - Transport

Rezone: Mixed Housing Suburban_to_Road

Page 197 of 393



Created Date: 11 Nov 2013
Scale @ A4: 1:500
Projection: NZTM
Datum: NZGD2000

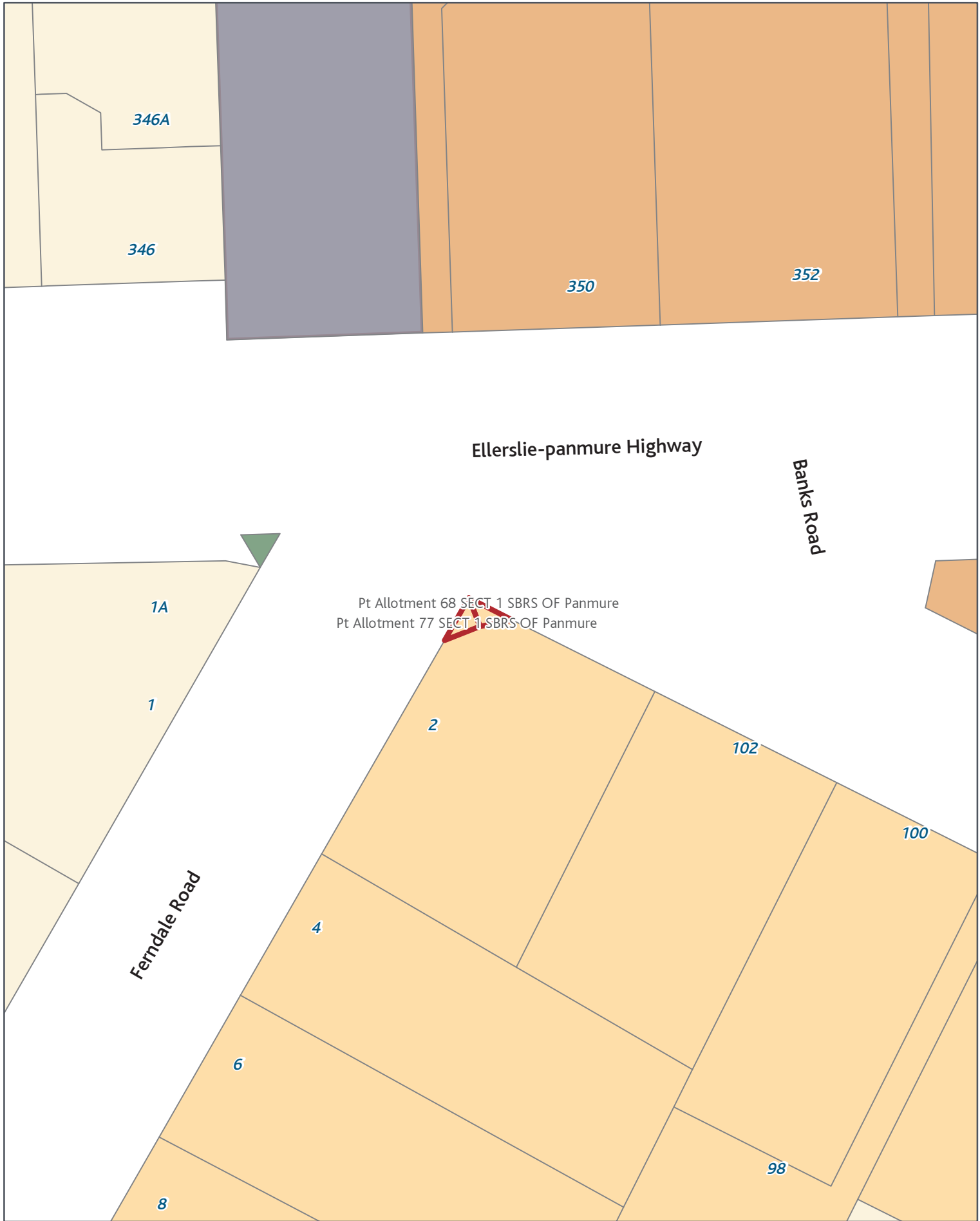




SGIS08 Submission Gazette Reserves - Transport

Rezone: Mixed Housing Suburban_to_Road

Page 198 of 393



SGIS08 Submission Gazette Reserves - Transport

Rezone: Mixed Housing Suburban_to_Road

Page 199 of 393



SGIS08 Submission Gazette Reserves - Transport

Rezone: Mixed Housing Suburban_to_Road

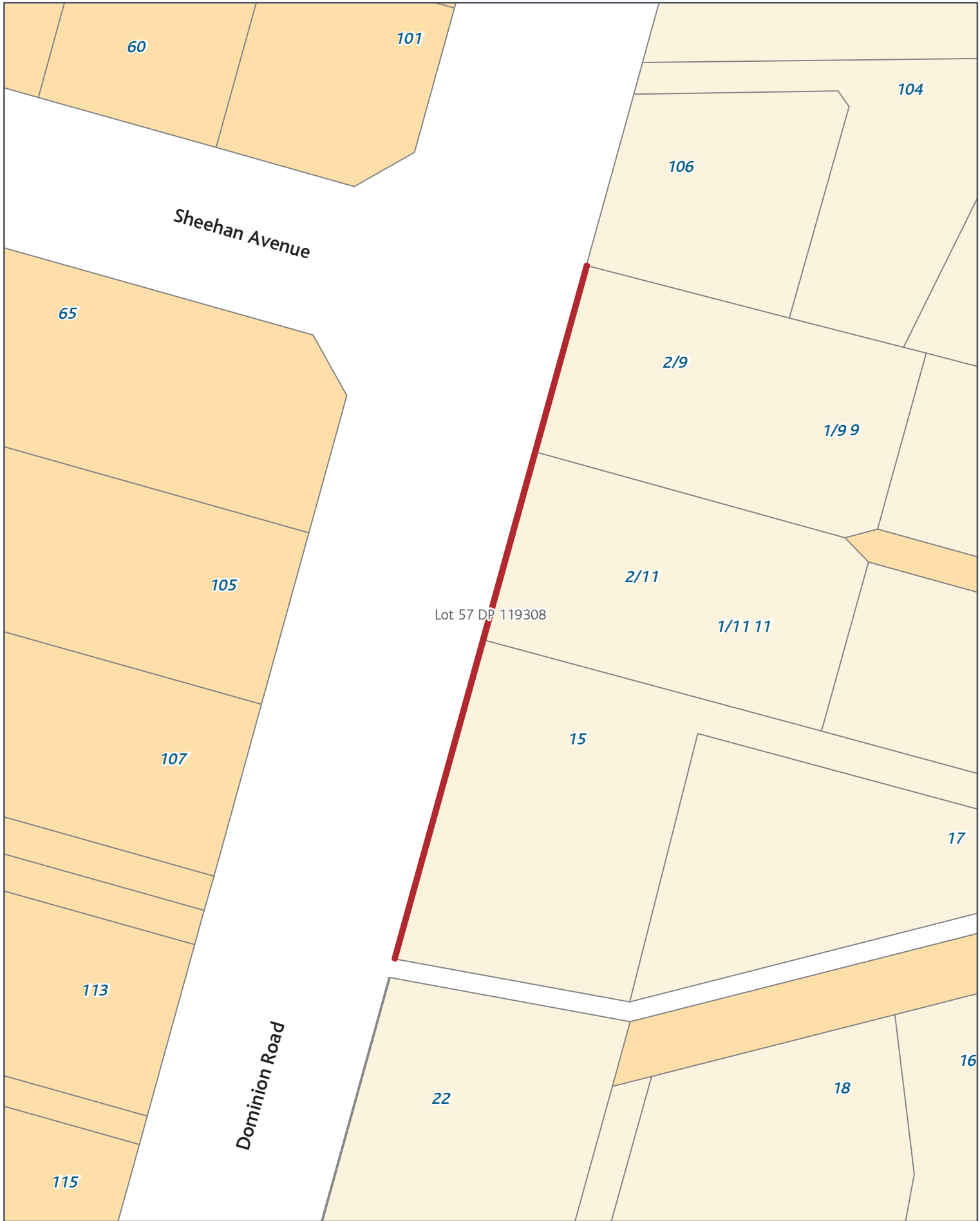
Page 200 of 393



Created Date: 11 Nov 2013
Scale @ A4: 1:500
Projection: NZTM
Datum: NZGD2000

0 1.25 2.5 5 7.5 10 m





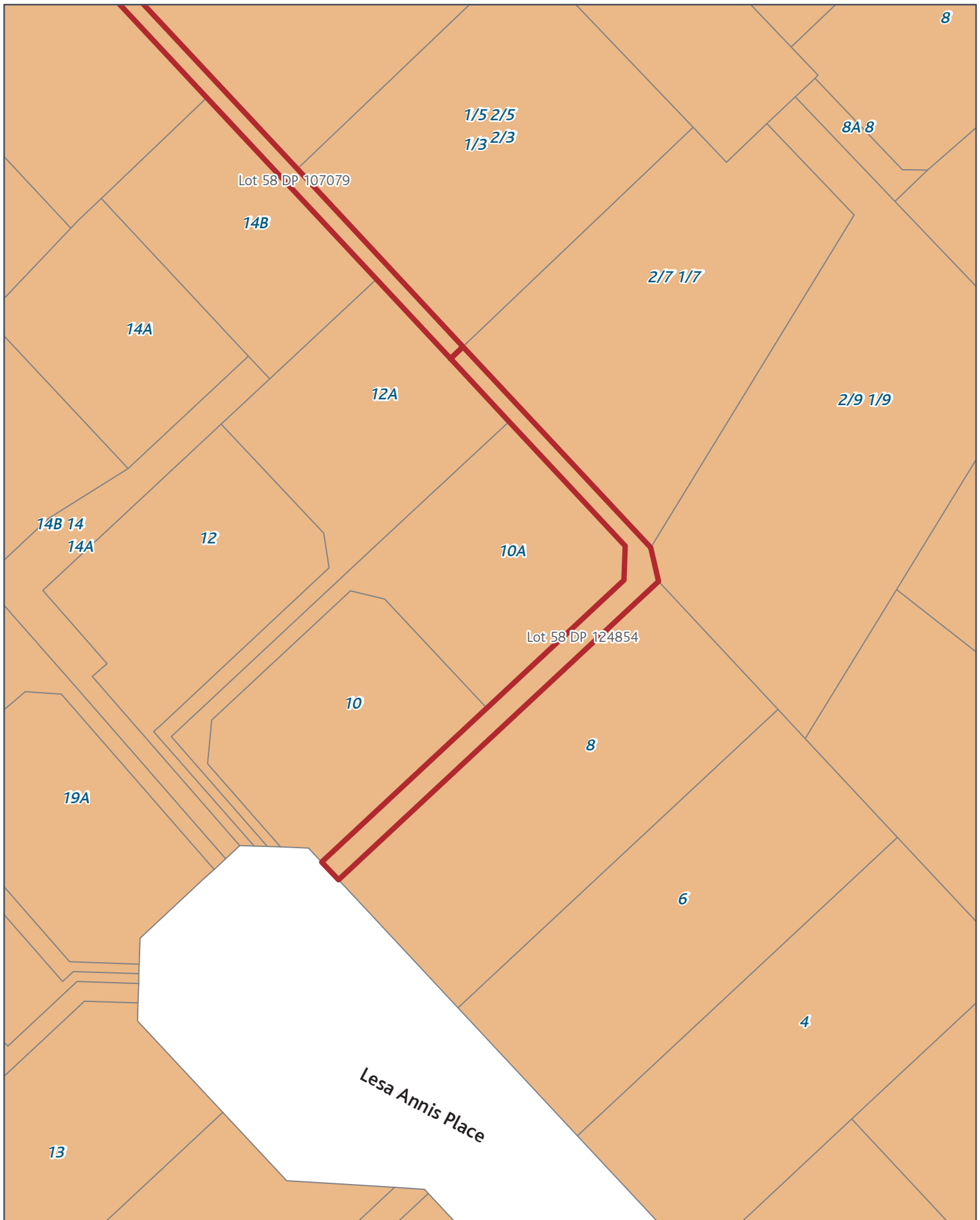
SGIS08 Submission Gazette Reserves - Transport

Rezone: Mixed Housing Suburban_to_Road

Page 201 of 393

Created Date: 11 Nov 2013
Scale @ A4: 1:500
Projection: NZTM
Datum: NZGD2000





SGIS08 Submission Gazette Reserves - Transport

Rezone: Mixed Housing Urban_to_Road

Page 202 of 393



Created Date: 11 Nov 2013
 Scale @ A4: 1:500
 Projection: NZTM
 Datum: NZGD2000





SGIS08 Submission Gazette Reserves - Transport

Rezone: Rural and Coastal settlement_to_Road

Page 203 of 393



SGIS08 Submission Gazette Reserves - Transport

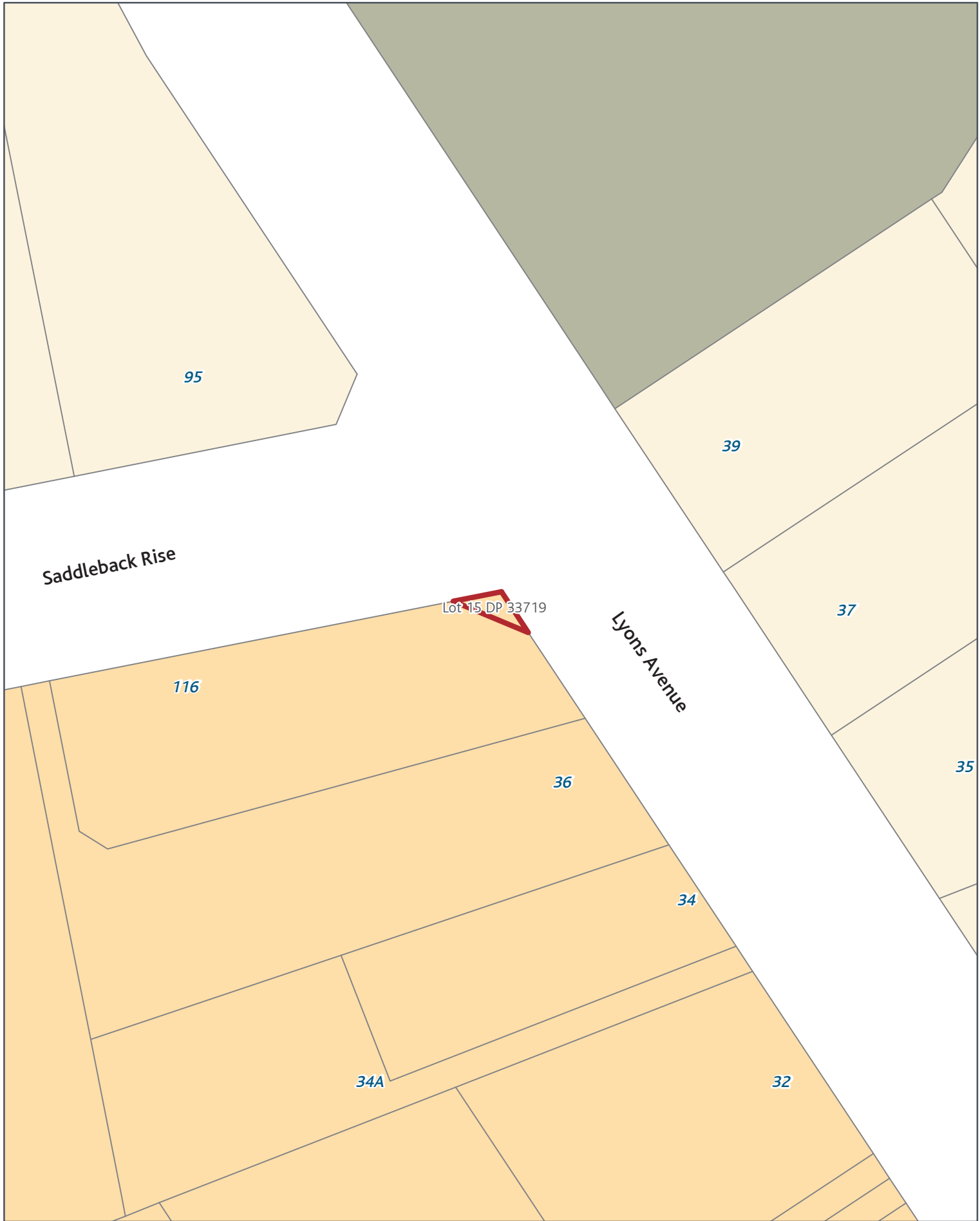
Rezone: Mixed Housing Suburban_to_Road

Page 204 of 393



Created Date: 11 Nov 2013
Scale @ A4: 1:1,500
Projection: NZTM
Datum: NZGD2000





SGIS08 Submission Gazette Reserves - Transport

Rezone: Mixed Housing Suburban_to_Road

Page 205 of 393



Created Date: 11 Nov 2013
Scale @ A4: 1:500
Projection: NZTM
Datum: NZGD2000

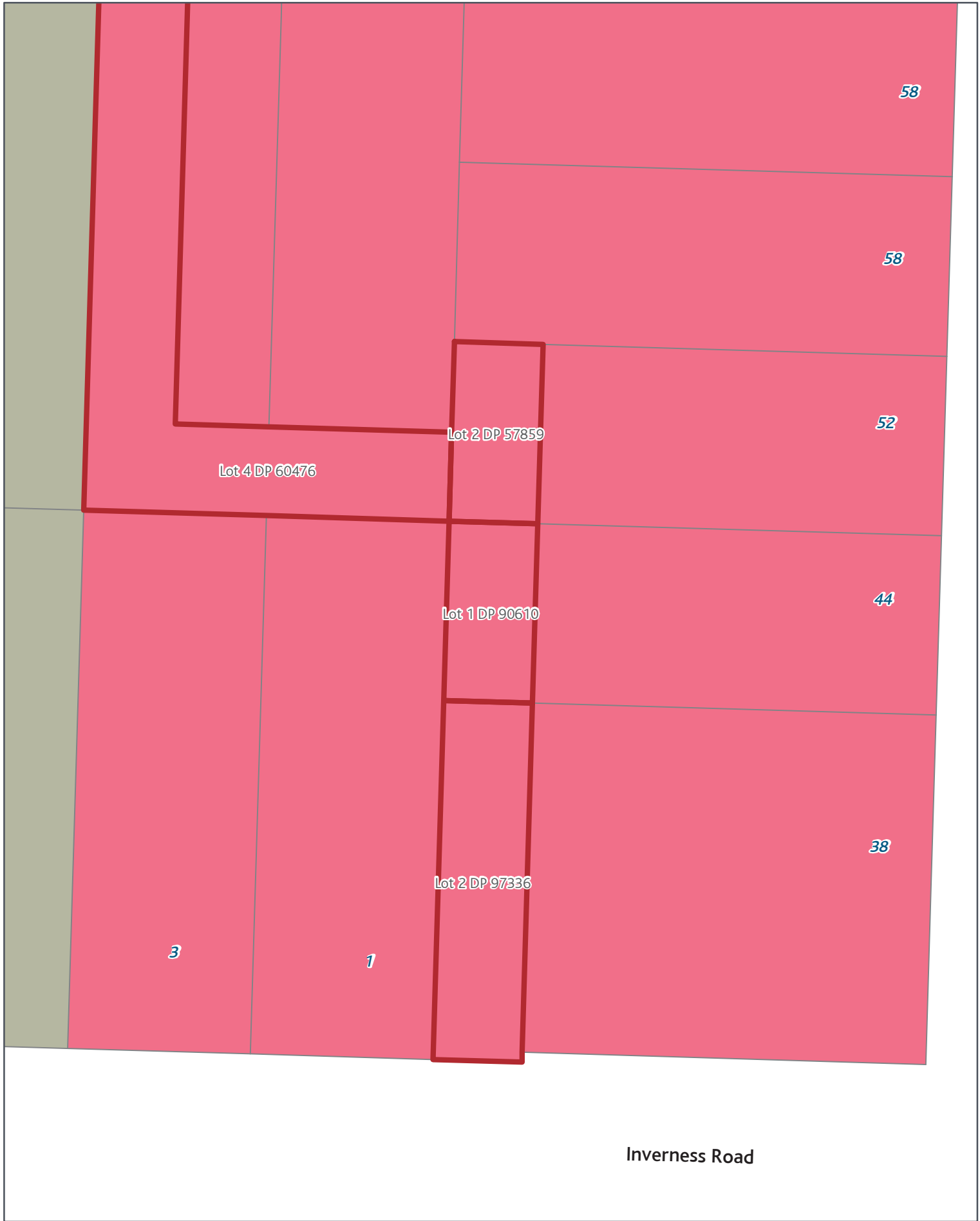




SGIS08 Submission Gazette Reserves - Transport

Rezone: Mixed Housing Suburban_to_Road

Page 206 of 393



SGIS08 Submission Gazette Reserves - Transport

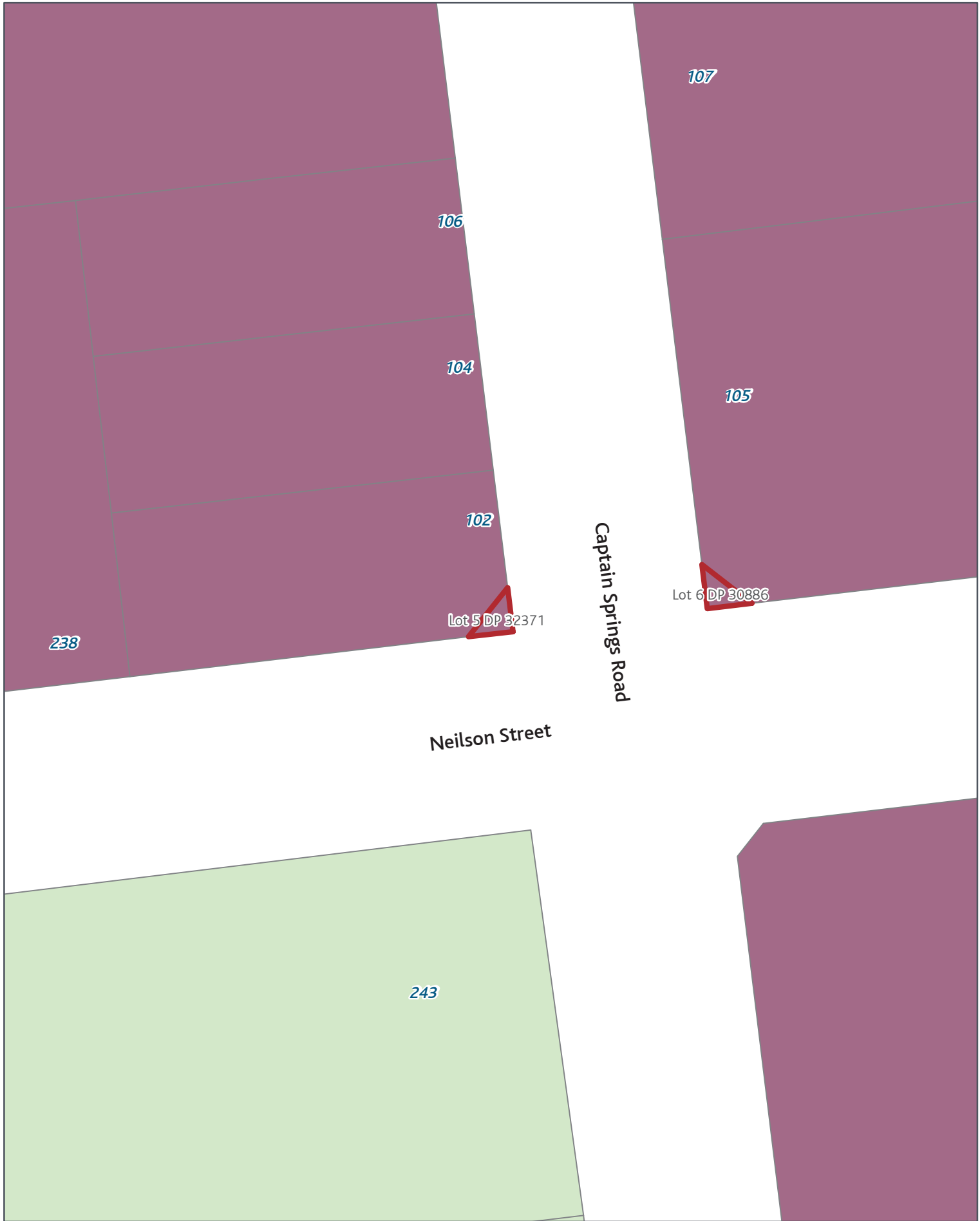
Rezone: Town Centre_to_Road

Page 207 of 393



Created Date: 11 Nov 2013
Scale @ A4: 1:500
Projection: NZTM
Datum: NZGD2000

0 1.25 2.5 5 7.5 10 m



SGIS08 Submission Gazette Reserves - Transport

Rezone: Heavy Industry_to_Road

Page 208 of 393

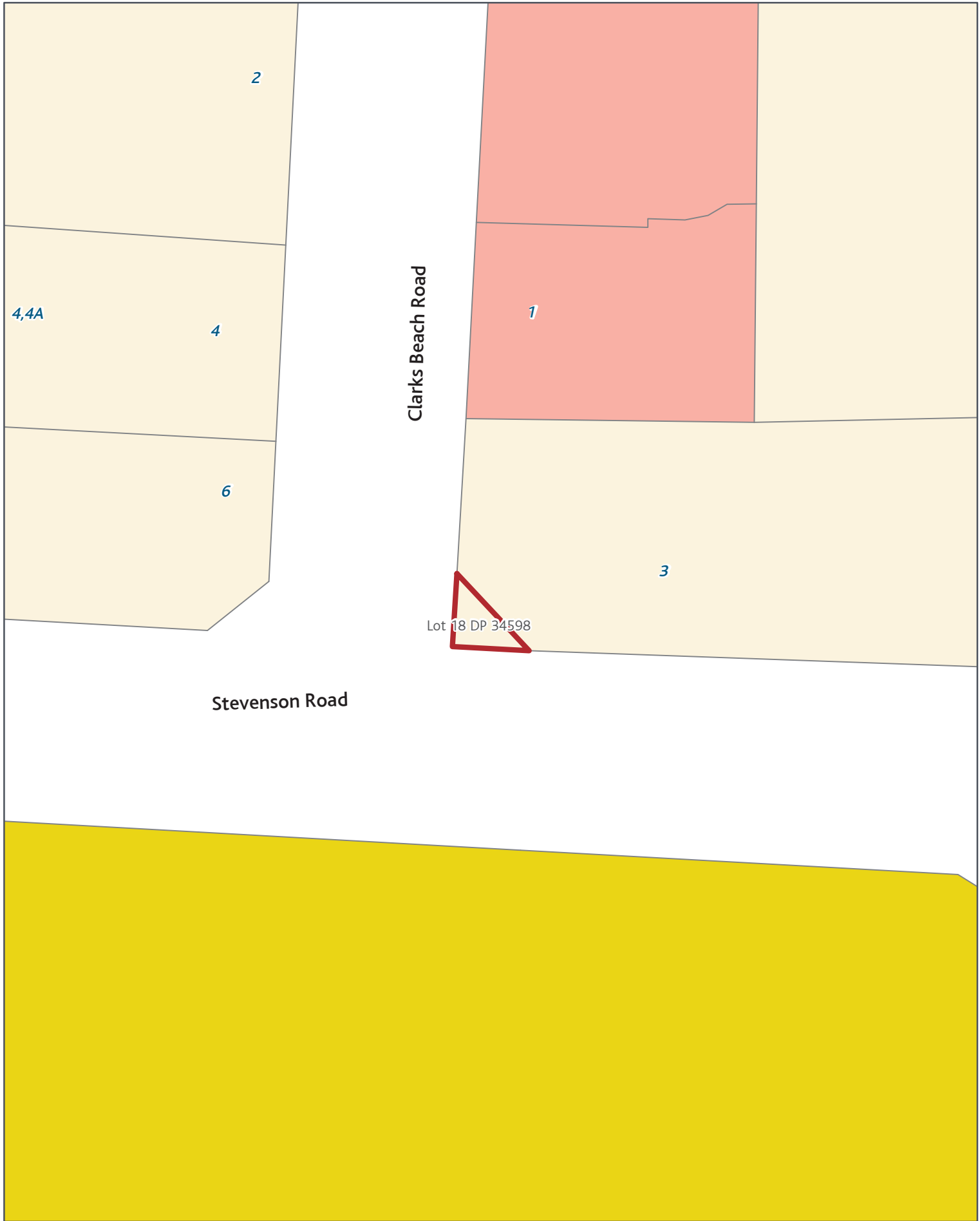


Created Date: 11 Nov 2013
Scale @ A4: 1:500
Projection: NZTM
Datum: NZGD2000

0 1.25 2.5 5 7.5 10 m



Auckland
Council
Auckland Council



Stevenson Road

Clarks Beach Road

Lot 18 DP 34598

SGIS08 Submission Gazette Reserves - Transport

Rezone: Single House_to_Road

Page 209 of 393



Created Date: 11 Nov 2013
Scale @ A4: 1:500
Projection: NZTM
Datum: NZGD2000

0 1.25 2.5 5 7.5 10 m



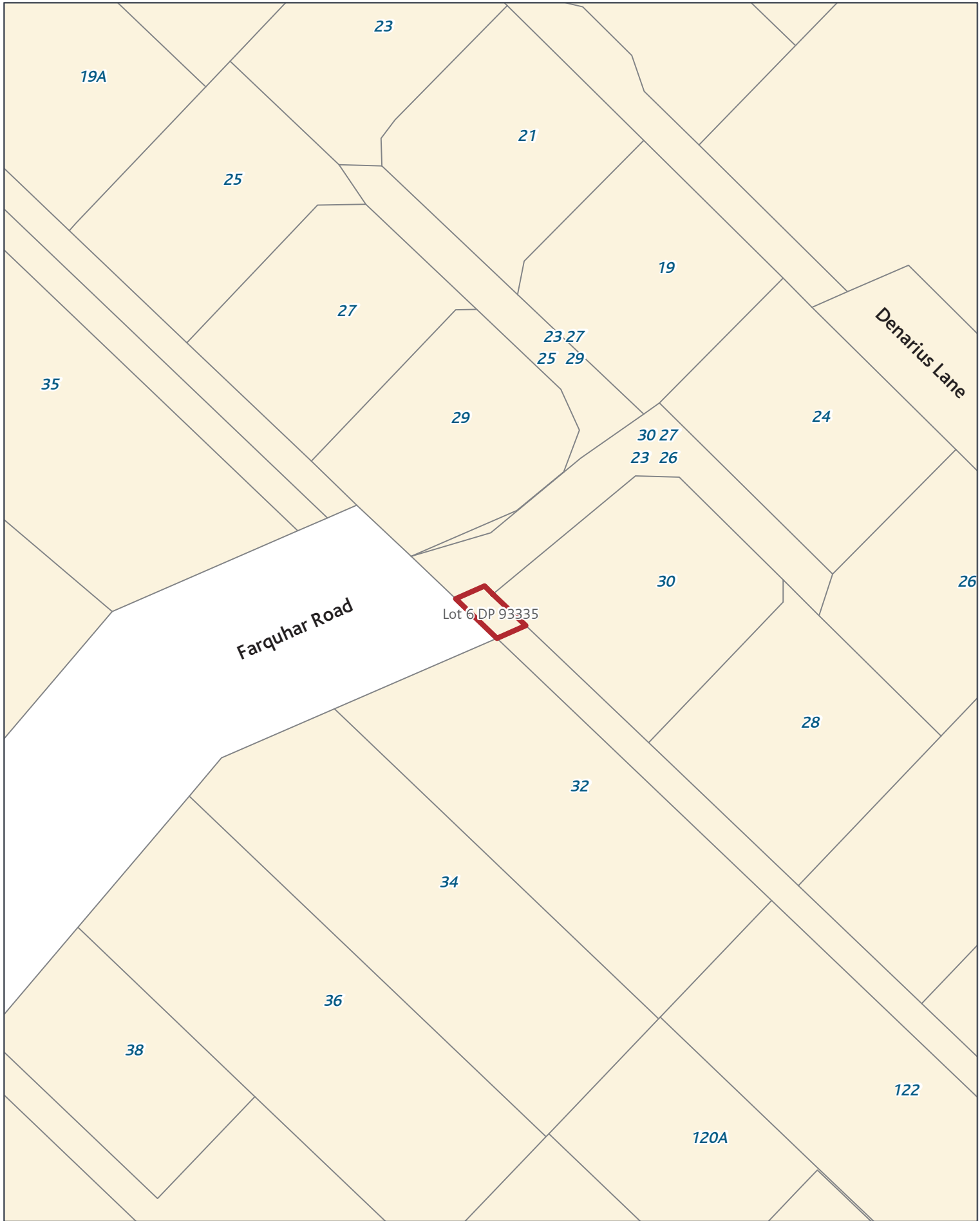
Auckland Council
AUCKLAND COUNCIL



SGIS08 Submission Gazette Reserves - Transport

Rezoning: Mixed Housing Suburban_to_Road

Page 210 of 393



SGIS08 Submission Gazette Reserves - Transport

Rezone: Single House_to_Road

Page 211 of 393

Created Date: 11 Nov 2013
Scale @ A4: 1:500
Projection: NZTM
Datum: NZGD2000





SGIS08 Submission Gazette Reserves - Transport

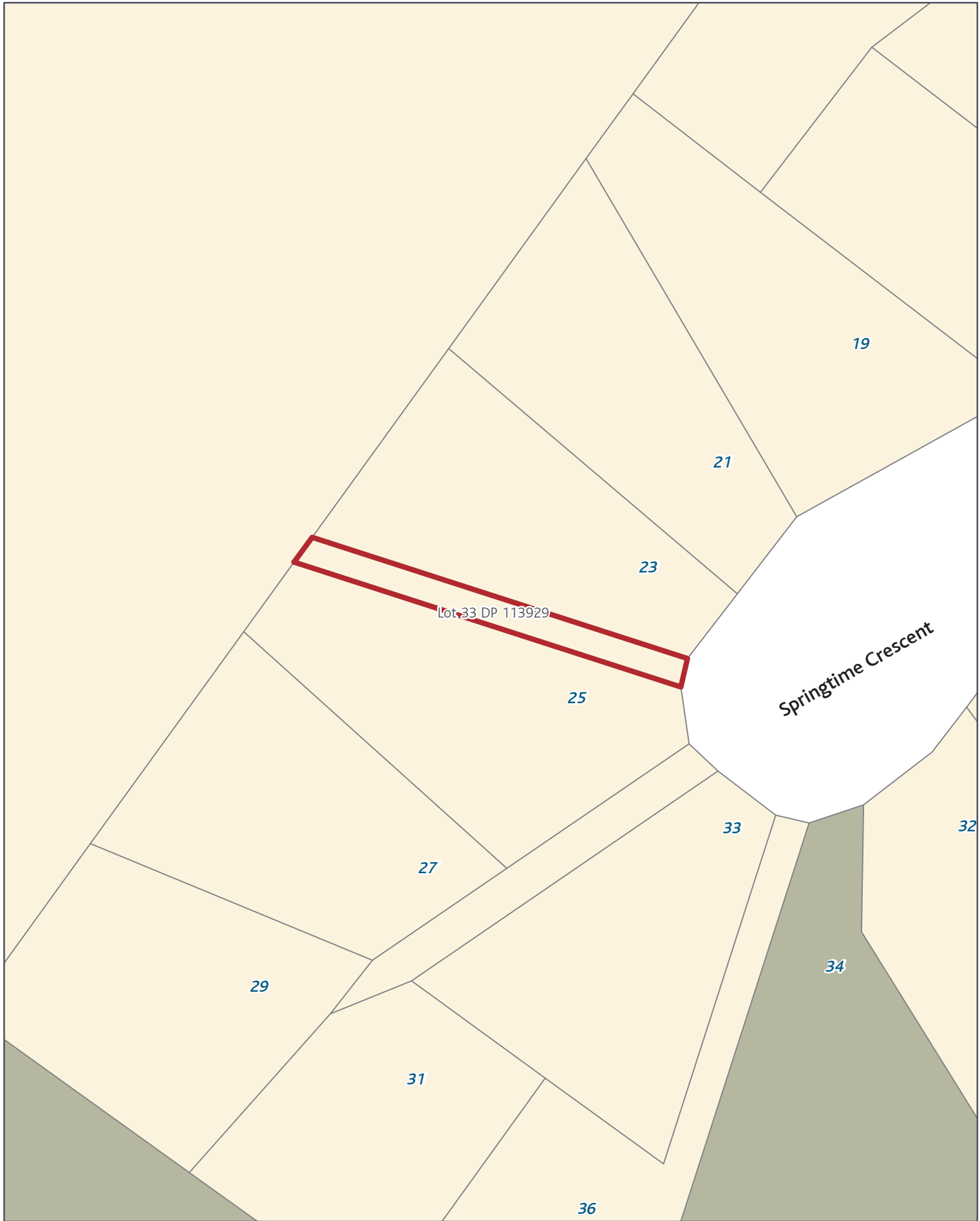
Rezone: Mixed Housing Suburban_to_Road

Page 212 of 393



Created Date: 11 Nov 2013
Scale @ A4: 1:500
Projection: NZTM
Datum: NZGD2000





SGIS08 Submission Gazette Reserves - Transport

Rezone: Single House_to_Road

Page 213 of 393

Created Date: 11 Nov 2013
Scale @ A4: 1:500
Projection: NZTM
Datum: NZGD2000





SGIS08 Submission Gazette Reserves - Transport

Rezone: Mixed Housing Suburban_to_Road

Page 214 of 393



Created Date: 11 Nov 2013
 Scale @ A4: 1:500
 Projection: NZTM
 Datum: NZGD2000

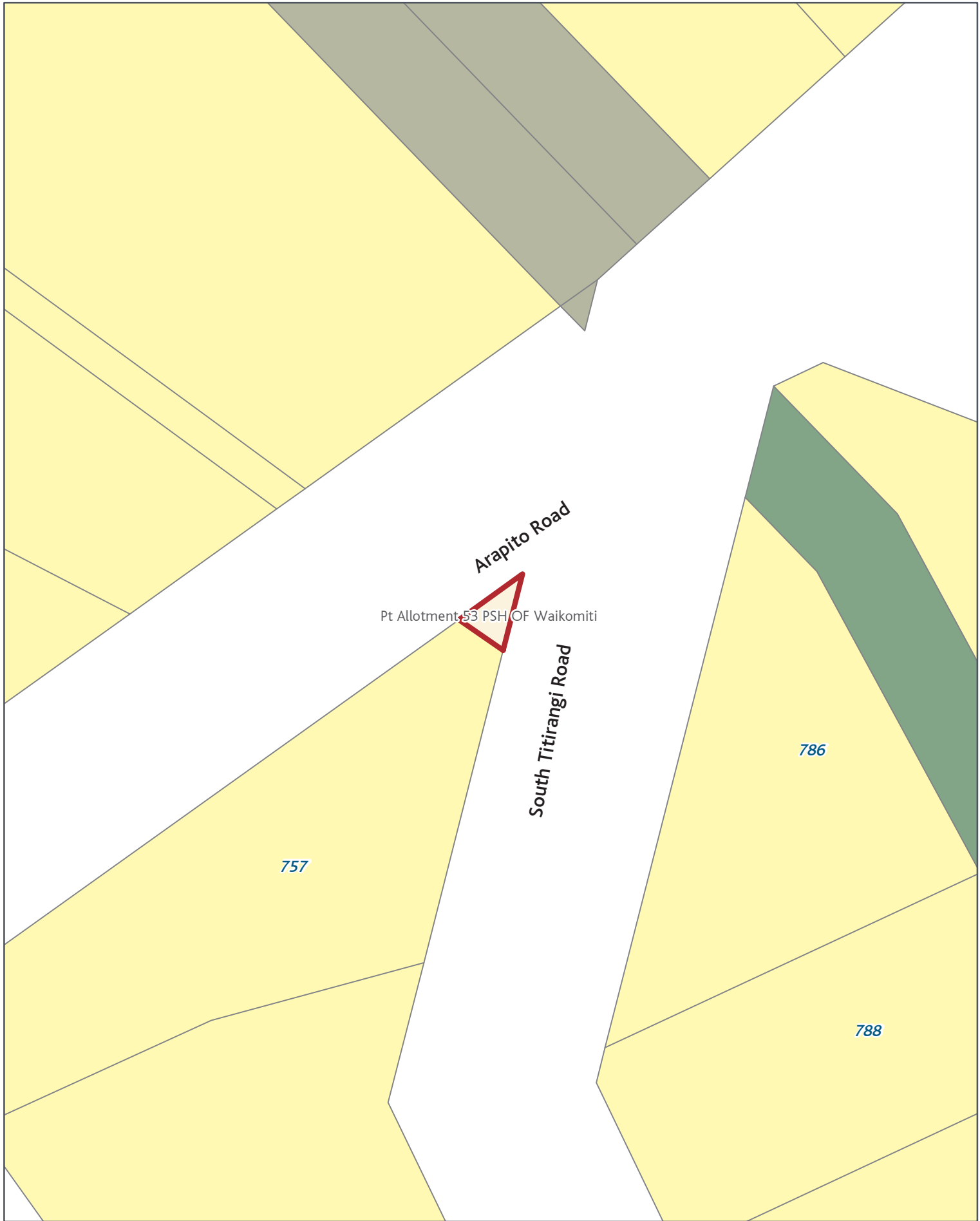




SGIS08 Submission Gazette Reserves - Transport

Rezone: Mixed Housing Suburban_to_Road

Page 215 of 393



SGIS08 Submission Gazette Reserves - Transport

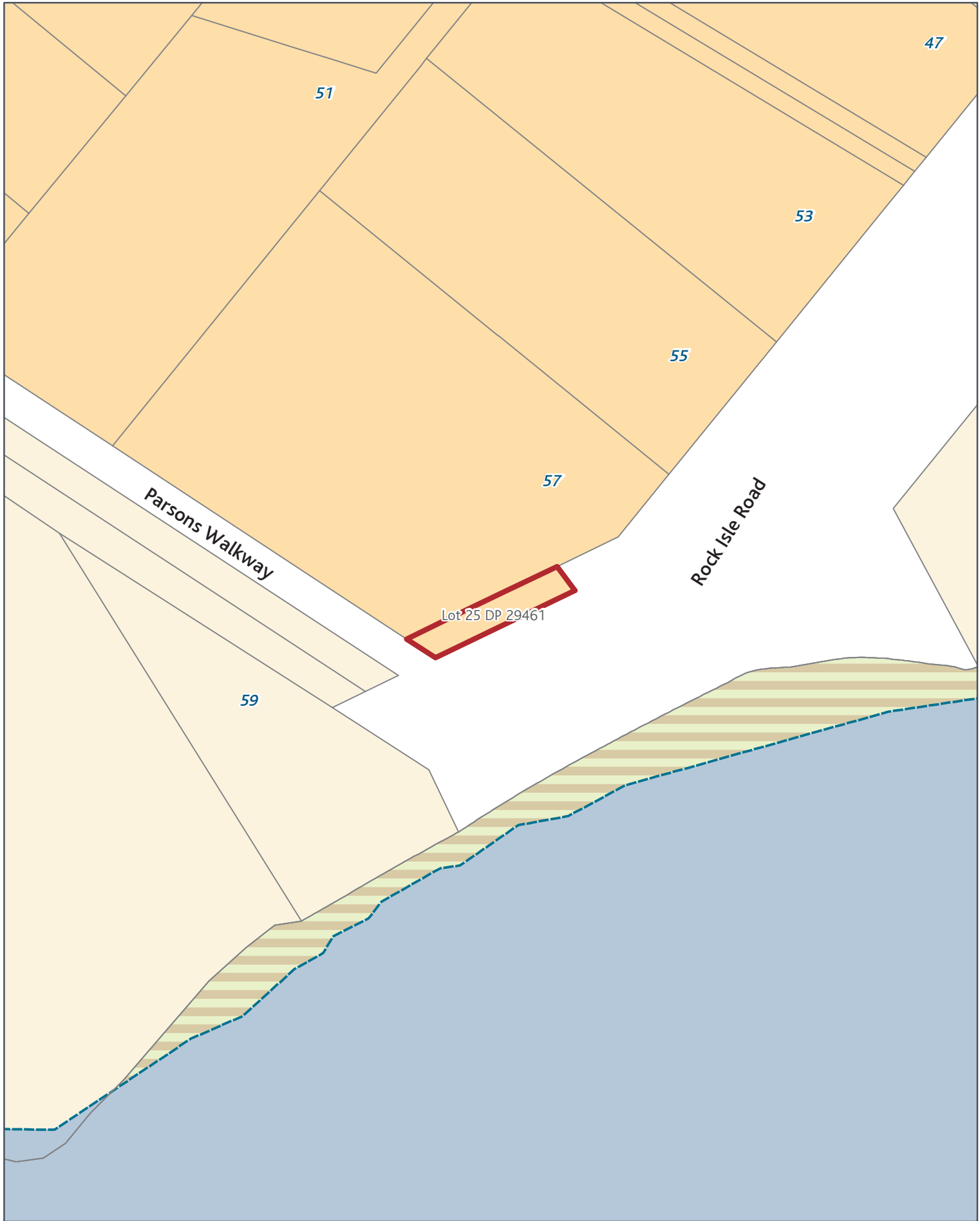
Rezone: Single House_to_Road

Page 216 of 393



Created Date: 11 Nov 2013
Scale @ A4: 1:500
Projection: NZTM
Datum: NZGD2000





SGIS08 Submission Gazette Reserves - Transport

Rezone: Mixed Housing Suburban_to_Road

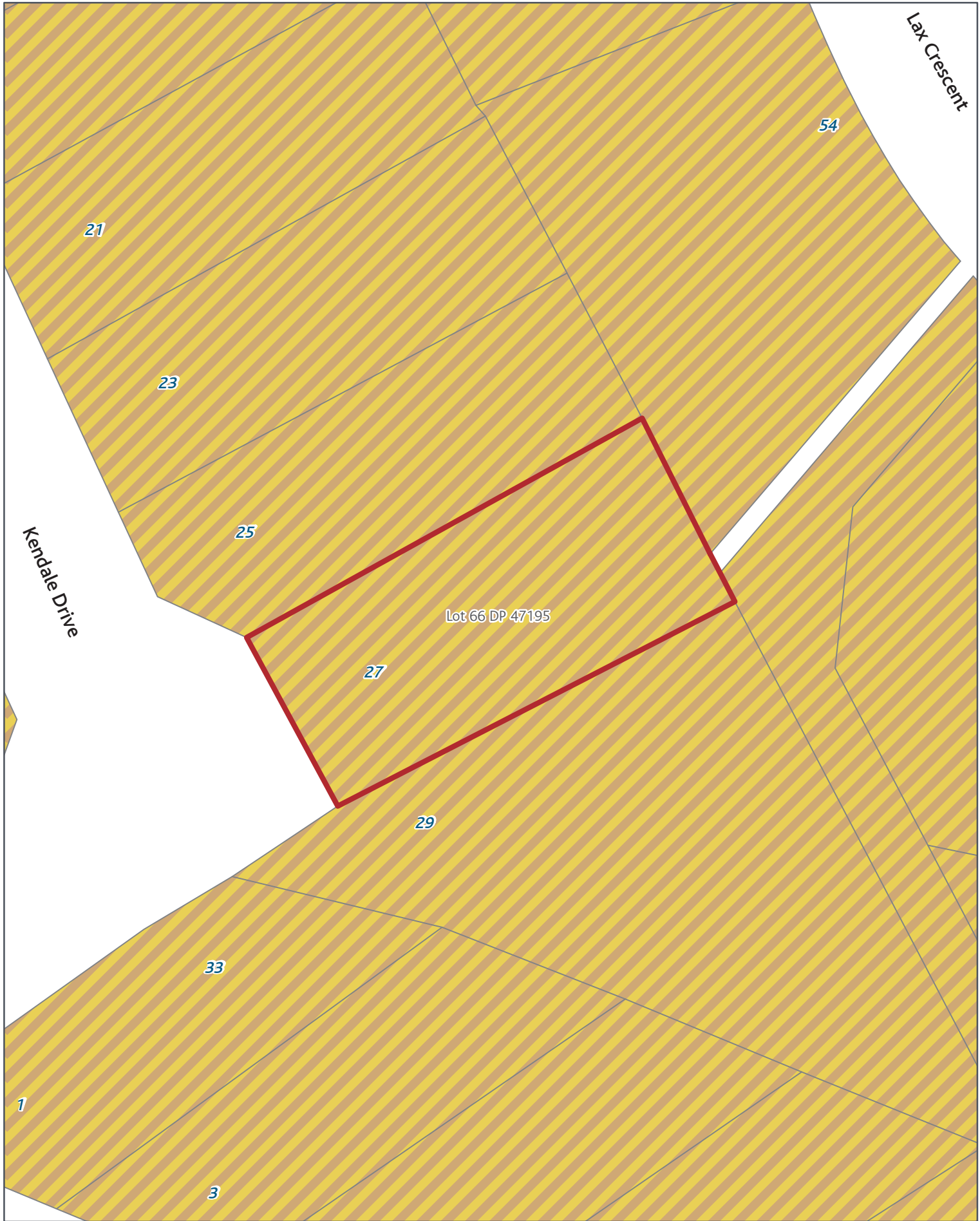
Page 217 of 393



Created Date: 11 Nov 2013
Scale @ A4: 1:500
Projection: NZTM
Datum: NZGD2000

0 1.25 2.5 5 7.5 10 m





SGIS08 Submission Gazette Reserves - Transport

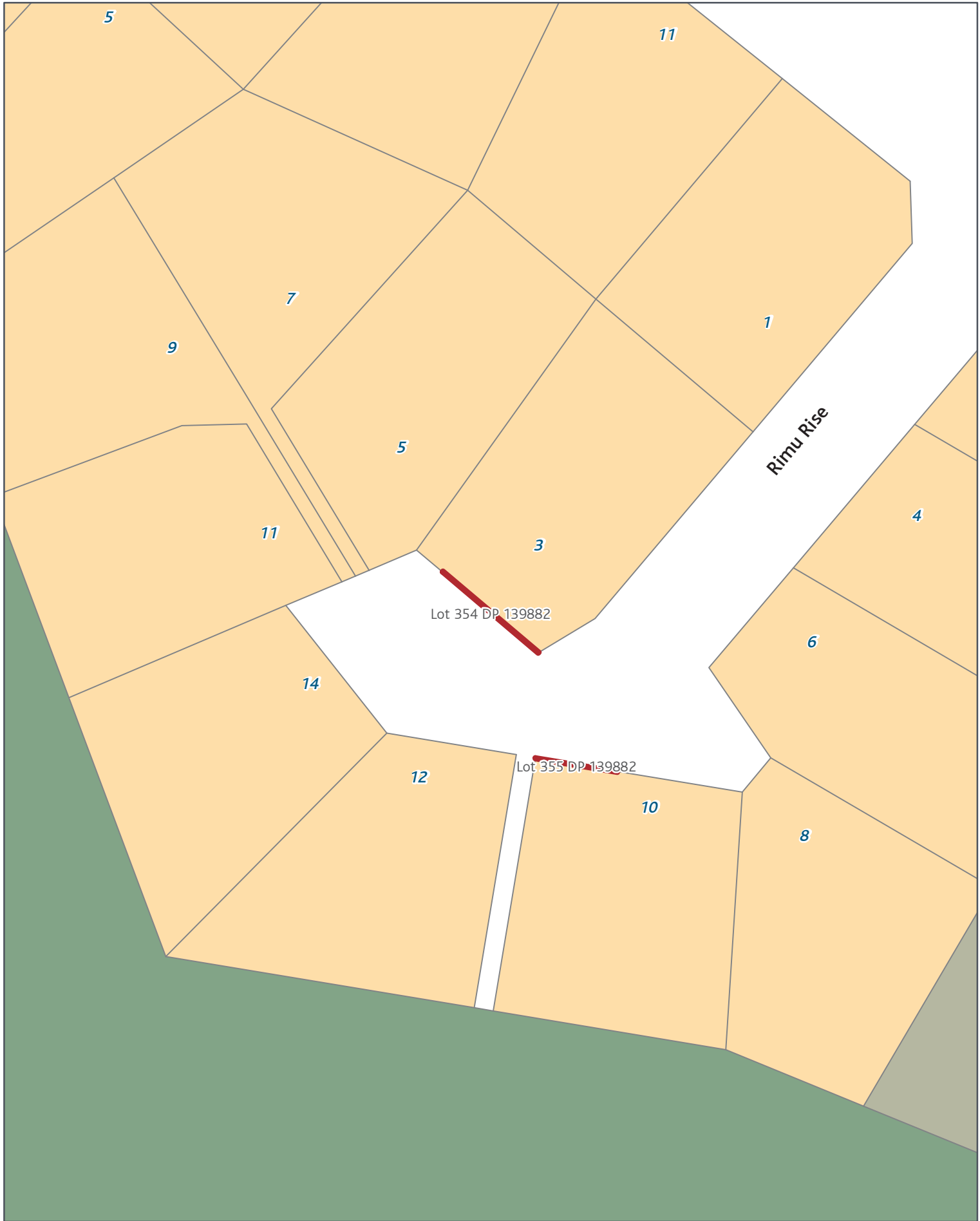
Rezone: Rural and Coastal settlement_to_Road

Page 218 of 393



Created Date: 11 Nov 2013
Scale @ A4: 1:500
Projection: NZTM
Datum: NZGD2000



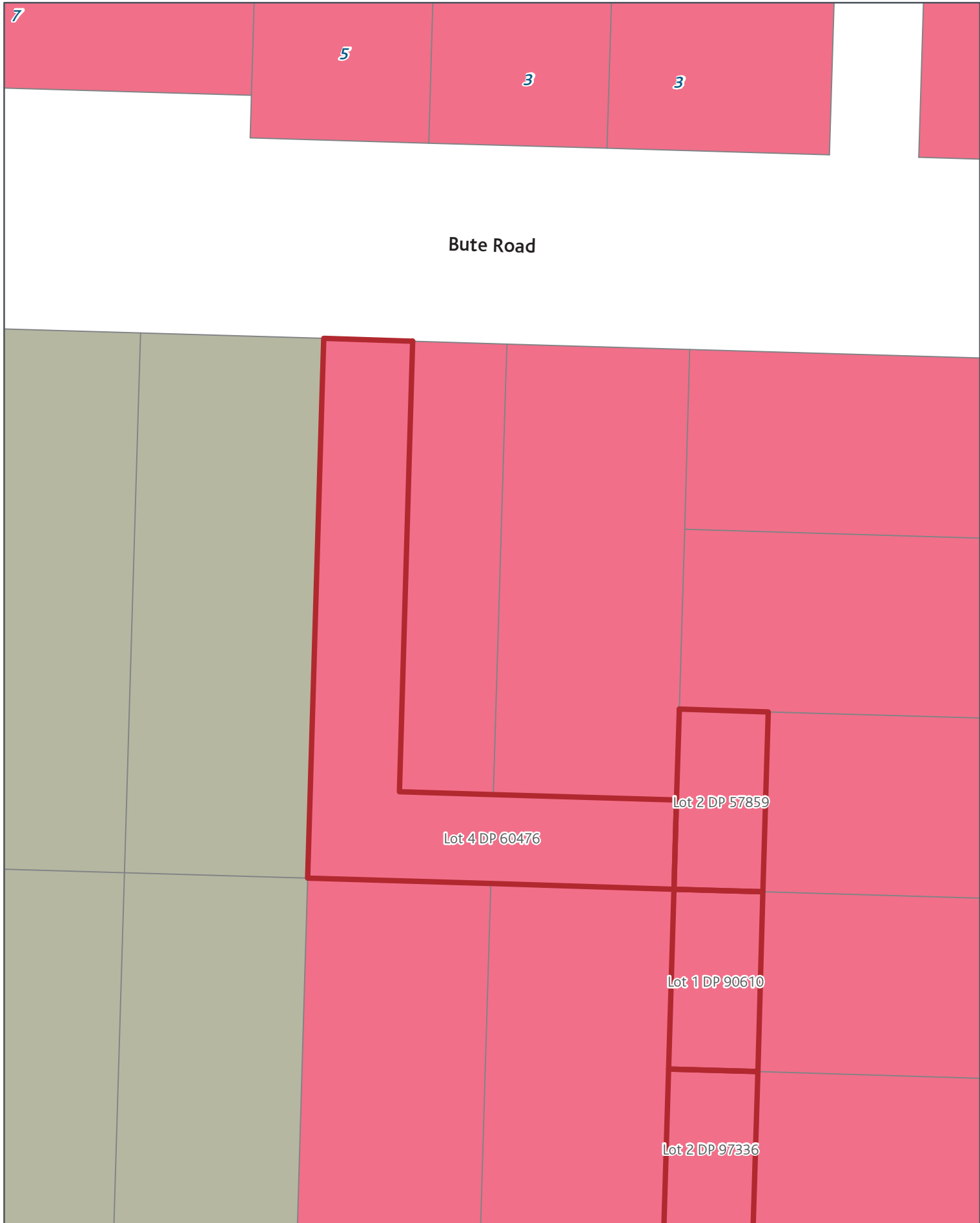


SGIS08 Submission Gazette Reserves - Transport

Rezone: Mixed Housing Suburban_to_Road

Page 219 of 393





SGIS08 Submission Gazette Reserves - Transport

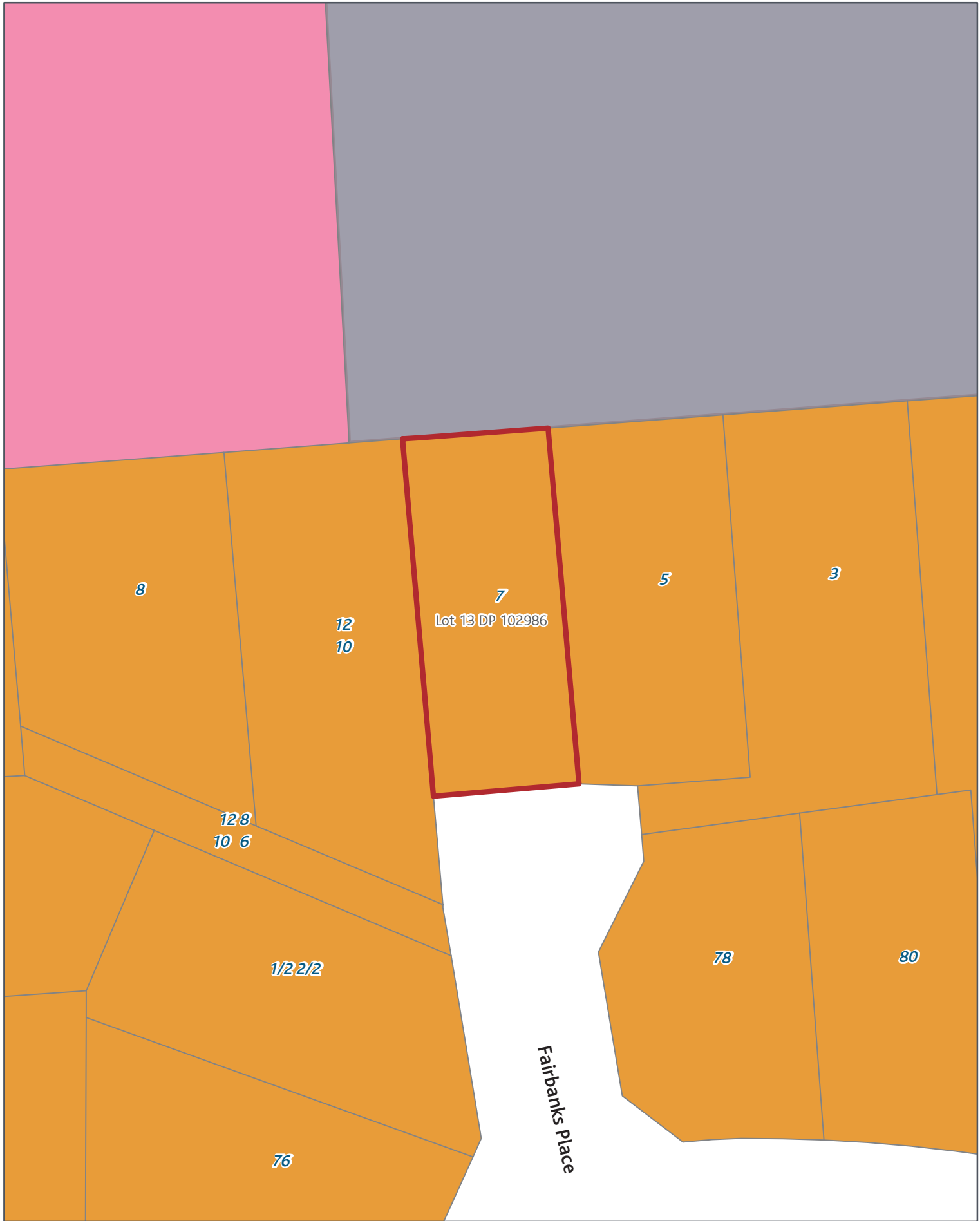
Rezone: Town Centre_to_Road

Page 220 of 393



Created Date: 11 Nov 2013
Scale @ A4: 1:500
Projection: NZTM
Datum: NZGD2000

0 1.25 2.5 5 7.5 10 m



SGIS08 Submission Gazette Reserves - Transport

Rezone: Terrace Housing and Apartment Buildings_to_Road

Page 221 of 393



Created Date: 11 Nov 2013
 Scale @ A4: 1:500
 Projection: NZTM
 Datum: NZGD2000





SGIS08 Submission Gazette Reserves - Transport

Rezone: Terrace Housing and Apartment Buildings_to_Road

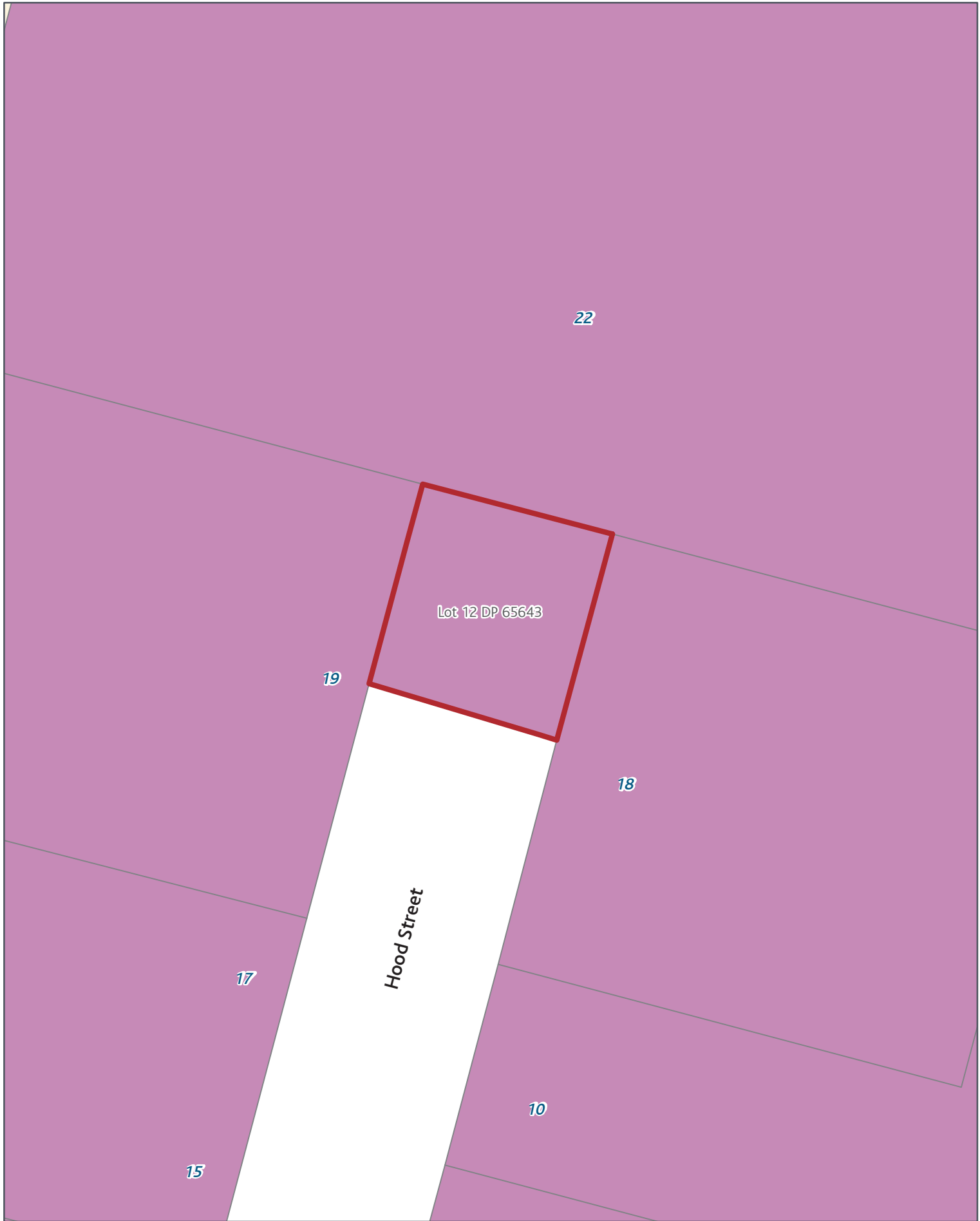
Page 222 of 393



Created Date: 11 Nov 2013
Scale @ A4: 1:500
Projection: NZTM
Datum: NZGD2000

0 1.25 2.5 5 7.5 10 m





SGIS08 Submission Gazette Reserves - Transport

Rezone: Light Industry_to_Road

Page 223 of 393



Created Date: 11 Nov 2013
Scale @ A4: 1:500
Projection: NZTM
Datum: NZGD2000

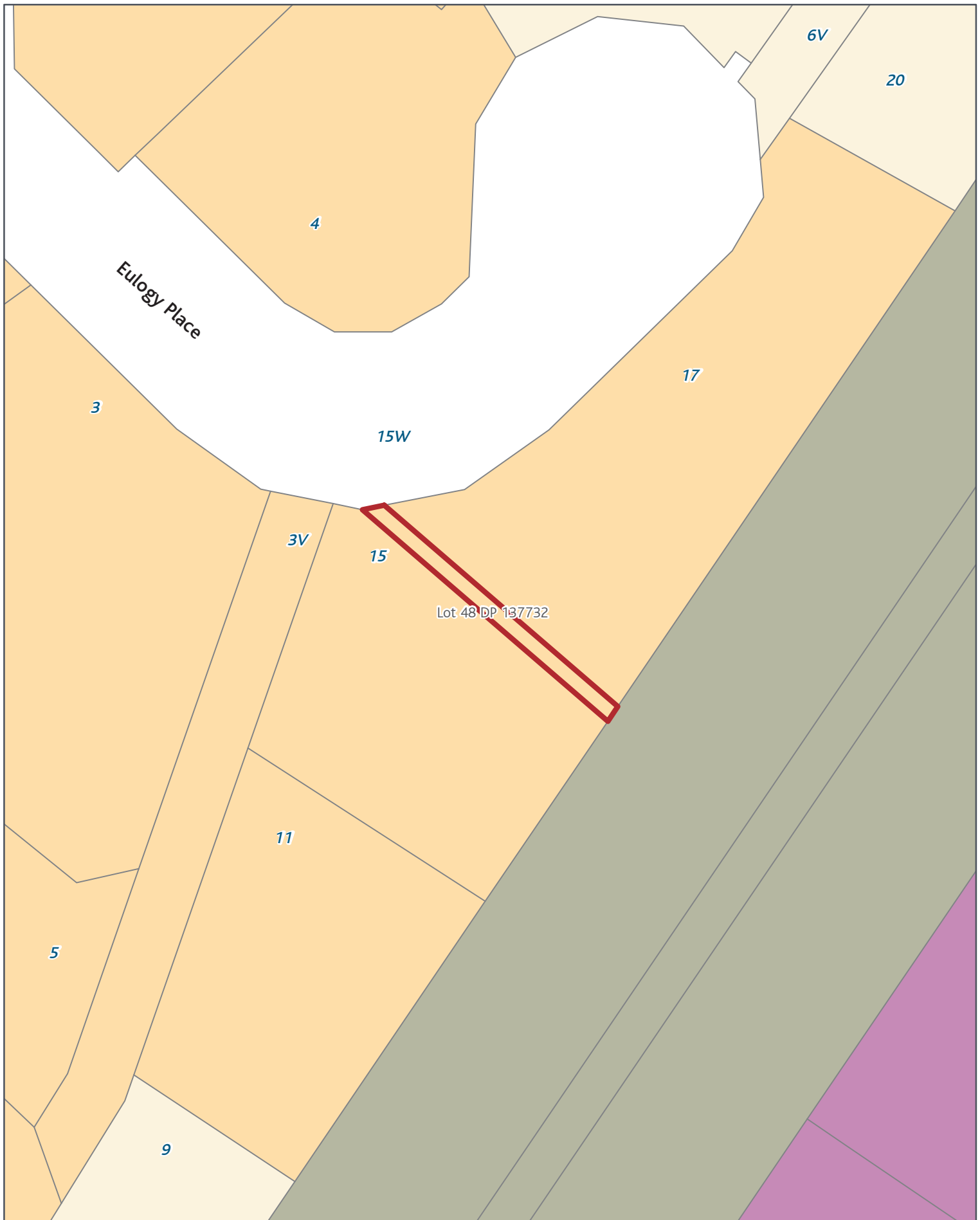




SGIS08 Submission Gazette Reserves - Transport

Rezone: Single House_to_Road

Page 224 of 393



SGIS08 Submission Gazette Reserves - Transport

Rezone: Mixed Housing Suburban_to_Road

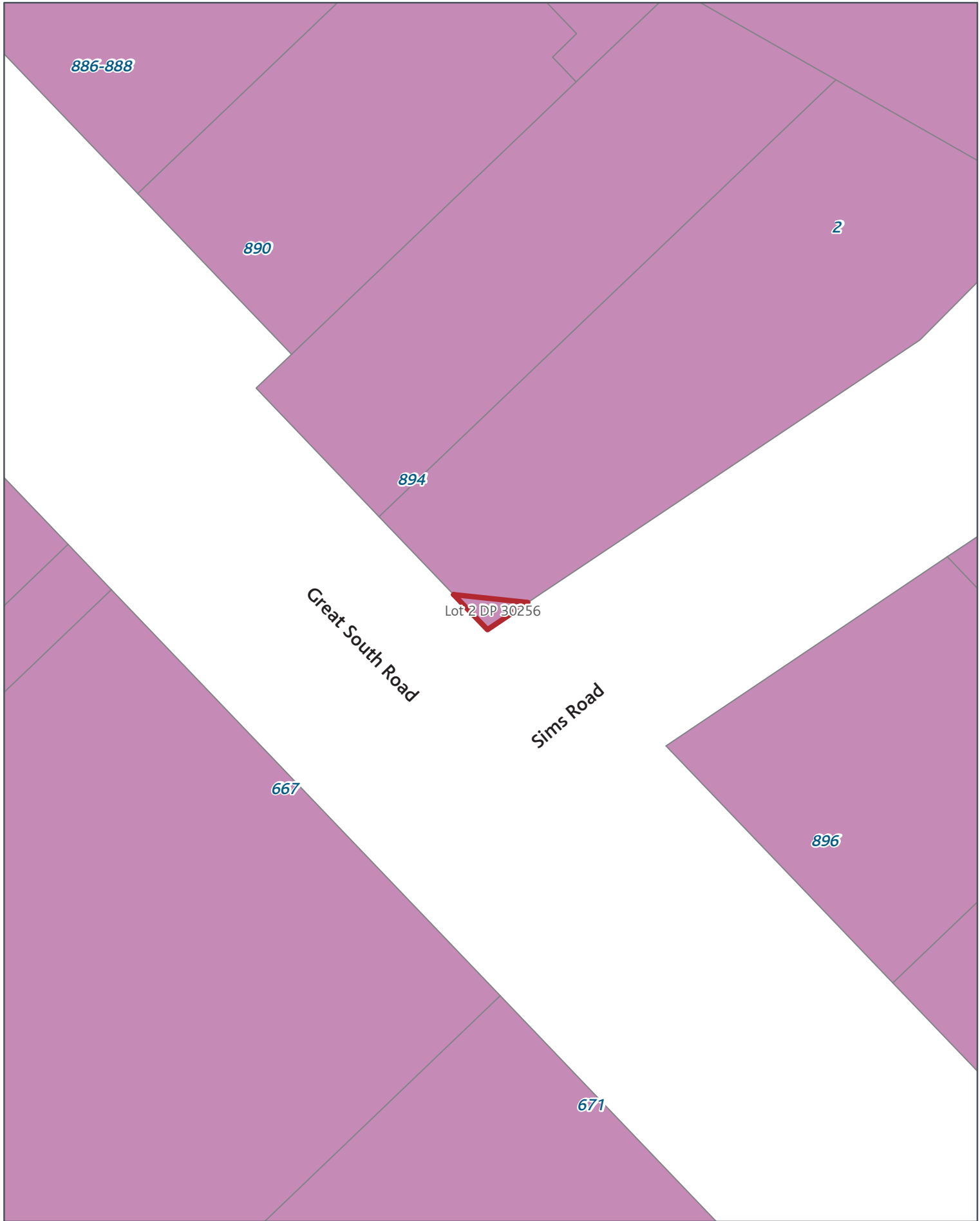
Page 225 of 393



Created Date: 11 Nov 2013
Scale @ A4: 1:500
Projection: NZTM
Datum: NZGD2000

0 1.25 2.5 5 7.5 10 m





SGIS08 Submission Gazette Reserves - Transport

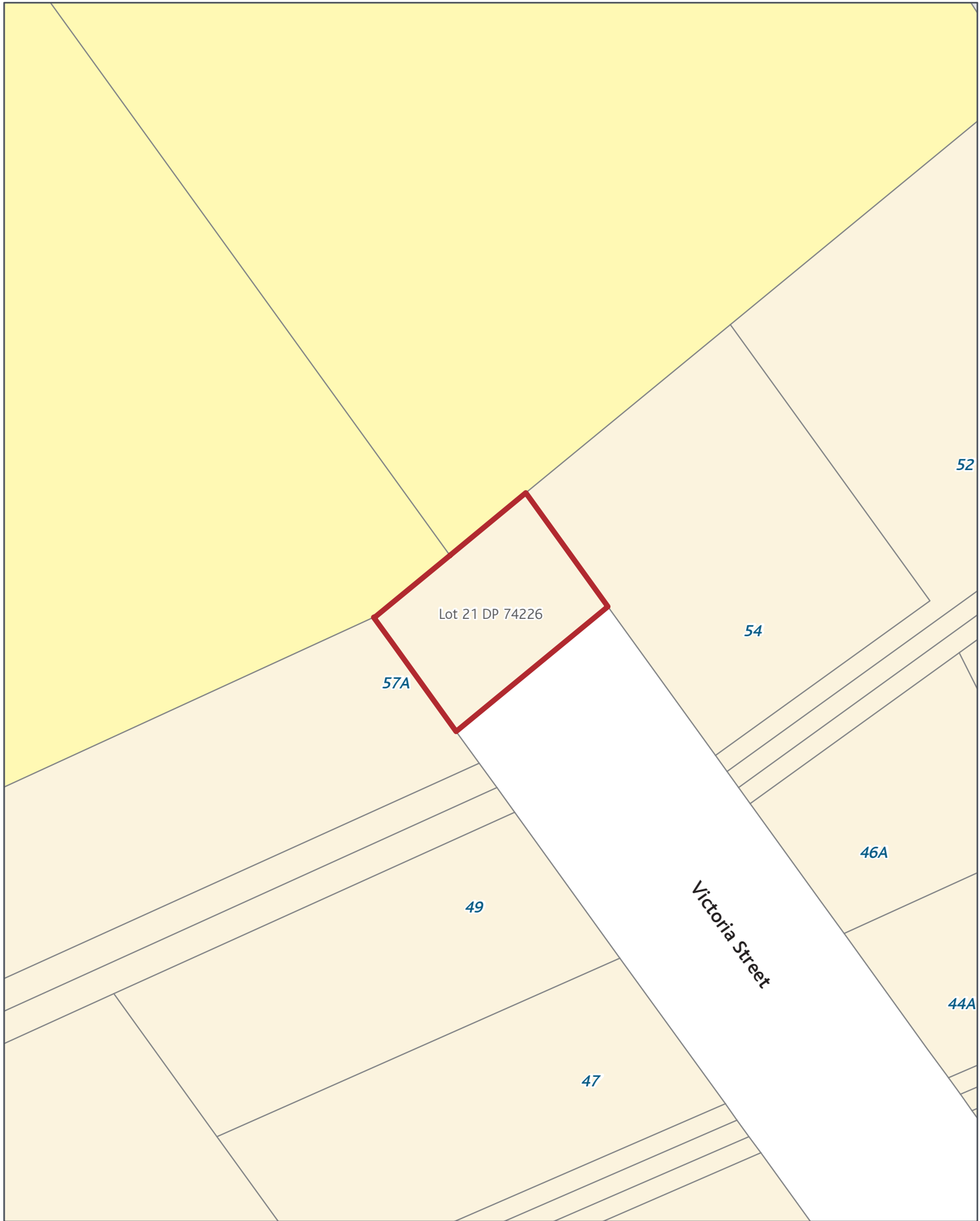
Rezone: Light Industry_to_Road

Page 226 of 393



Created Date: 11 Nov 2013
Scale @ A4: 1:500
Projection: NZTM
Datum: NZGD2000





SGIS08 Submission Gazette Reserves - Transport

Rezone: Single House_to_Road

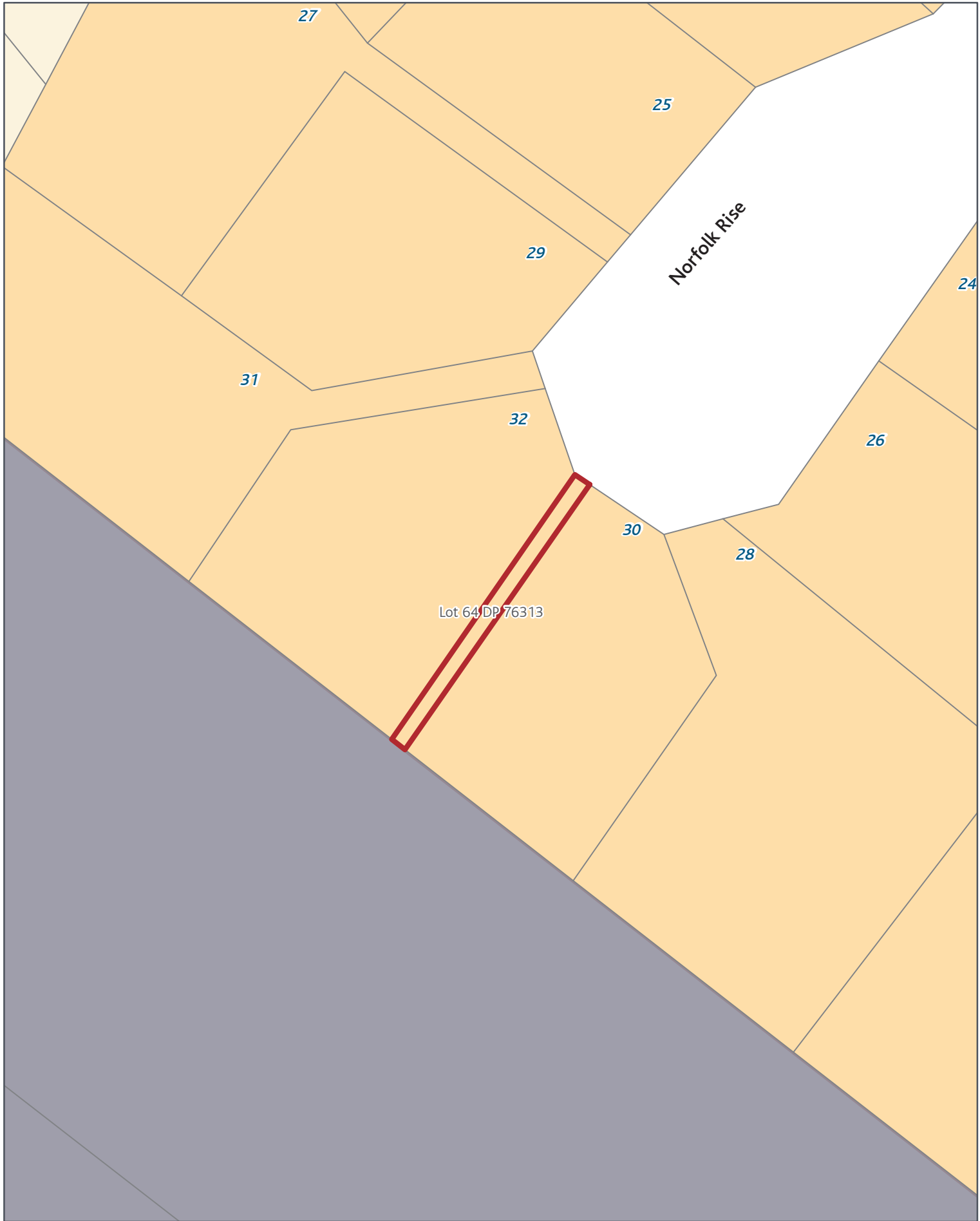
Page 227 of 393



Created Date: 11 Nov 2013
Scale @ A4: 1:500
Projection: NZTM
Datum: NZGD2000

0 1.25 2.5 5 7.5 10 m





SGIS08 Submission Gazette Reserves - Transport

Rezoning: Mixed Housing Suburban_to_Road

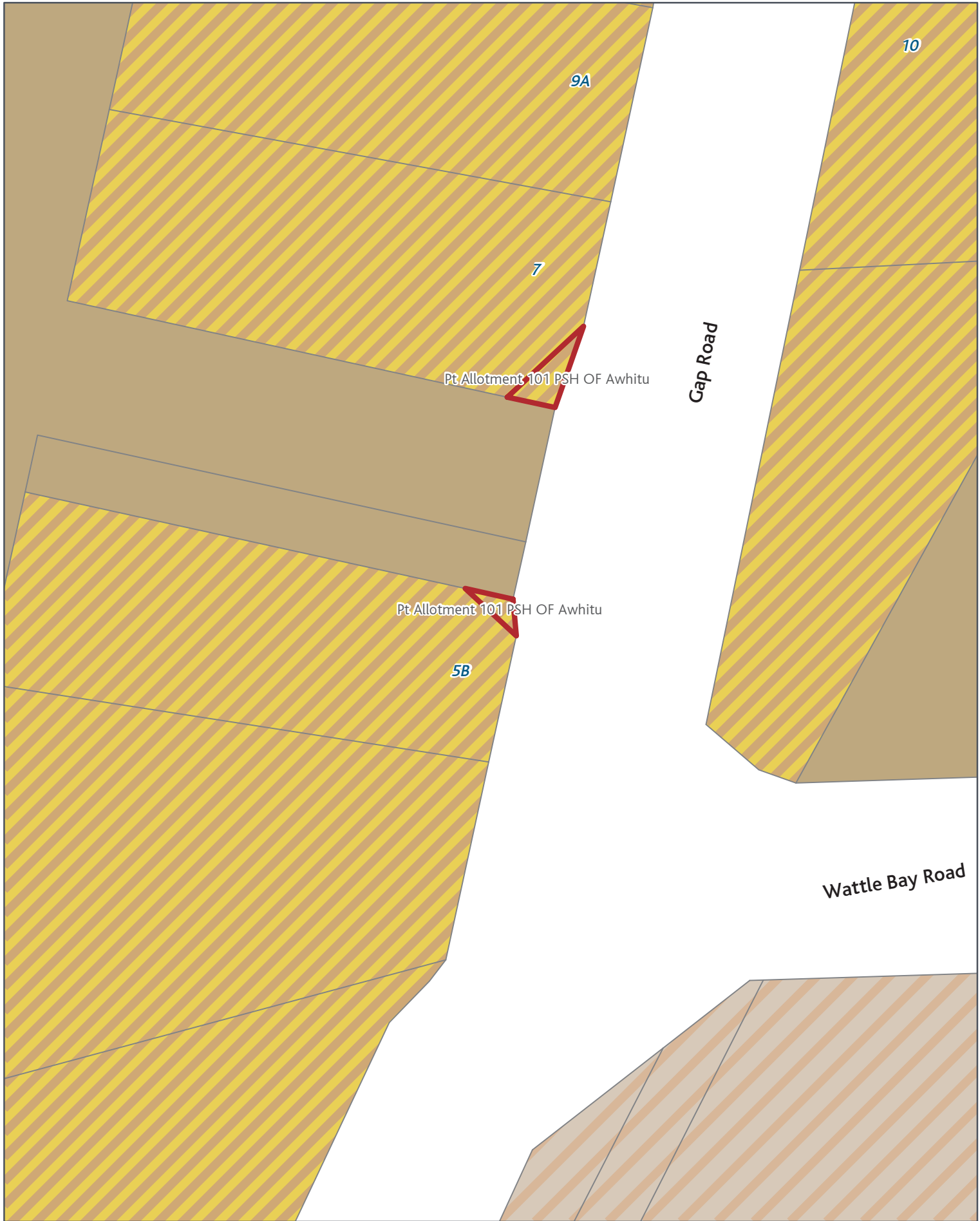
Page 228 of 393



Created Date: 11 Nov 2013
Scale @ A4: 1:500
Projection: NZTM
Datum: NZGD2000

0 1.25 2.5 5 7.5 10 m





SGIS08 Submission Gazette Reserves - Transport

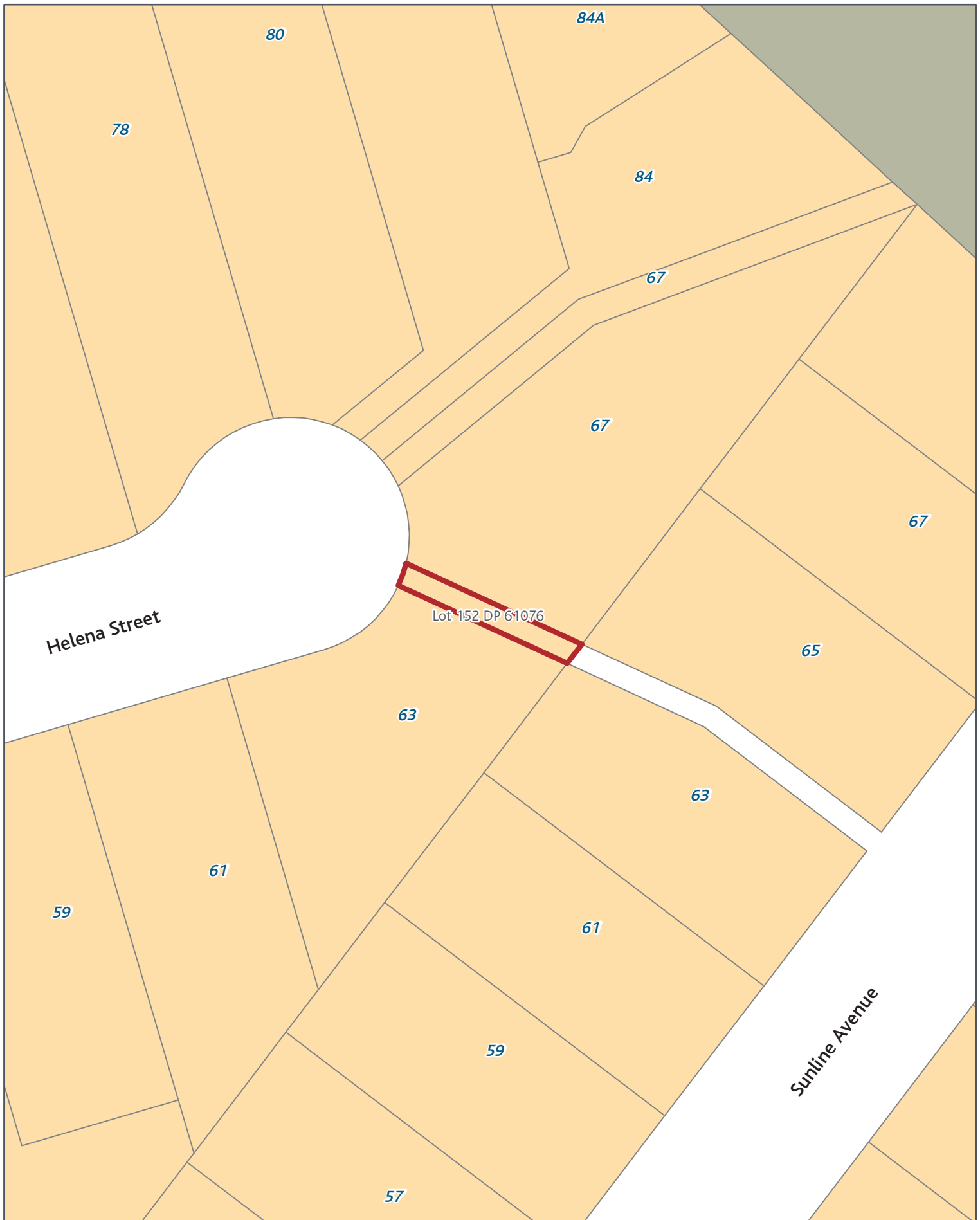
Rezone: Rural and Coastal settlement_to_Road

Page 229 of 393



Created Date: 11 Nov 2013
 Scale @ A4: 1:500
 Projection: NZTM
 Datum: NZGD2000





SGIS08 Submission Gazette Reserves - Transport

Rezone: Mixed Housing Suburban_to_Road

Page 230 of 393



Created Date: 11 Nov 2013
Scale @ A4: 1:500
Projection: NZTM
Datum: NZGD2000





SGIS08 Submission Gazette Reserves - Transport

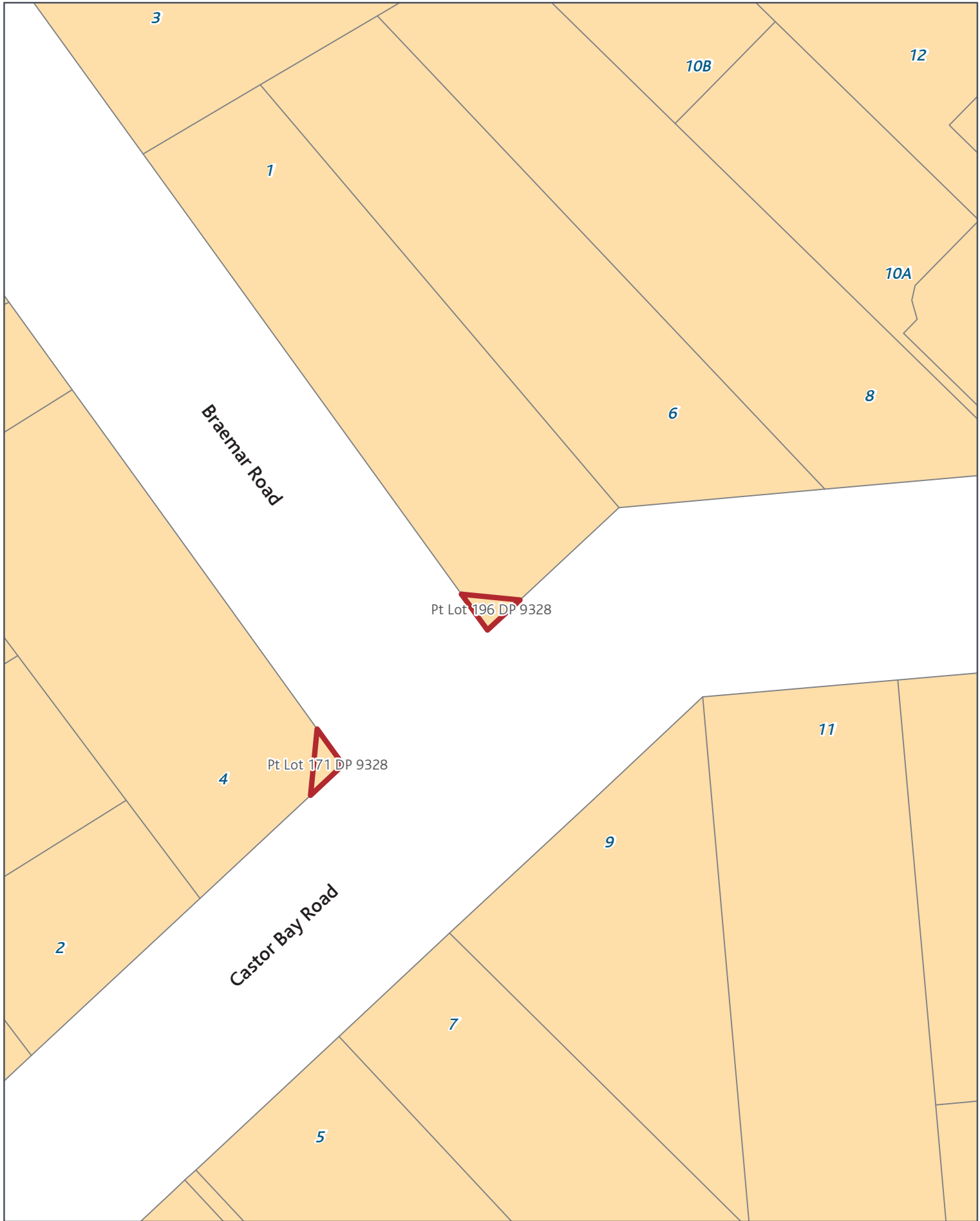
Rezone: Mixed Housing Suburban_to_Road

Page 231 of 393



Created Date: 11 Nov 2013
 Scale @ A4: 1:500
 Projection: NZTM
 Datum: NZGD2000





SGIS08 Submission Gazette Reserves - Transport

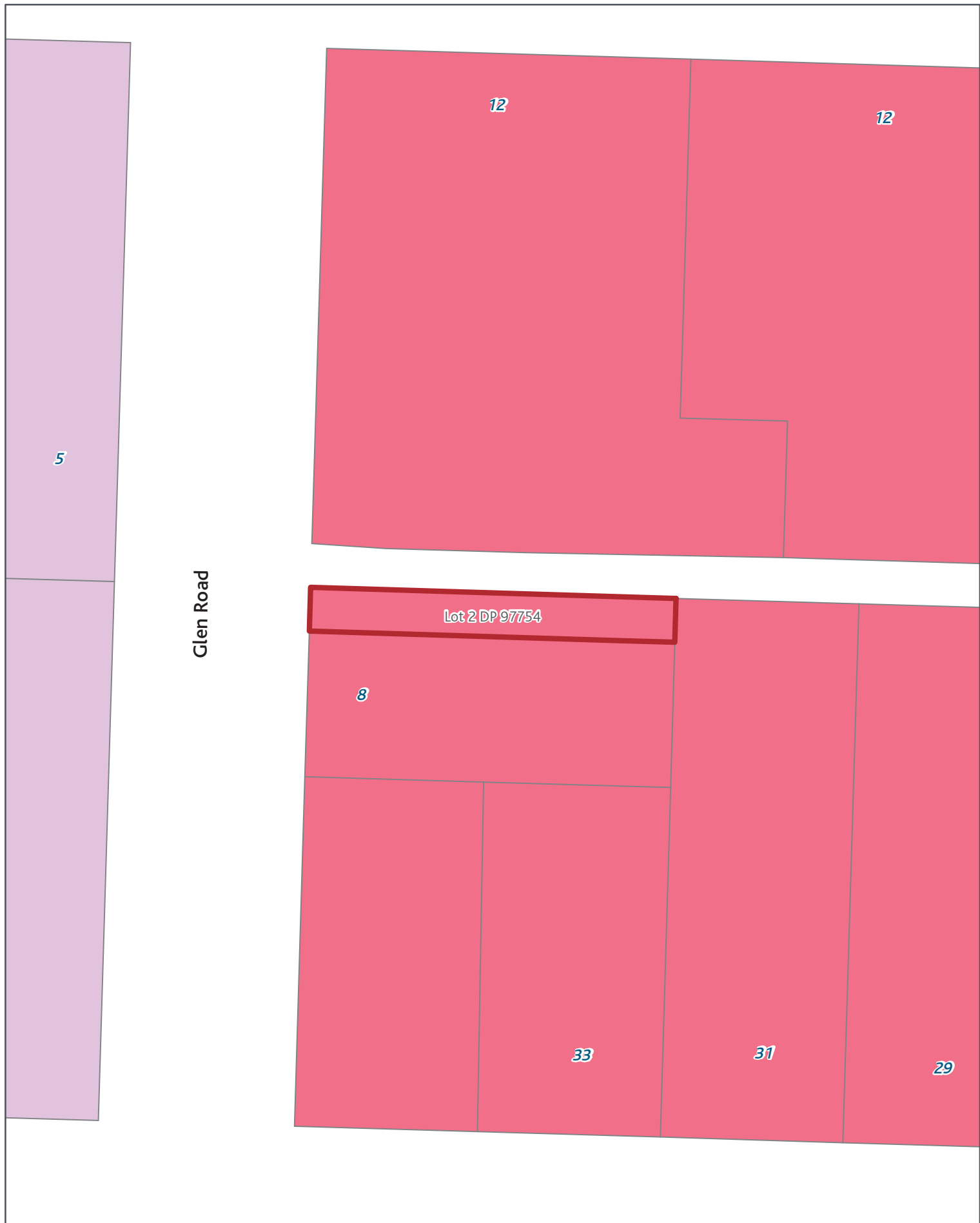
Rezone: Mixed Housing Suburban_to_Road

Page 232 of 393



Created Date: 11 Nov 2013
 Scale @ A4: 1:500
 Projection: NZTM
 Datum: NZGD2000

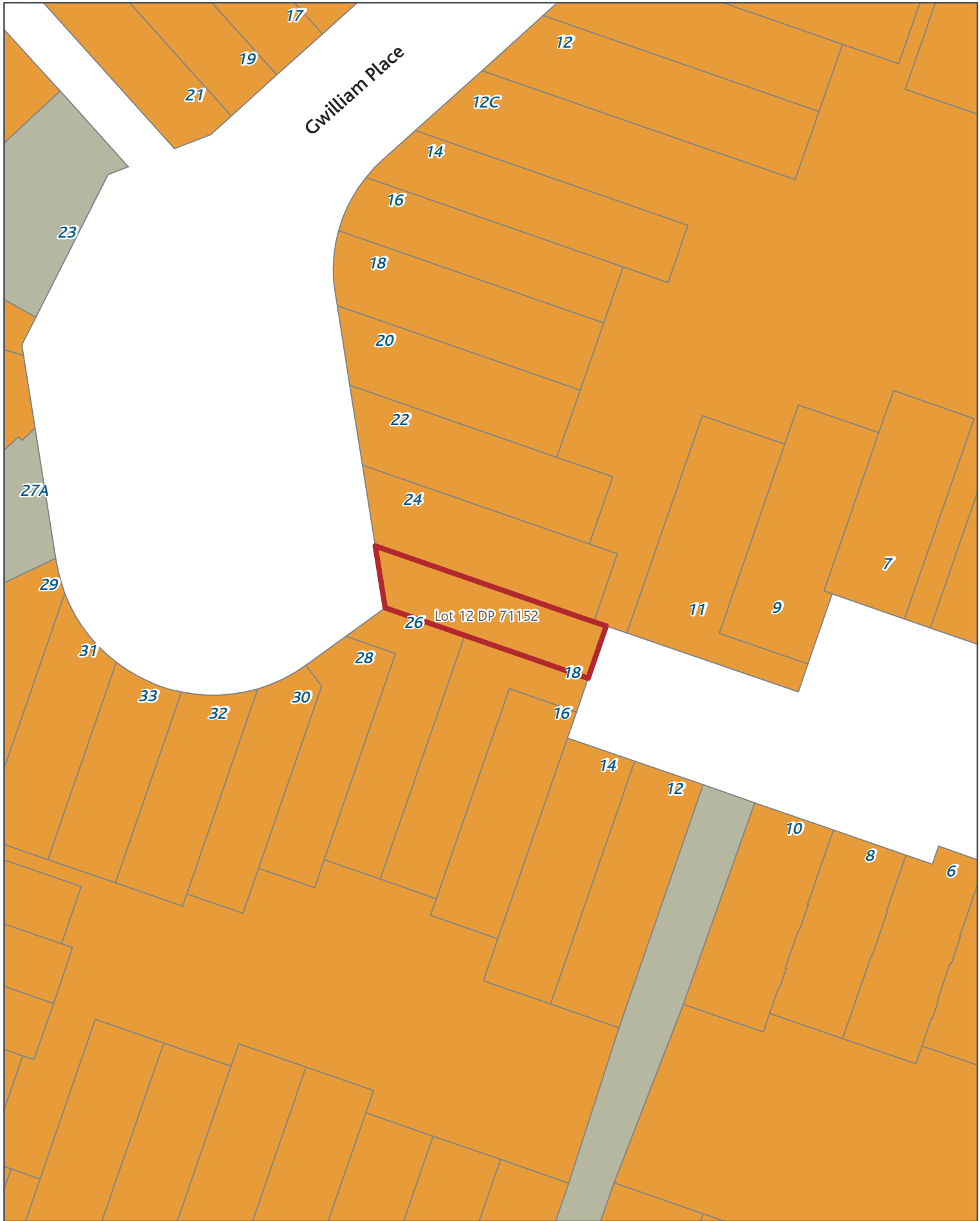




SGIS08 Submission Gazette Reserves - Transport

Rezone: Town Centre_to_Road

Page 233 of 393



SGIS08 Submission Gazette Reserves - Transport

Rezone: Terrace Housing and Apartment Buildings_to_Road

Page 234 of 393



Created Date: 11 Nov 2013
Scale @ A4: 1:500
Projection: NZTM
Datum: NZGD2000





SGIS08 Submission Gazette Reserves - Transport

Rezone: Mixed Housing Suburban_to_Road

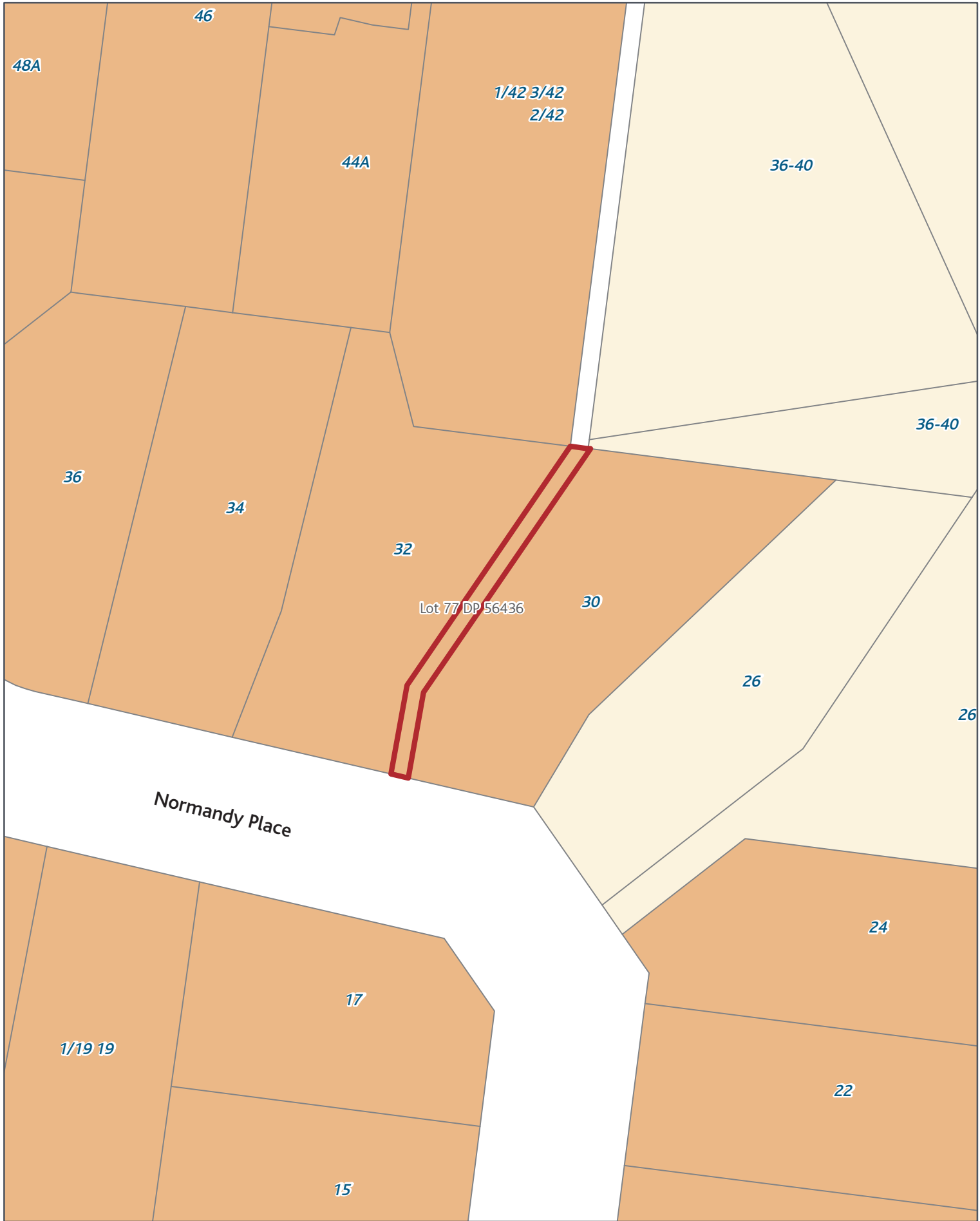
Page 235 of 393



Created Date: 11 Nov 2013
 Scale @ A4: 1:500
 Projection: NZTM
 Datum: NZGD2000

0 1.25 2.5 5 7.5 10 m





SGIS08 Submission Gazette Reserves - Transport

Rezone: Mixed Housing Urban_to_Road

Page 236 of 393

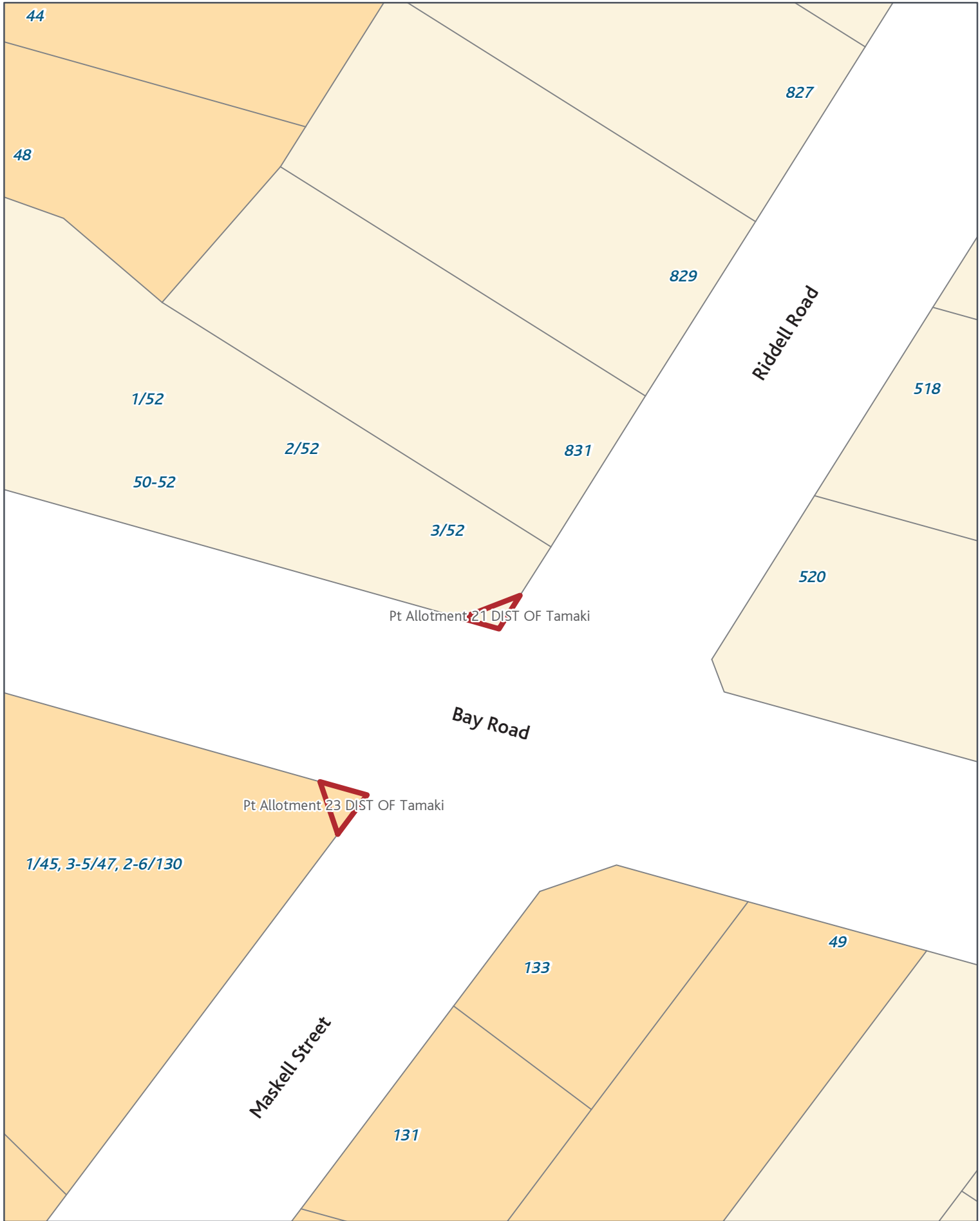


Created Date: 11 Nov 2013
Scale @ A4: 1:500
Projection: NZTM
Datum: NZGD2000

0 1.25 2.5 5 7.5 10 m



Auckland Council
Auckland Council



SGIS08 Submission Gazette Reserves - Transport

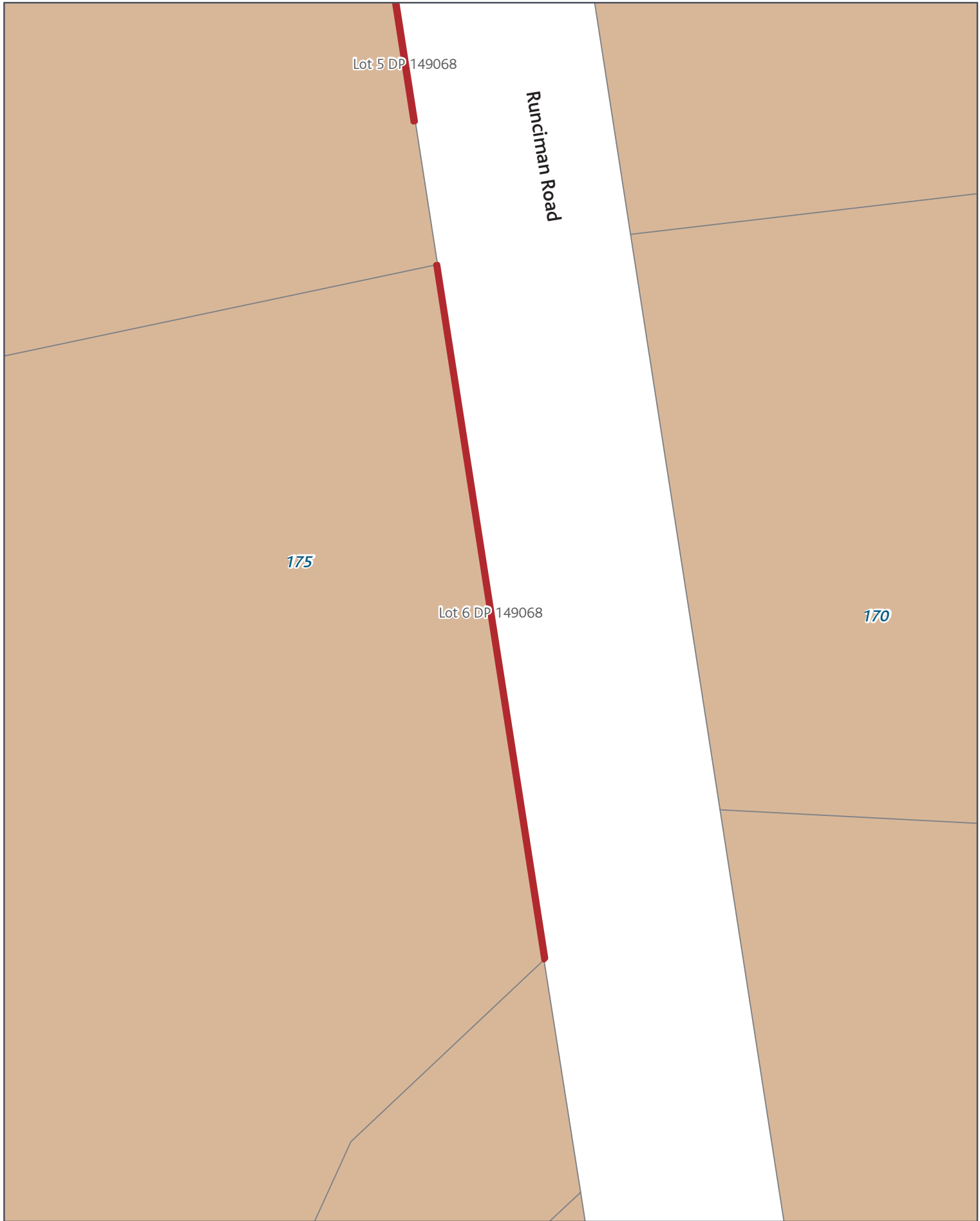
Rezone: Single House_to_Road

Page 237 of 393



Created Date: 11 Nov 2013
 Scale @ A4: 1:500
 Projection: NZTM
 Datum: NZGD2000





SGIS08 Submission Gazette Reserves - Transport

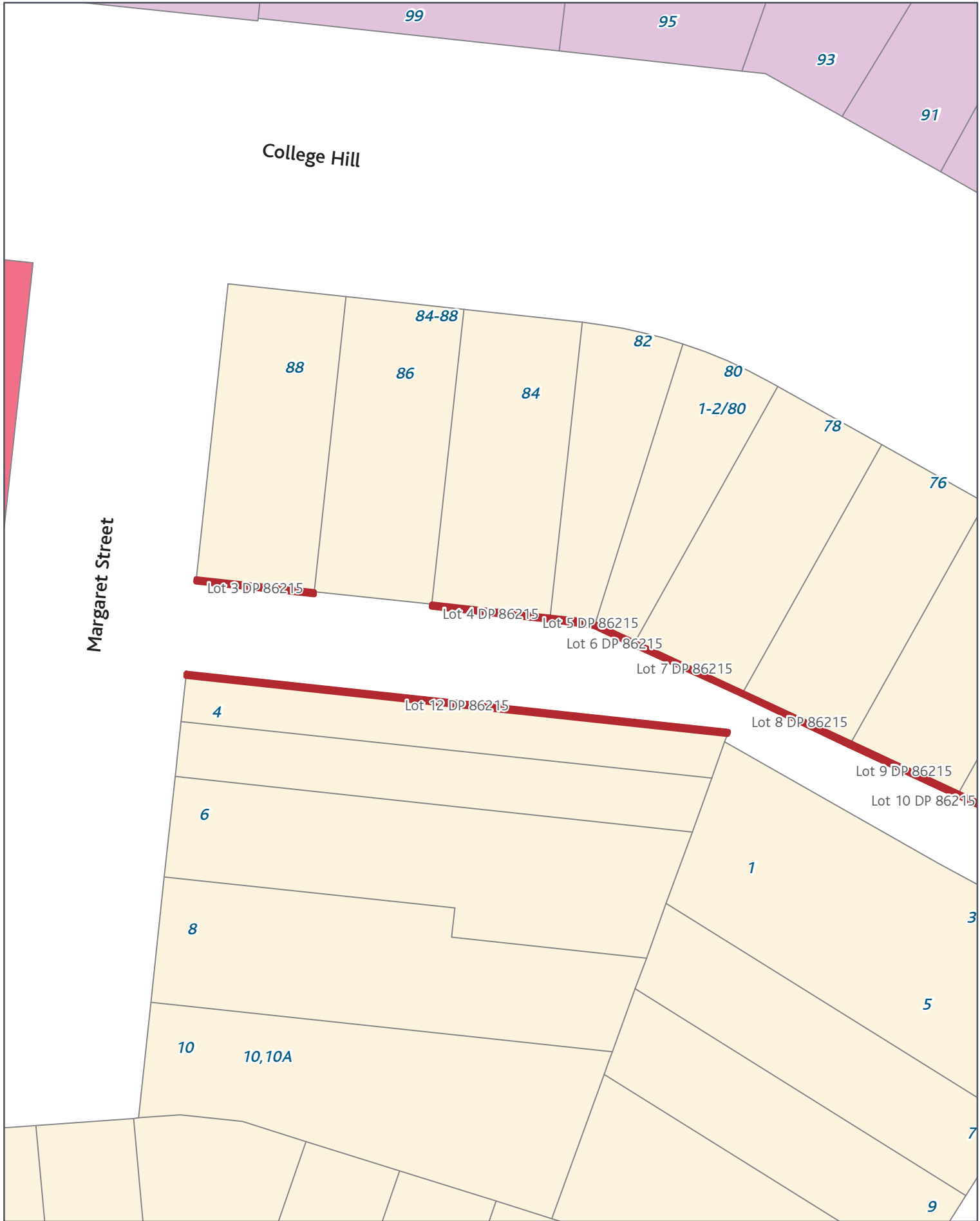
Rezone: Countryside Living_to_Road

Page 238 of 393



Created Date: 11 Nov 2013
Scale @ A4: 1:500
Projection: NZTM
Datum: NZGD2000

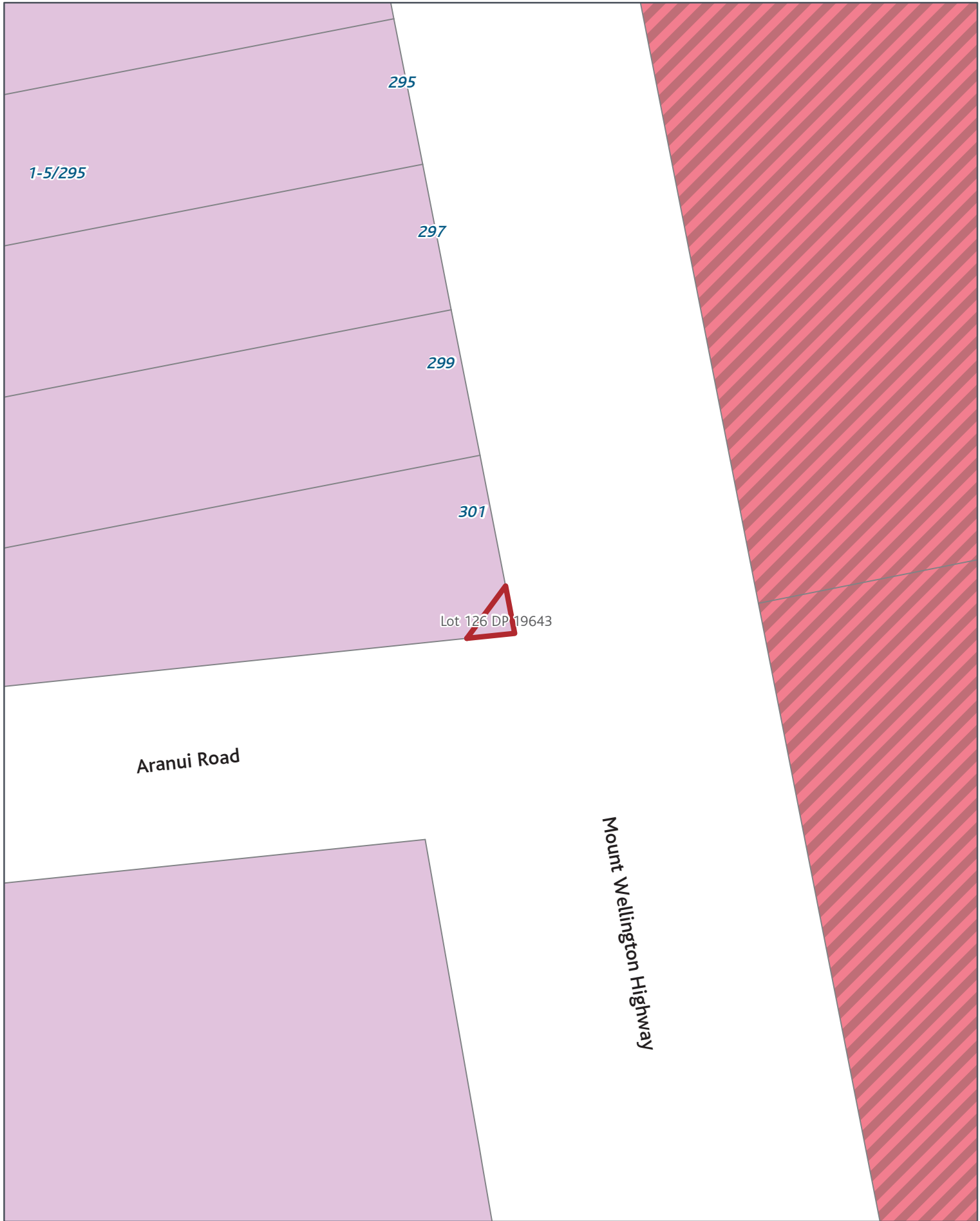




SGIS08 Submission Gazette Reserves - Transport

Rezone: Single House_to_Road

Page 239 of 393



SGIS08 Submission Gazette Reserves - Transport

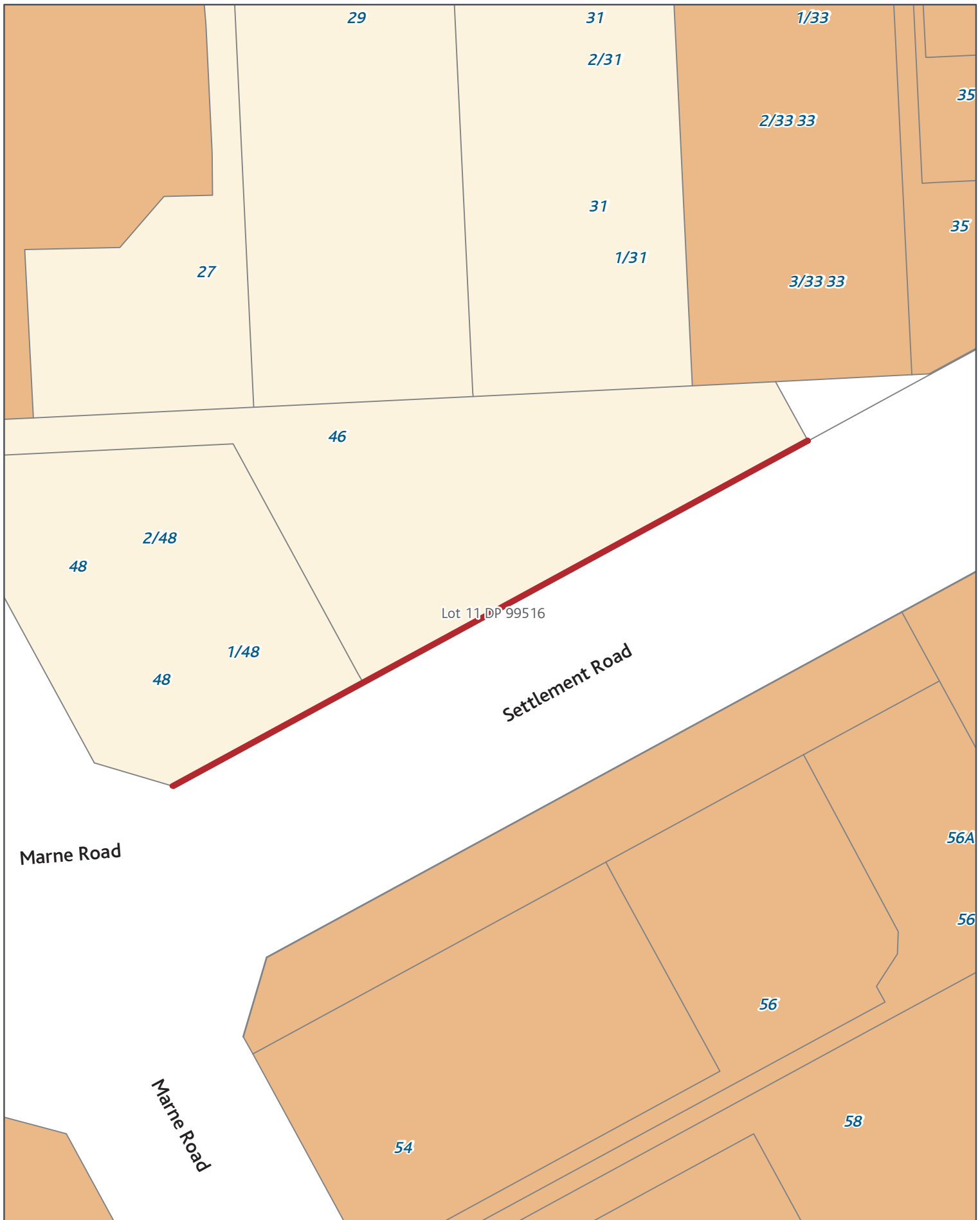
Rezone: Mixed Use_to_Road

Page 240 of 393



Created Date: 11 Nov 2013
Scale @ A4: 1:500
Projection: NZTM
Datum: NZGD2000





SGIS08 Submission Gazette Reserves - Transport

Rezone: Single House_to_Road

Page 241 of 393

Created Date: 11 Nov 2013
 Scale @ A4: 1:500
 Projection: NZTM
 Datum: NZGD2000





SGIS08 Submission Gazette Reserves - Transport

Rezone: Terrace Housing and Apartment Buildings_to_Road

Page 242 of 393



SGIS08 Submission Gazette Reserves - Transport

Rezone: Mixed Housing Suburban_to_Road

Page 243 of 393

Created Date: 11 Nov 2013
Scale @ A4: 1:500
Projection: NZTM
Datum: NZGD2000





SGIS08 Submission Gazette Reserves - Transport

Rezone: Local Centre_to_Road

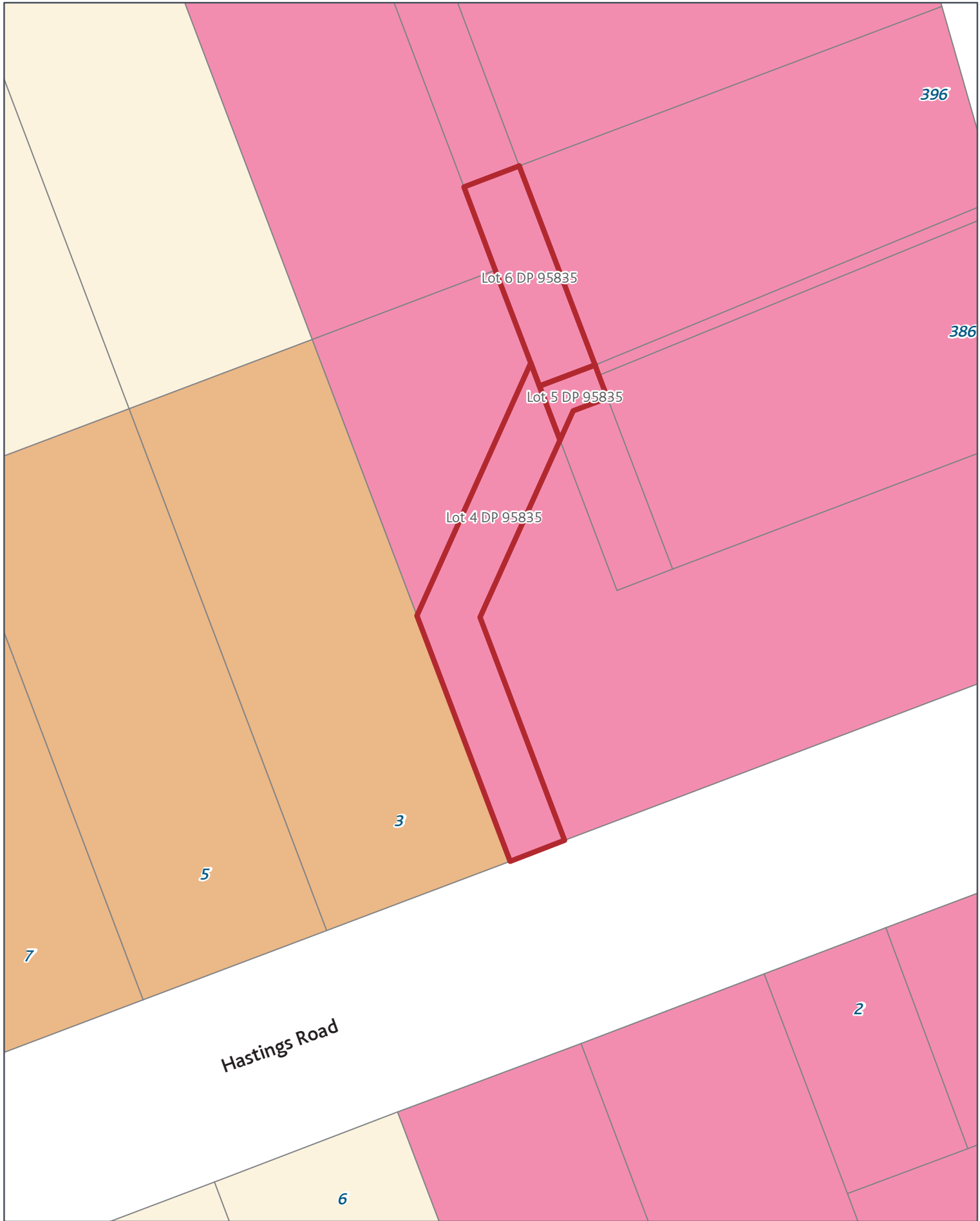
Page 244 of 393



Created Date: 11 Nov 2013
Scale @ A4: 1:500
Projection: NZTM
Datum: NZGD2000

0 1.25 2.5 5 7.5 10 m





SGIS08 Submission Gazette Reserves - Transport

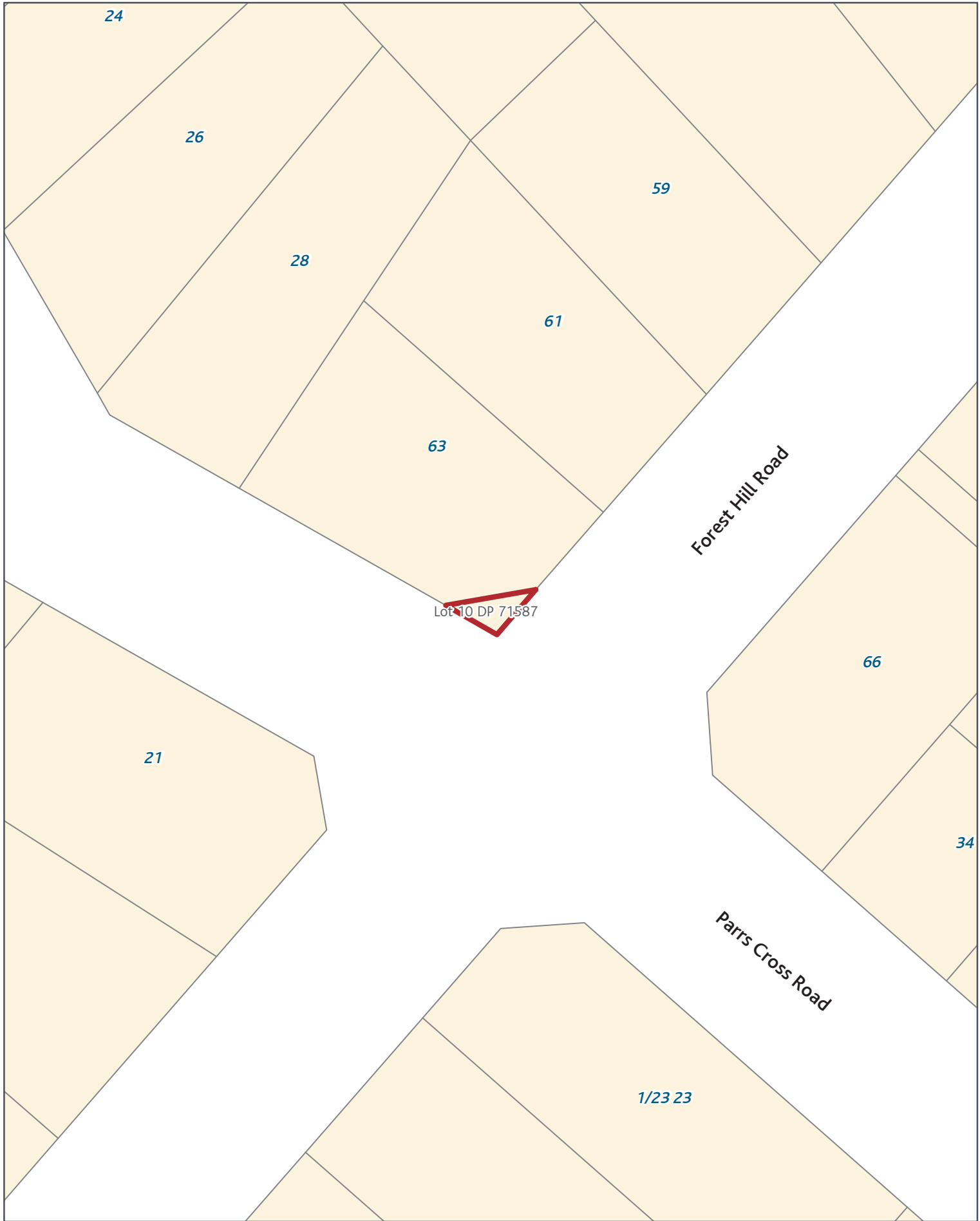
Rezone: Local Centre_to_Road

Page 245 of 393



Created Date: 11 Nov 2013
Scale @ A4: 1:500
Projection: NZTM
Datum: NZGD2000





SGIS08 Submission Gazette Reserves - Transport

Rezone: Single House_to_Road

Page 246 of 393



Created Date: 11 Nov 2013
Scale @ A4: 1:500
Projection: NZTM
Datum: NZGD2000

0 1.25 2.5 5 7.5 10 m





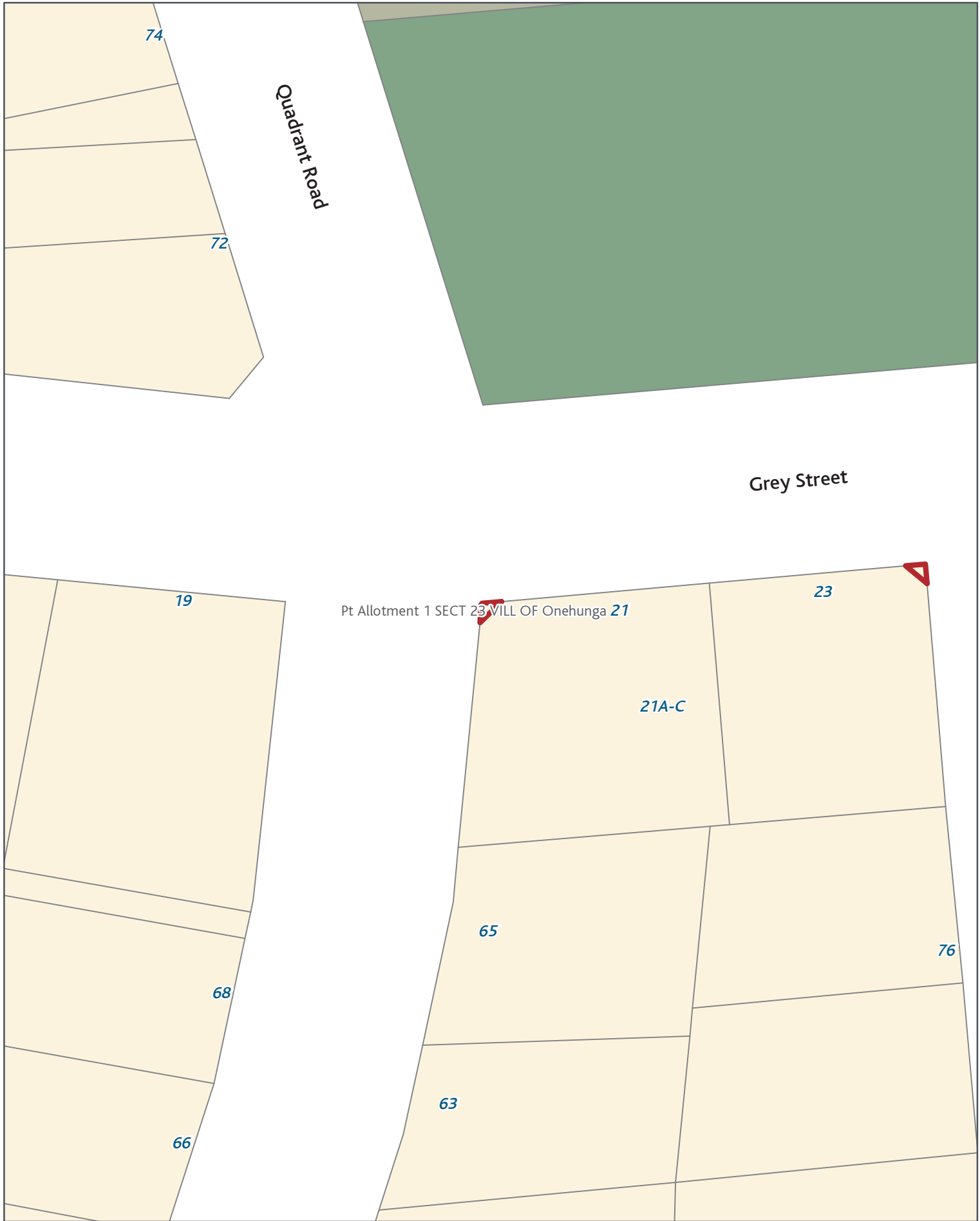
SGIS08 Submission Gazette Reserves - Transport

Rezone: Mixed Housing Suburban_to_Road

Page 247 of 393

Created Date: 11 Nov 2013
 Scale @ A4: 1:500
 Projection: NZTM
 Datum: NZGD2000





SGIS08 Submission Gazette Reserves - Transport

Rezone: Single House_to_Road

Page 248 of 393



SGIS08 Submission Gazette Reserves - Transport

Rezone: Single House_to_Road

Page 249 of 393



SGIS08 Submission Gazette Reserves - Transport

Rezone: Mixed Use_to_Road

Page 250 of 393



SGIS08 Submission Gazette Reserves - Transport

Rezone: Town Centre_to_Road

Page 251 of 393



Created Date: 11 Nov 2013
 Scale @ A4: 1:500
 Projection: NZTM
 Datum: NZGD2000

0 1.25 2.5 5 7.5 10 m





SGIS08 Submission Gazette Reserves - Transport

Rezone: Mixed Housing Suburban_to_Road

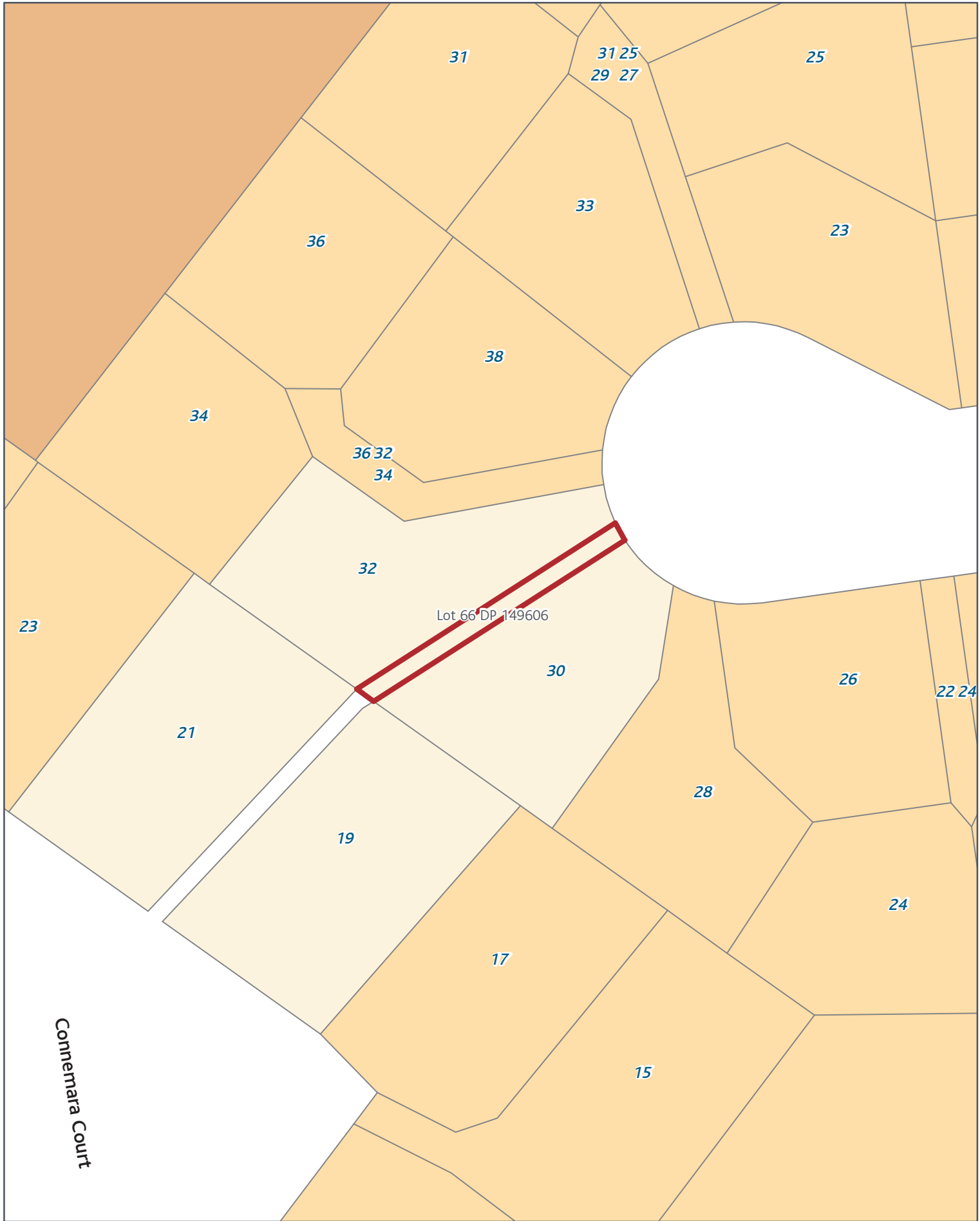
Page 253 of 393



Created Date: 11 Nov 2013
 Scale @ A4: 1:500
 Projection: NZTM
 Datum: NZGD2000

0 1.25 2.5 5 7.5 10 m





SGIS08 Submission Gazette Reserves - Transport

Rezone: Single House_to_Road

Page 254 of 393



Created Date: 11 Nov 2013
Scale @ A4: 1:500
Projection: NZTM
Datum: NZGD2000

0 1.25 2.5 5 7.5 10 m

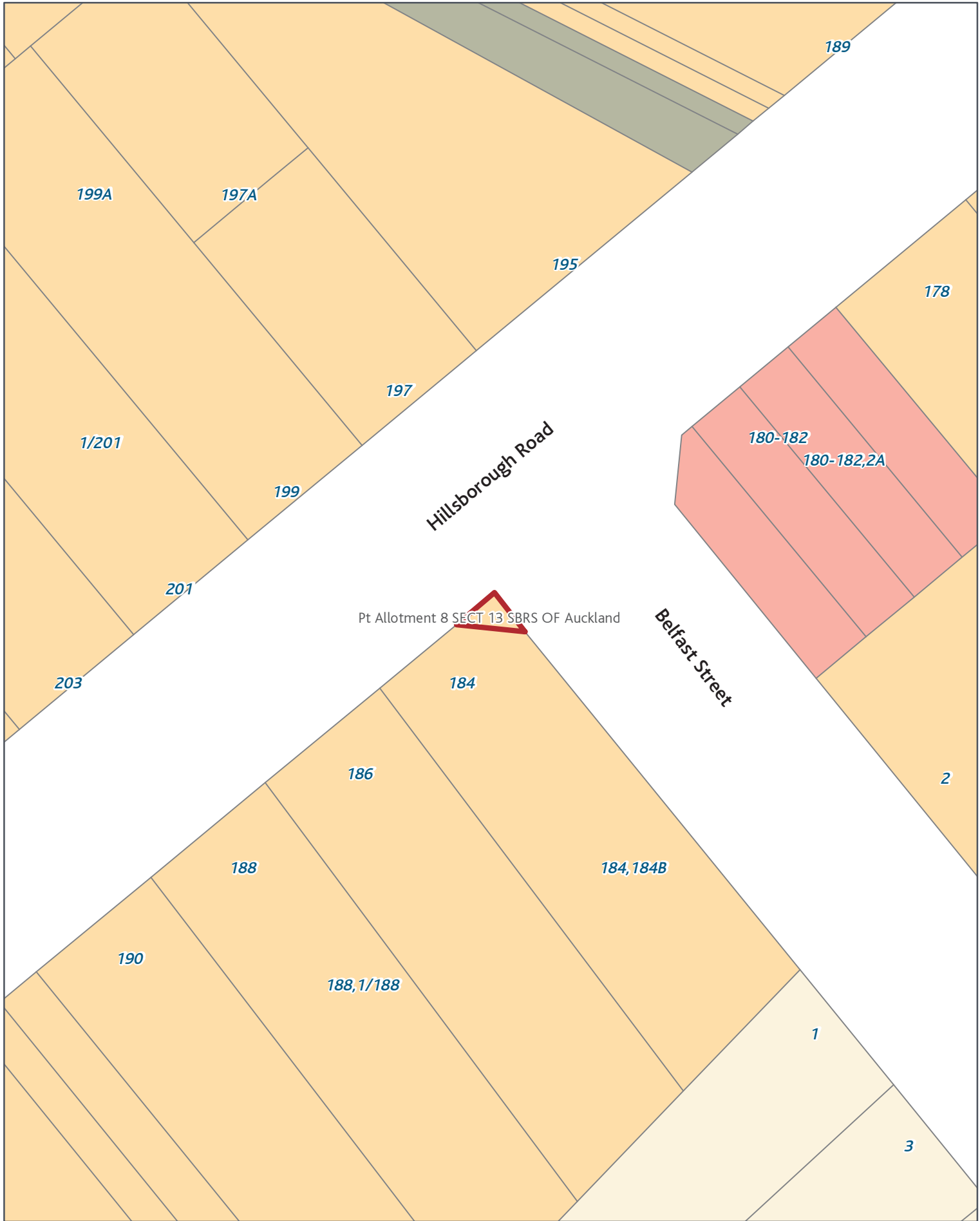




SGIS08 Submission Gazette Reserves - Transport

Rezone: Mixed Housing Suburban_to_Road

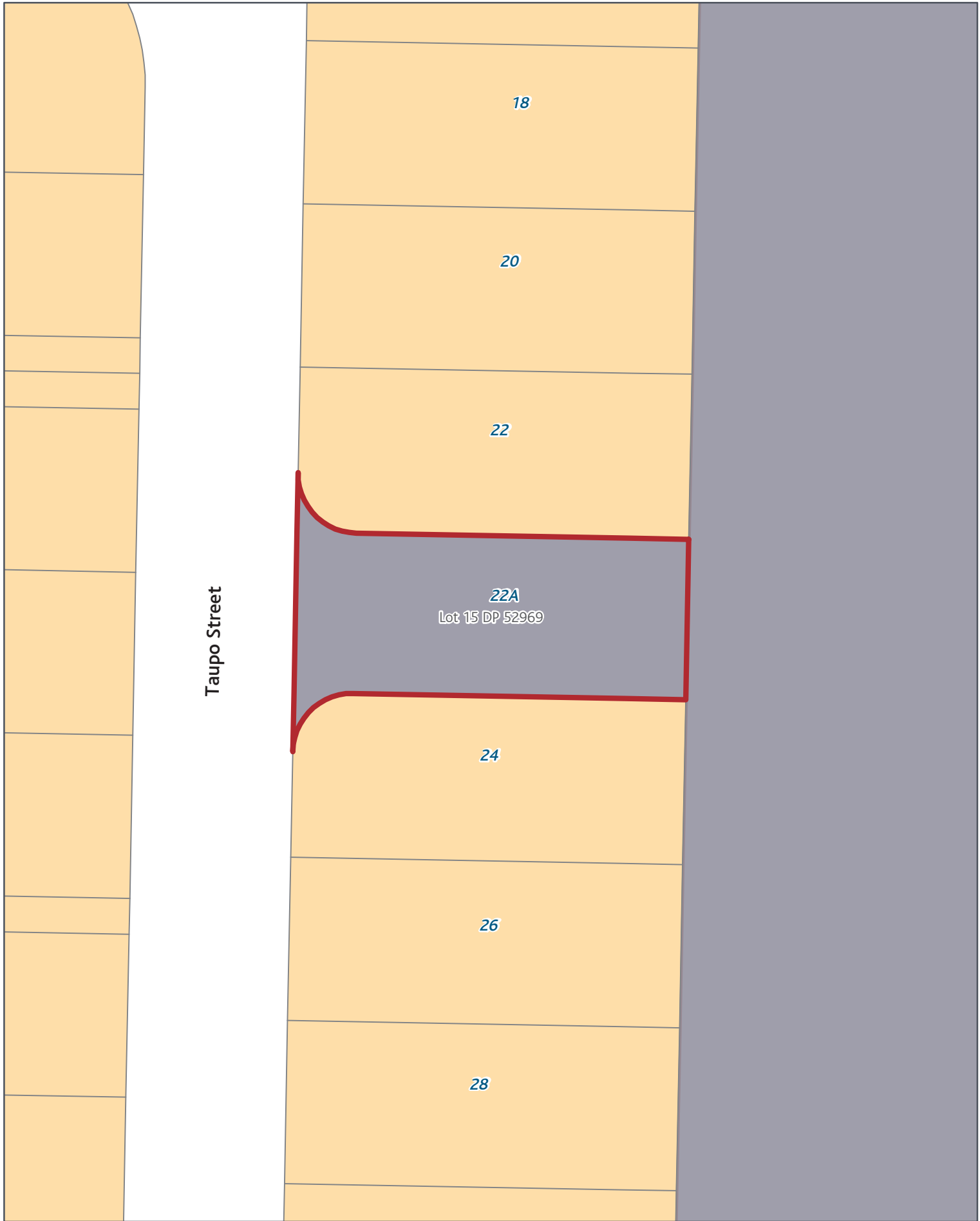
Page 255 of 393



SGIS08 Submission Gazette Reserves - Transport

Rezone: Mixed Housing Suburban_to_Road

Page 256 of 393



SGIS08 Submission Gazette Reserves - Transport

Rezoning: Retirement Village_to_Road

Page 257 of 393

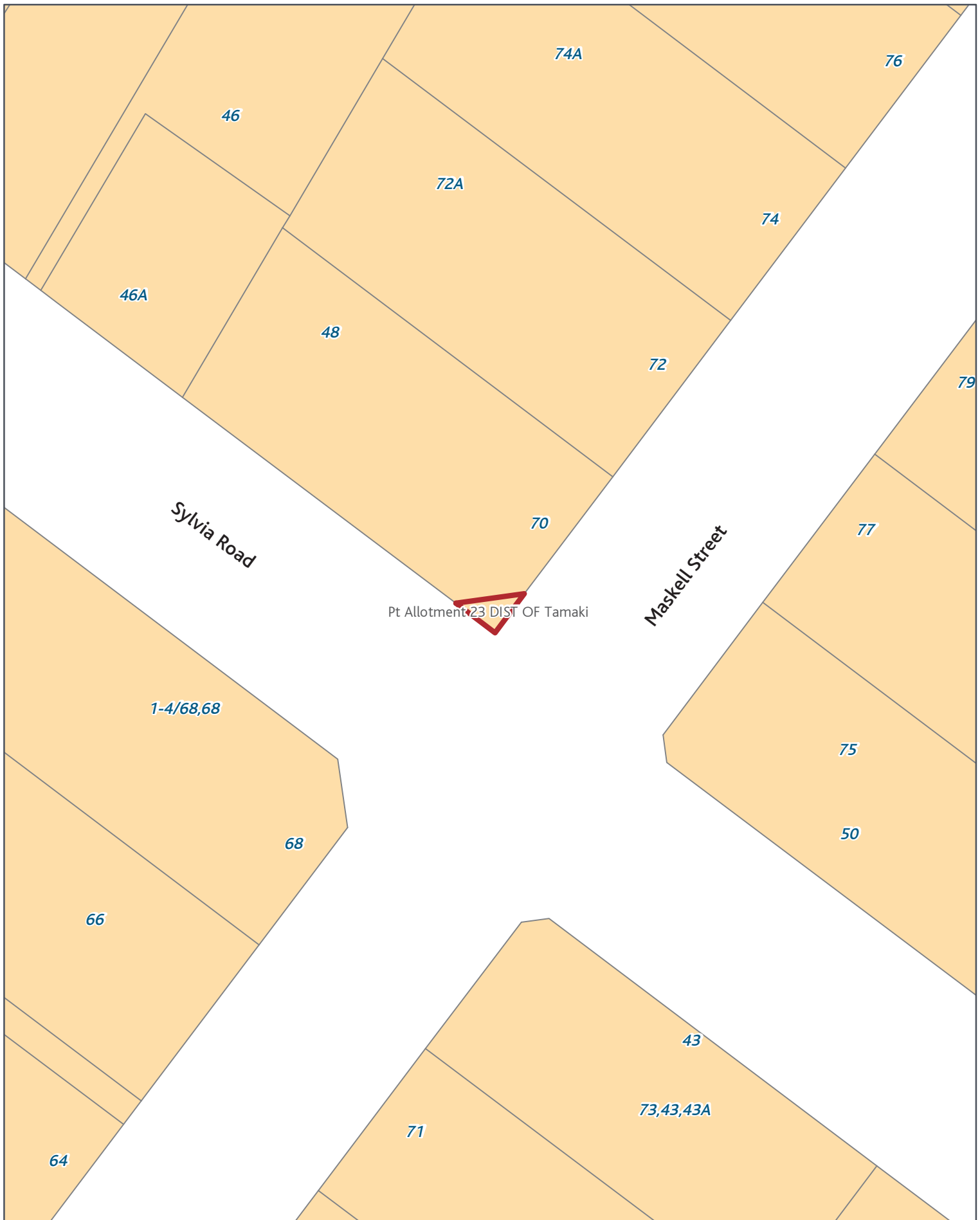


Created Date: 11 Nov 2013
Scale @ A4: 1:500
Projection: NZTM
Datum: NZGD2000

0 1.25 2.5 5 7.5 10 m



Auckland
Council
A Kaitiaki Take Kōwhiri



Pt Allotment 23 DIST OF Tamaki

SGIS08 Submission Gazette Reserves - Transport

Rezone: Mixed Housing Suburban_to_Road

Page 258 of 393



Created Date: 11 Nov 2013
 Scale @ A4: 1:500
 Projection: NZTM
 Datum: NZGD2000





SGIS08 Submission Gazette Reserves - Transport

Rezone: Single House_to_Road

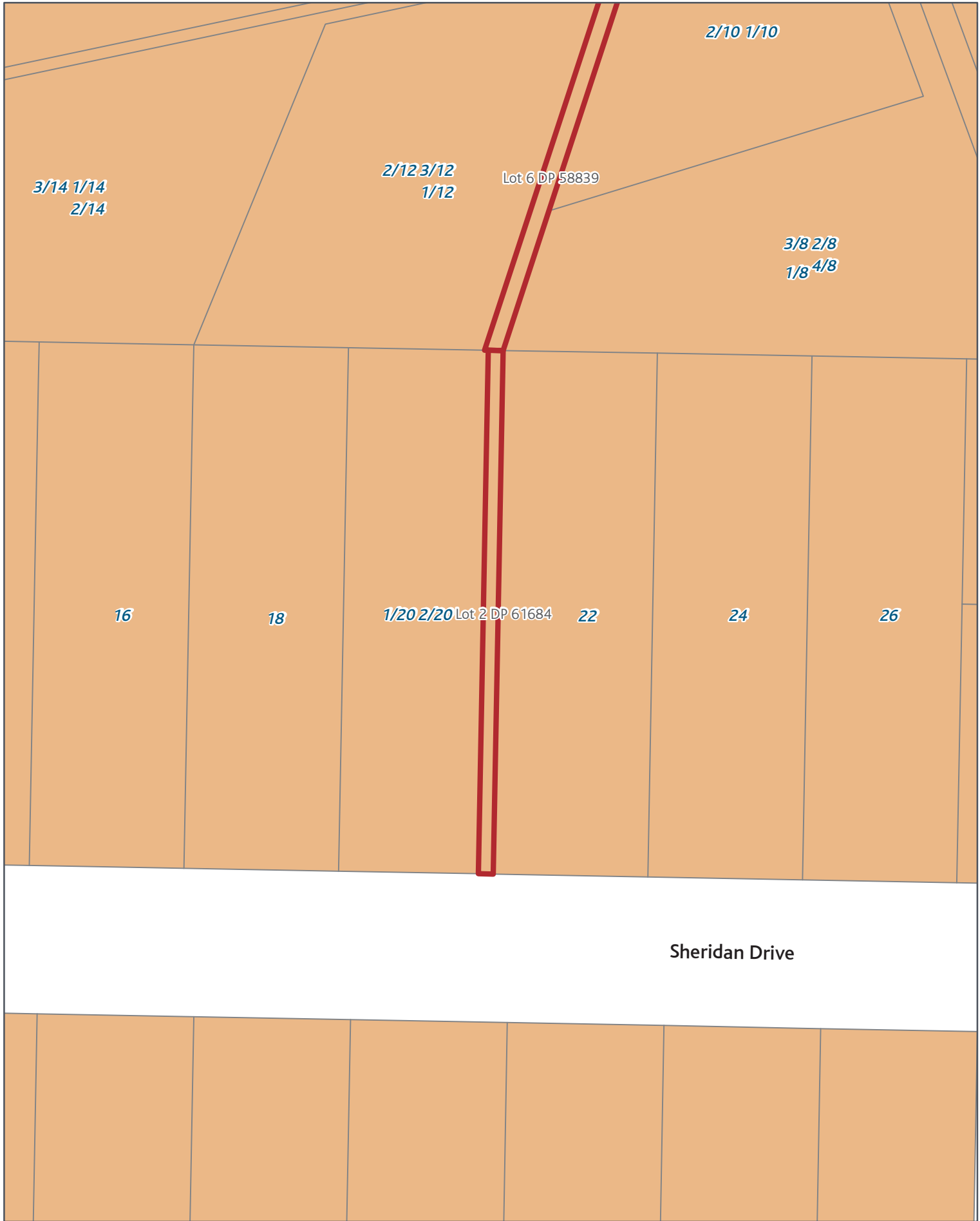
Page 259 of 393



SGIS08 Submission Gazette Reserves - Transport

Rezone: Mixed Housing Suburban_to_Road

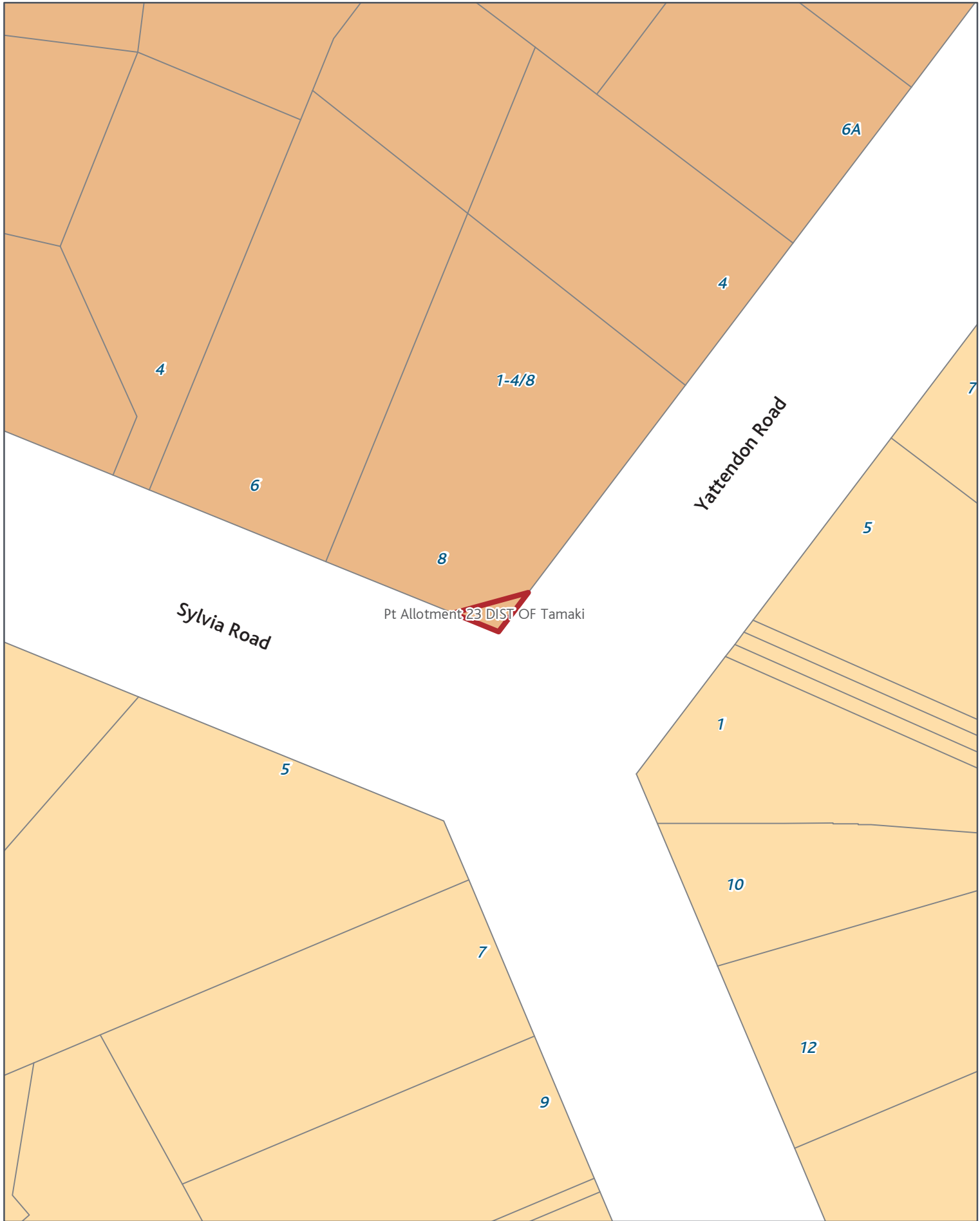
Page 260 of 393



SGIS08 Submission Gazette Reserves - Transport

Rezone: Mixed Housing Urban_to_Road

Page 261 of 393



SGIS08 Submission Gazette Reserves - Transport

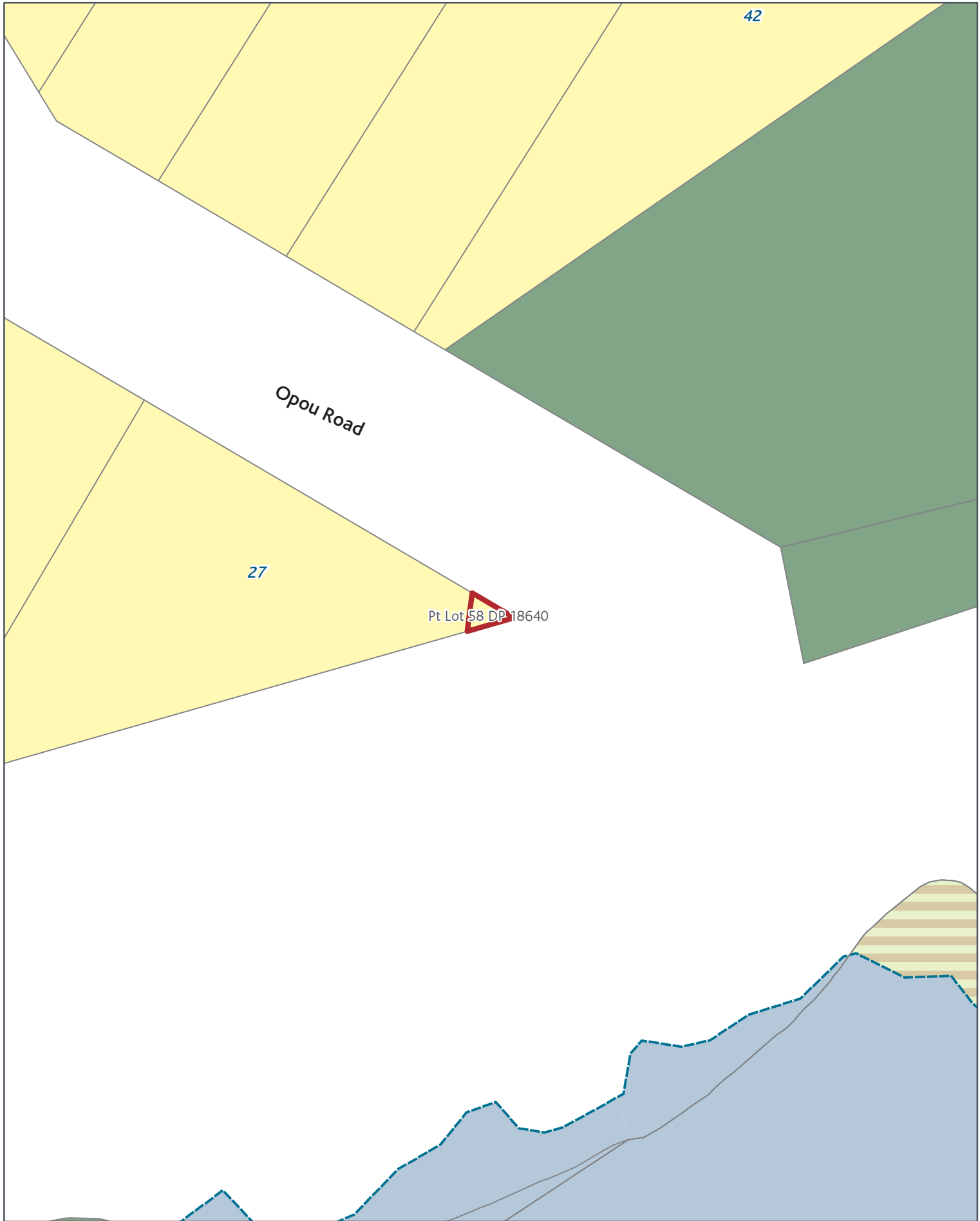
Rezone: Mixed Housing Urban_to_Road

Page 262 of 393



Created Date: 11 Nov 2013
 Scale @ A4: 1:500
 Projection: NZTM
 Datum: NZGD2000

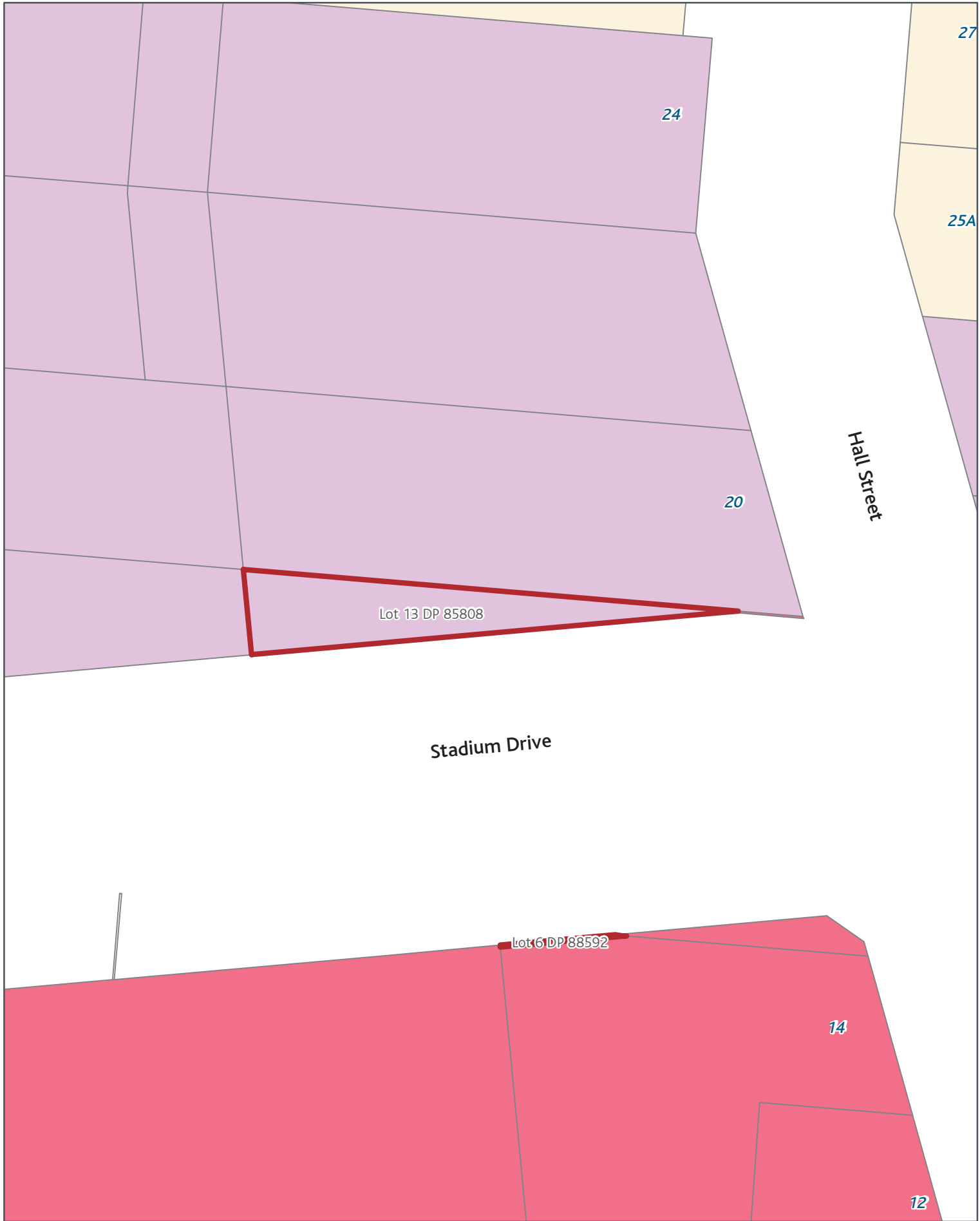




SGIS08 Submission Gazette Reserves - Transport

Rezone: Large Lot_to_Road

Page 263 of 393



SGIS08 Submission Gazette Reserves - Transport

Rezone: Mixed Use_to_Road

Page 264 of 393



Created Date: 11 Nov 2013
Scale @ A4: 1:500
Projection: NZTM
Datum: NZGD2000

0 1.25 2.5 5 7.5 10 m



Auckland Council
Auckland Council



SGIS08 Submission Gazette Reserves - Transport

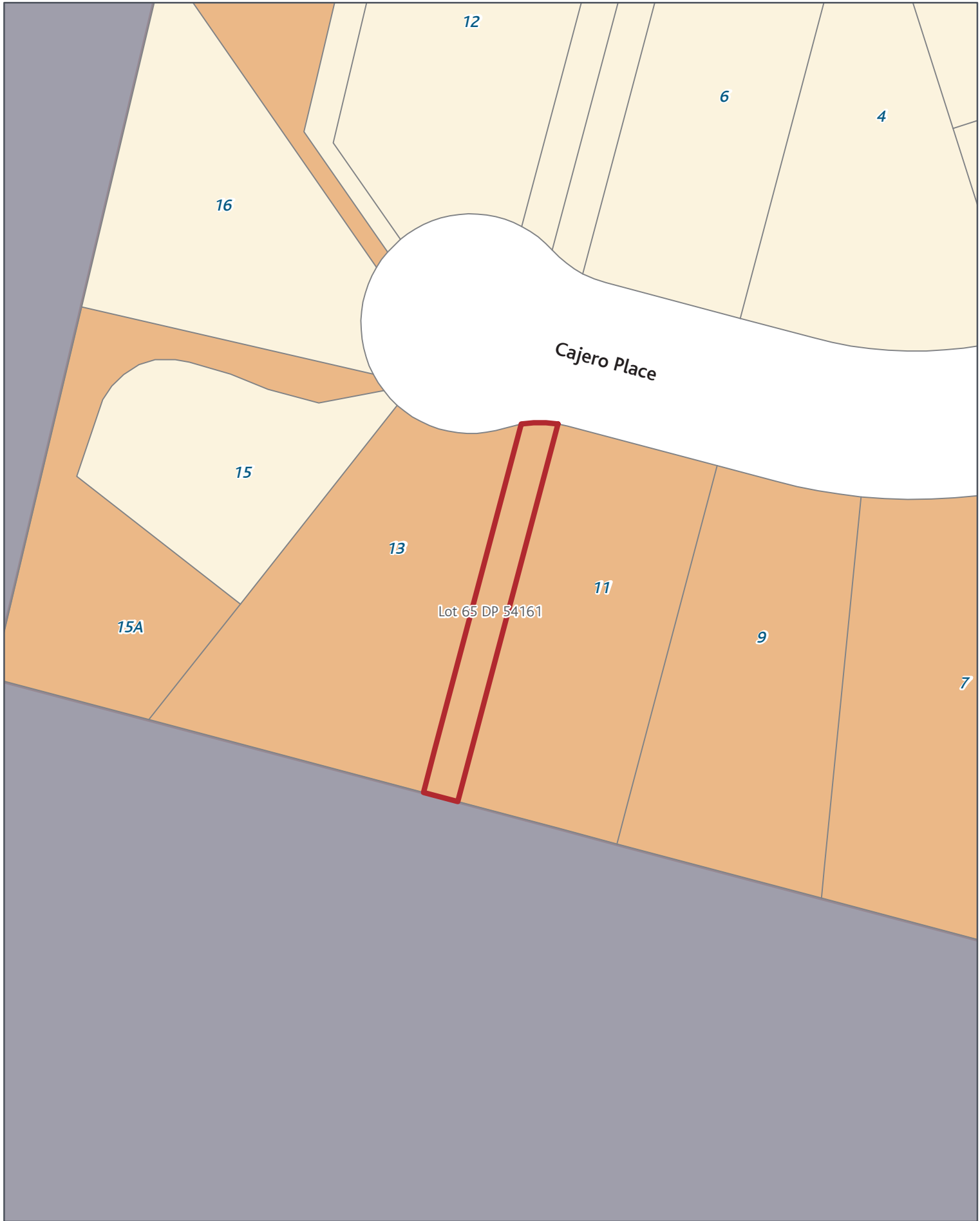
Rezone: Rural and Coastal settlement_to_Road

Page 265 of 393



Created Date: 11 Nov 2013
 Scale @ A4: 1:500
 Projection: NZTM
 Datum: NZGD2000





SGIS08 Submission Gazette Reserves - Transport

Rezone: Mixed Housing Urban_to_Road

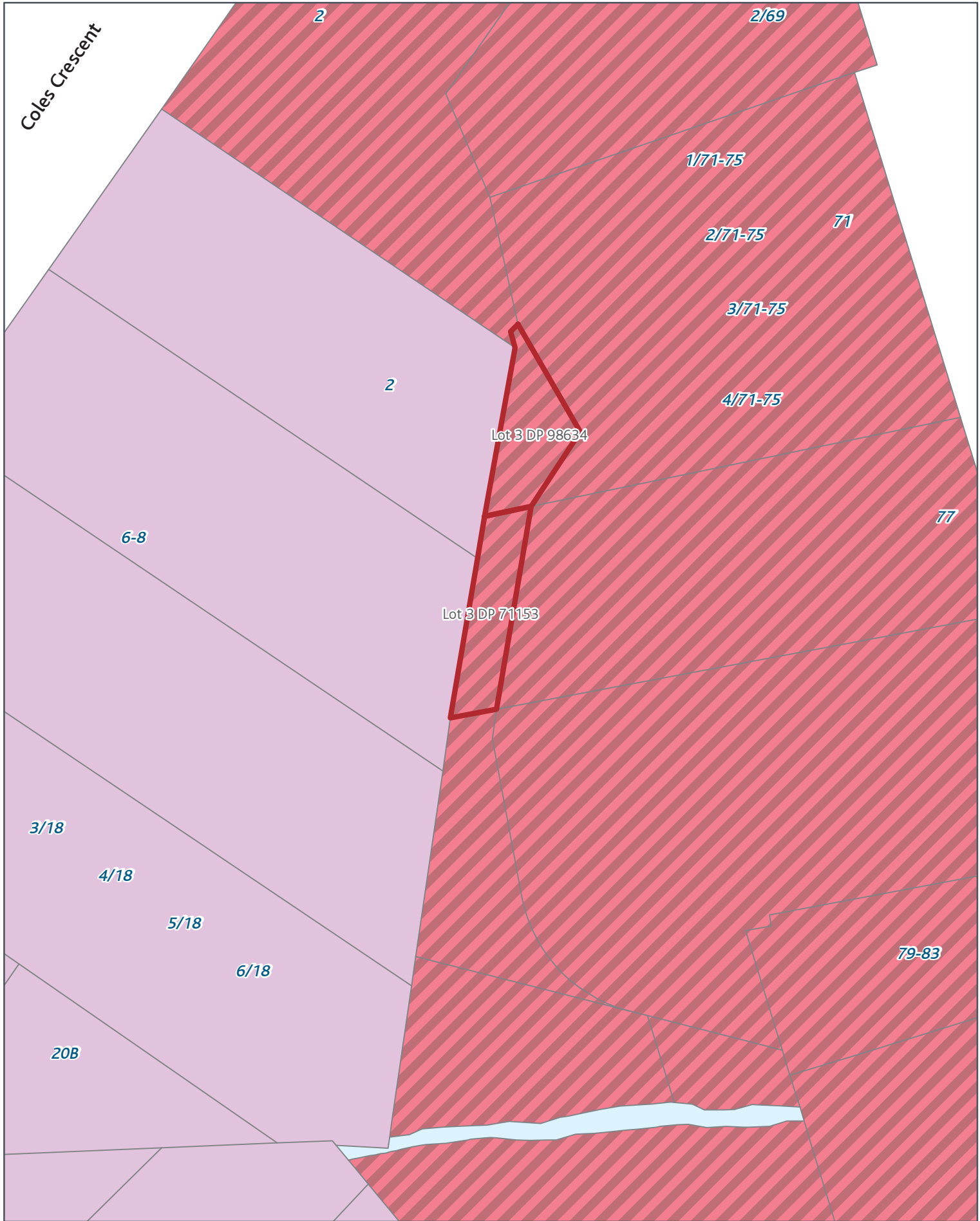
Page 266 of 393



Created Date: 11 Nov 2013
Scale @ A4: 1:500
Projection: NZTM
Datum: NZGD2000

0 1.25 2.5 5 7.5 10 m





SGIS08 Submission Gazette Reserves - Transport

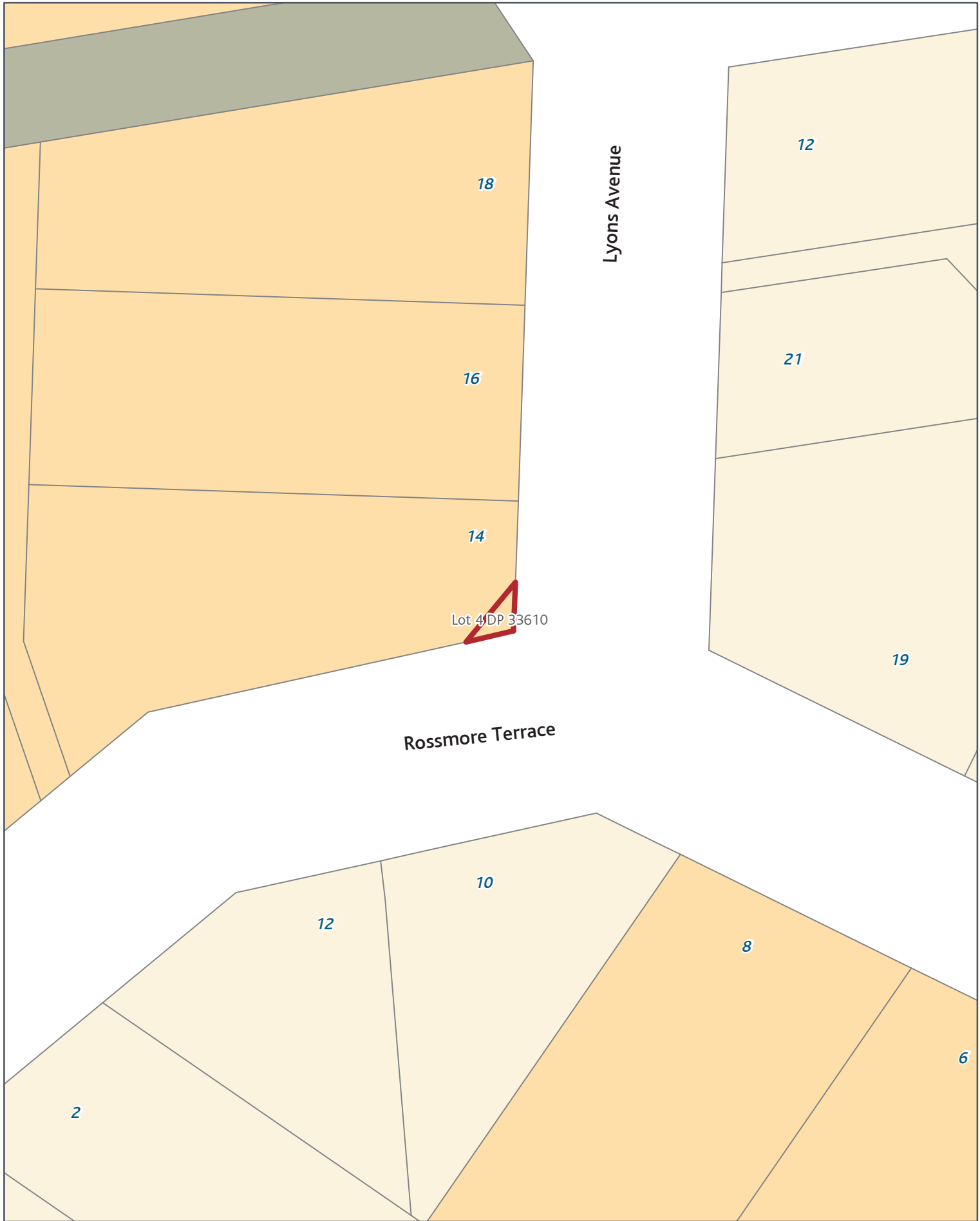
Rezone: Metropolitan Centre_to_Road

Page 267 of 393

Created Date: 11 Nov 2013
 Scale @ A4: 1:500
 Projection: NZTM
 Datum: NZGD2000

0 1.25 2.5 5 7.5 10 m





SGIS08 Submission Gazette Reserves - Transport

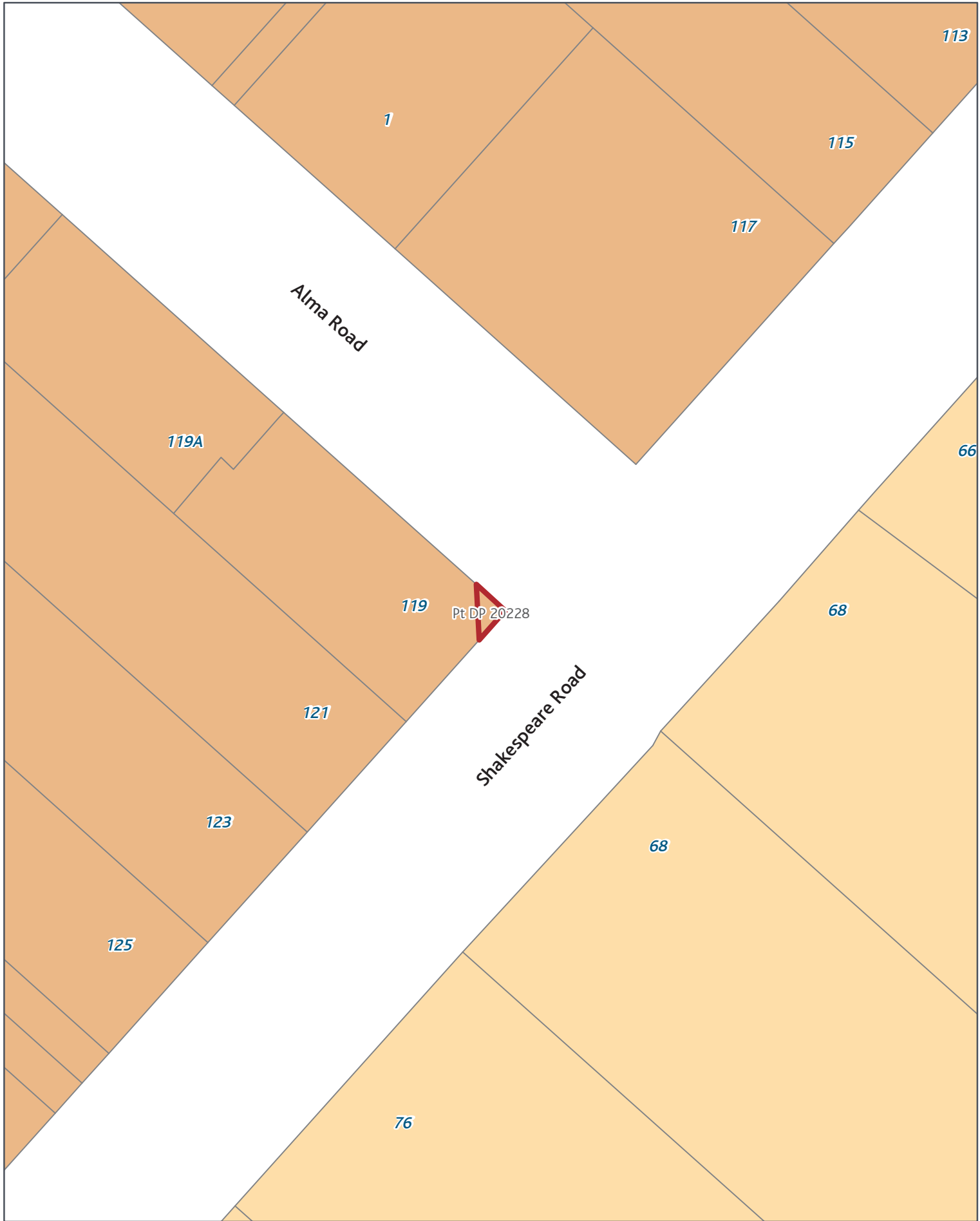
Rezone: Mixed Housing Suburban_to_Road

Page 268 of 393



Created Date: 11 Nov 2013
 Scale @ A4: 1:500
 Projection: NZTM
 Datum: NZGD2000





SGIS08 Submission Gazette Reserves - Transport

Rezone: Mixed Housing Urban_to_Road

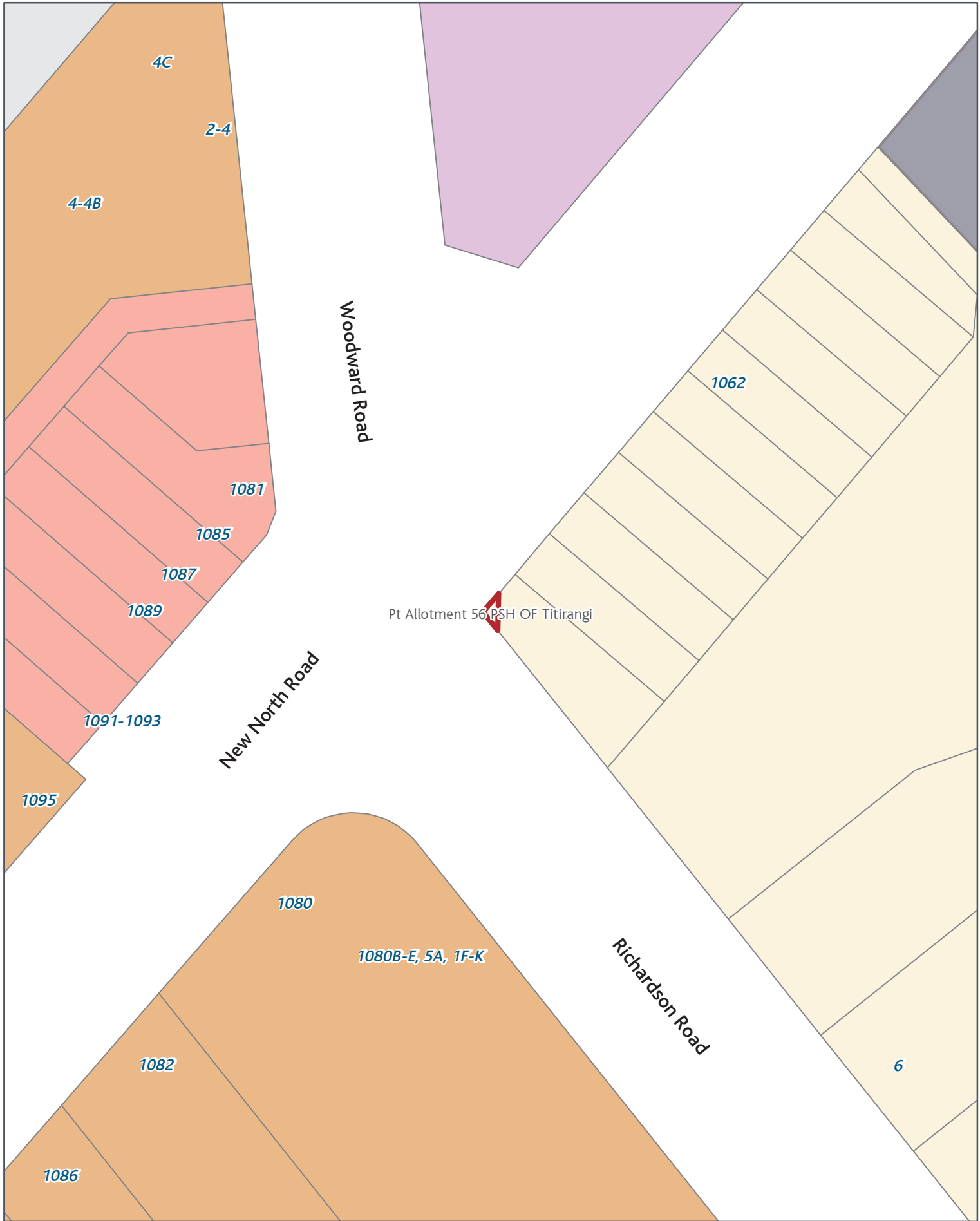
Page 270 of 393



Created Date: 11 Nov 2013
Scale @ A4: 1:500
Projection: NZTM
Datum: NZGD2000

0 1.25 2.5 5 7.5 10 m

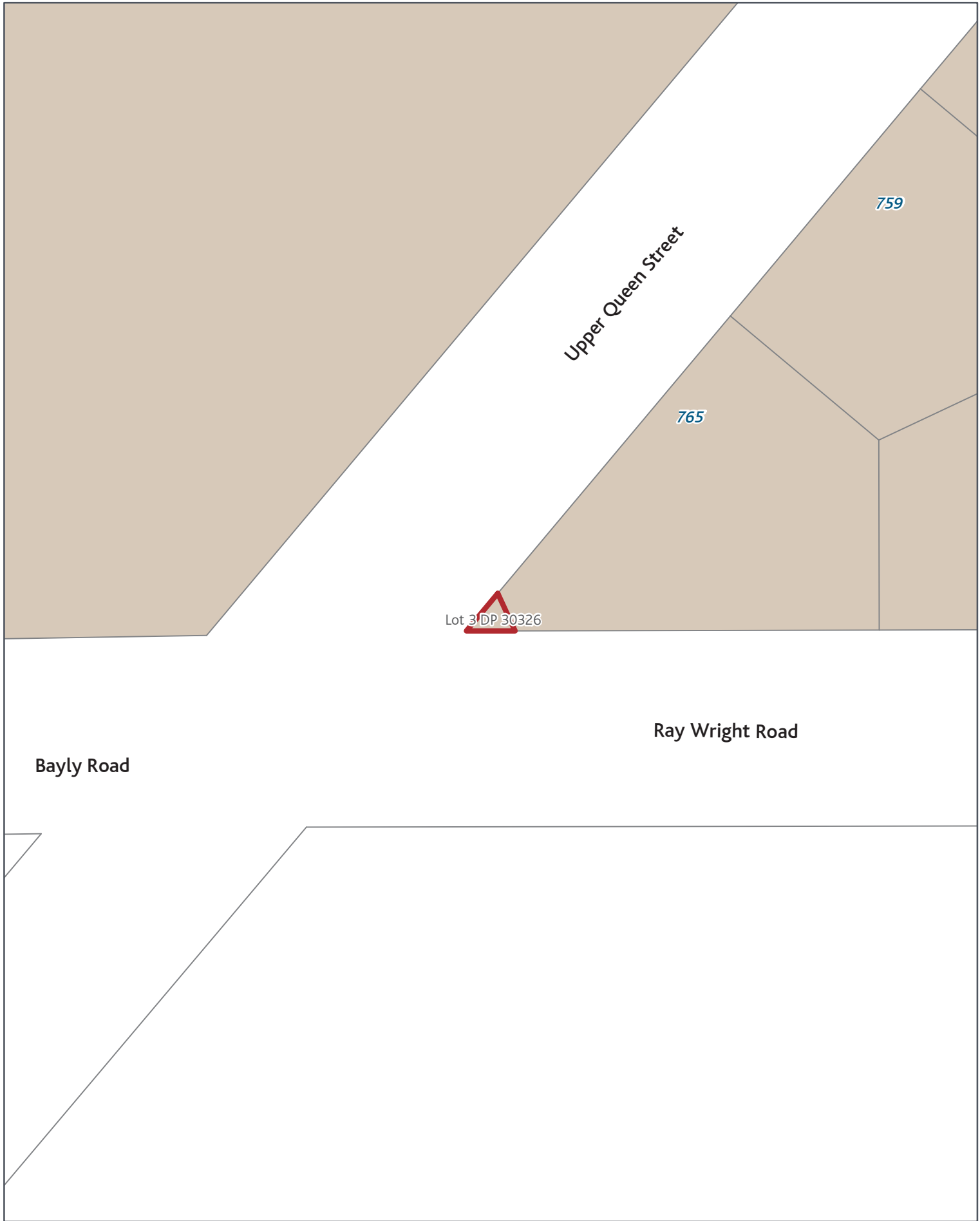




SGIS08 Submission Gazette Reserves - Transport

Rezone: Single House_to_Road

Page 271 of 393



SGIS08 Submission Gazette Reserves - Transport

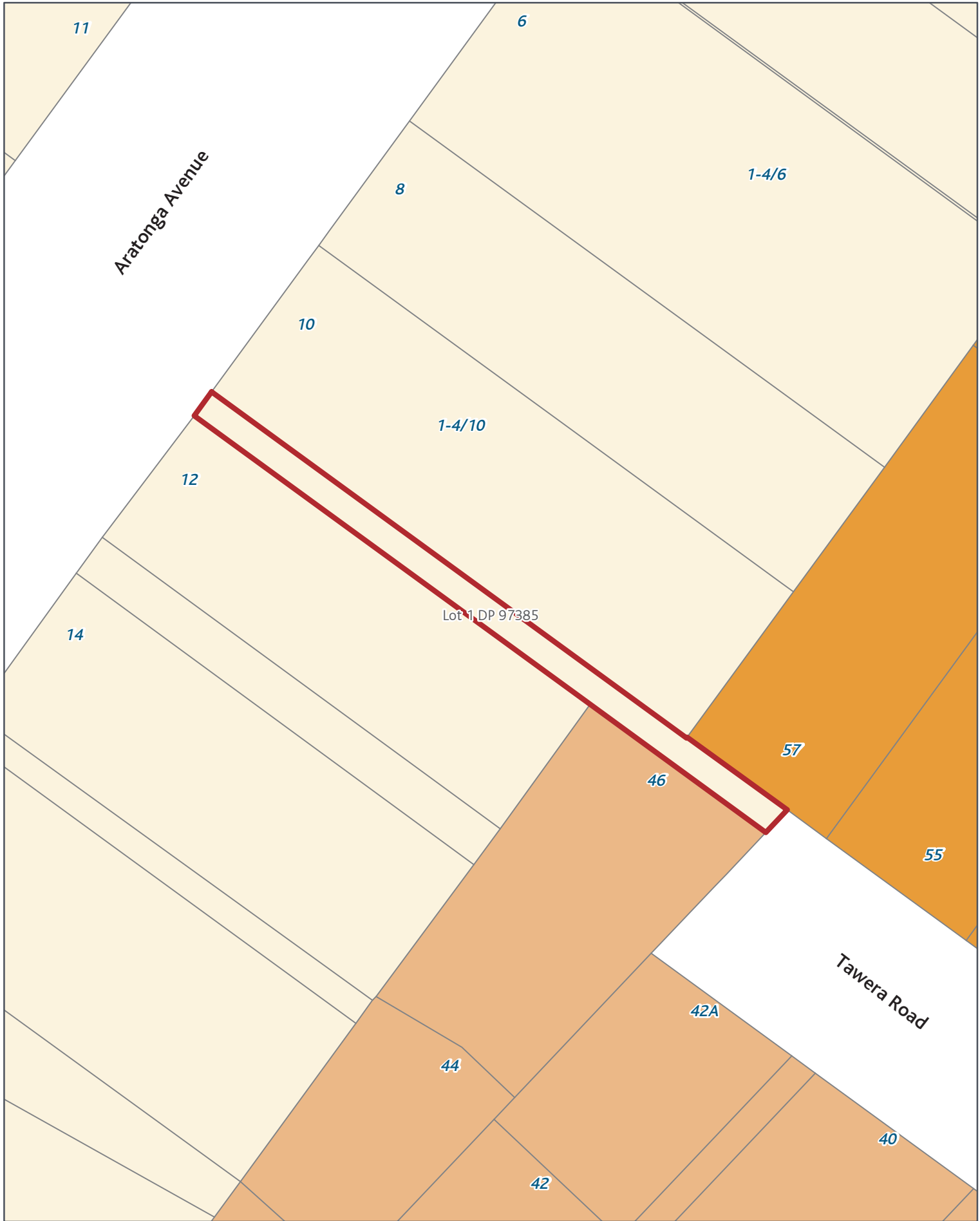
Rezone: Rural Production_to_Road

Page 272 of 393



Created Date: 11 Nov 2013
Scale @ A4: 1:500
Projection: NZTM
Datum: NZGD2000





SGIS08 Submission Gazette Reserves - Transport

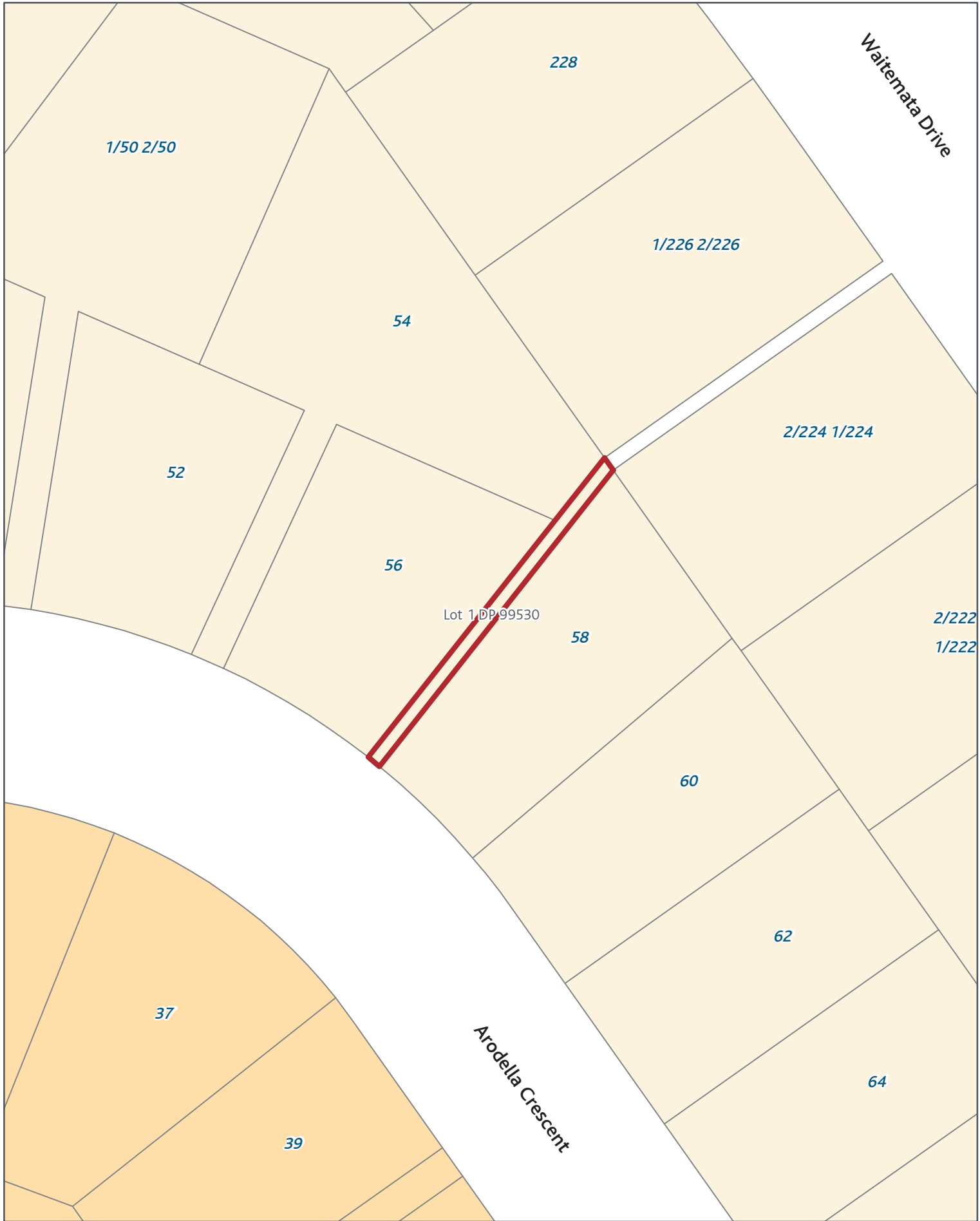
Rezoning: Single House_to_Road

Page 274 of 393



Created Date: 11 Nov 2013
 Scale @ A4: 1:500
 Projection: NZTM
 Datum: NZGD2000





SGIS08 Submission Gazette Reserves - Transport

Rezone: Single House_to_Road

Page 275 of 393



Created Date: 11 Nov 2013
Scale @ A4: 1:500
Projection: NZTM
Datum: NZGD2000





SGIS08 Submission Gazette Reserves - Transport

Rezone: Single House_to_Road

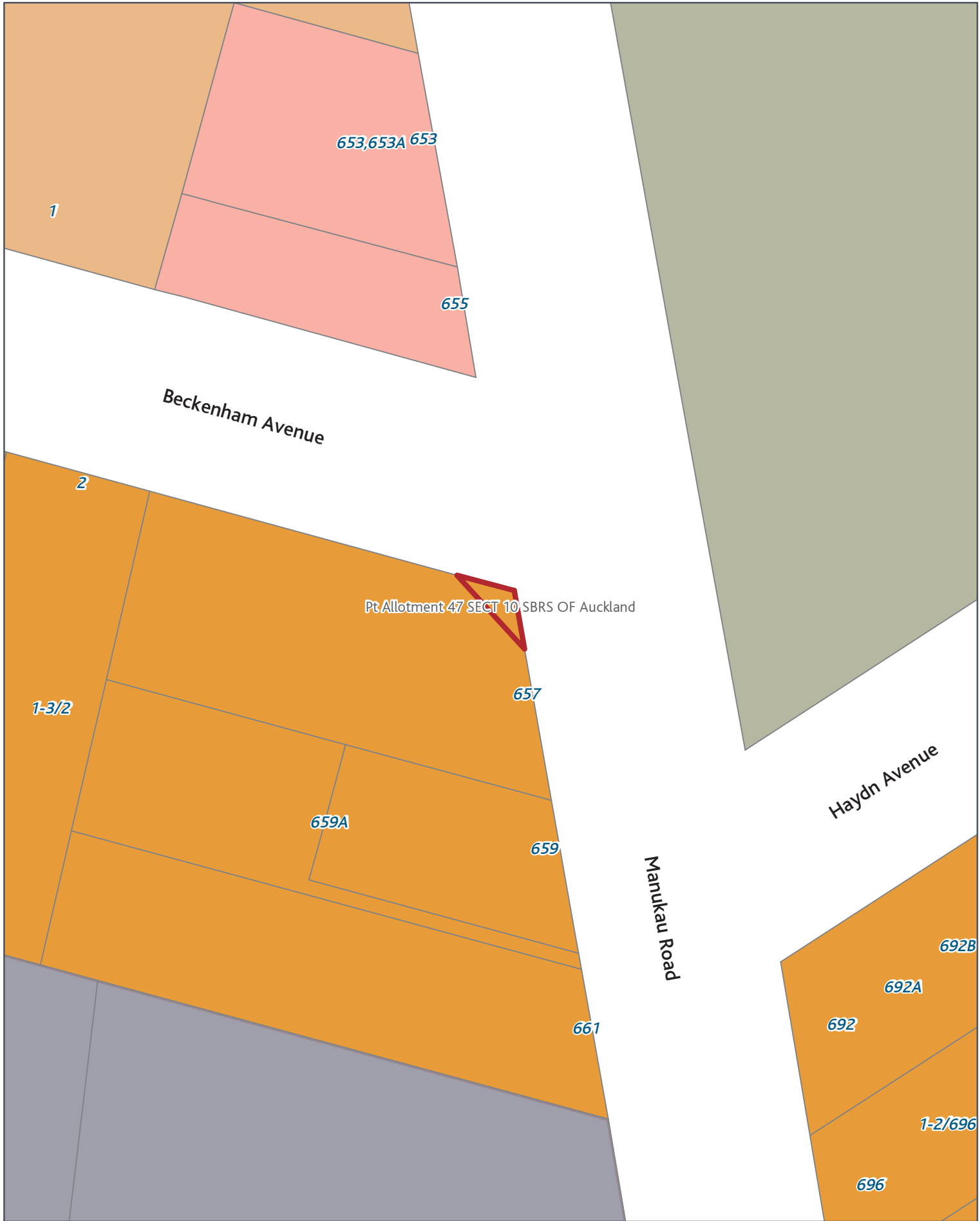
Page 276 of 393



Created Date: 11 Nov 2013
Scale @ A4: 1:500
Projection: NZTM
Datum: NZGD2000

0 1.25 2.5 5 7.5 10 m





SGIS08 Submission Gazette Reserves - Transport

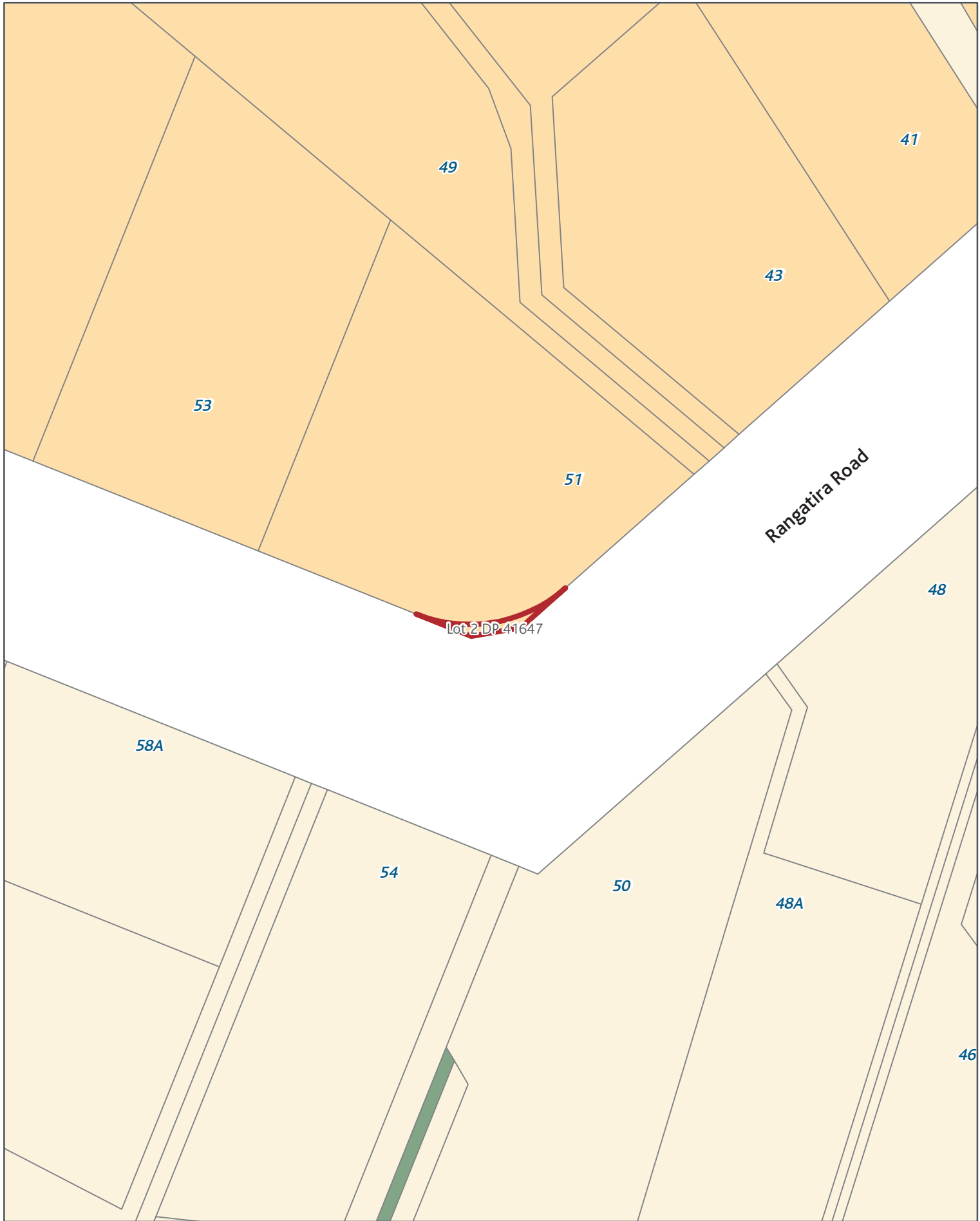
Rezone: Terrace Housing and Apartment Buildings_to_Road

Page 278 of 393



Created Date: 11 Nov 2013
 Scale @ A4: 1:500
 Projection: NZTM
 Datum: NZGD2000





SGIS08 Submission Gazette Reserves - Transport

Rezone: Mixed Housing Suburban_to_Road

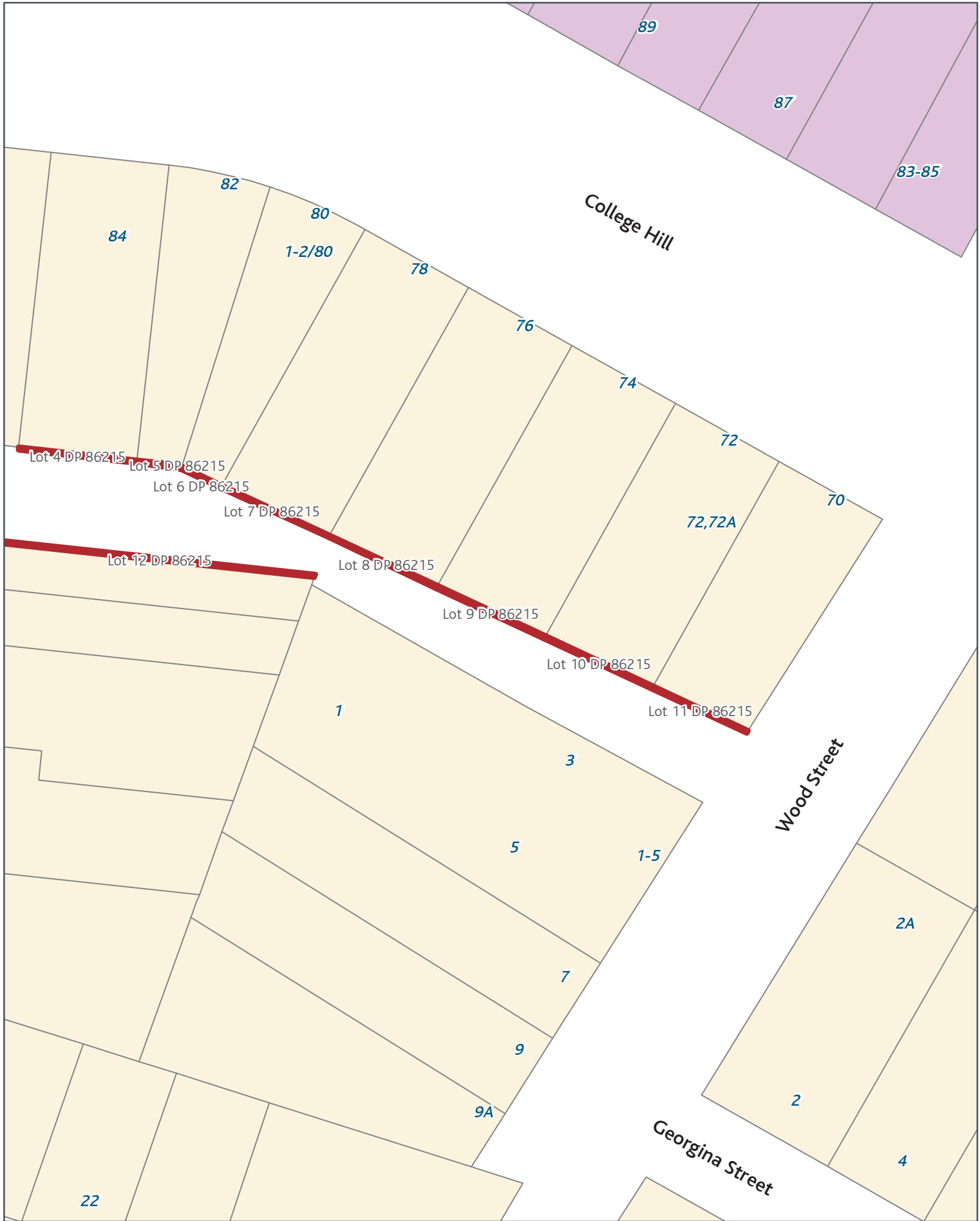
Page 279 of 393



Created Date: 11 Nov 2013
Scale @ A4: 1:500
Projection: NZTM
Datum: NZGD2000

0 1.25 2.5 5 7.5 10 m



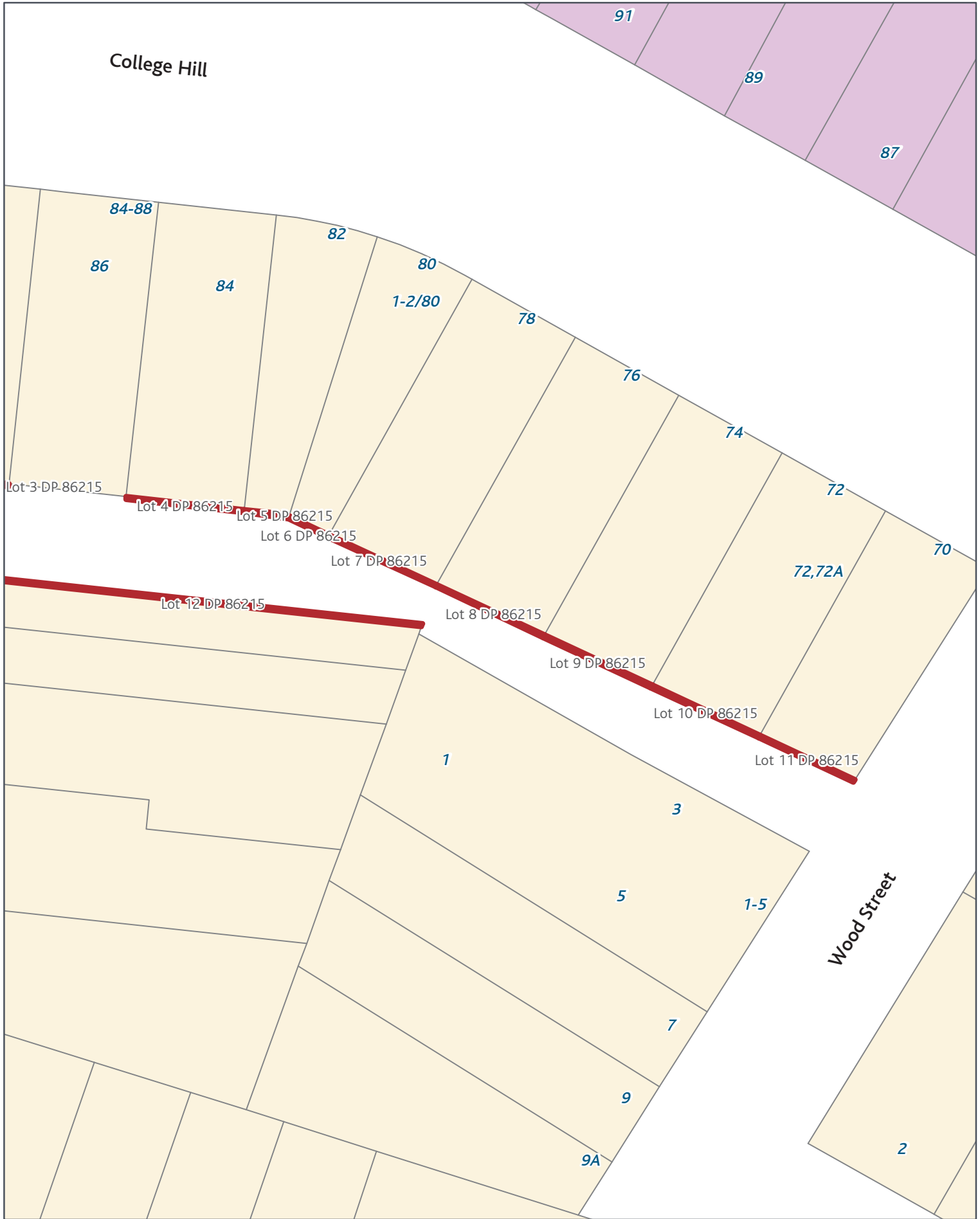


SGIS08 Submission Gazette Reserves - Transport

Rezone: Single House_to_Road

Page 280 of 393

College Hill



SGIS08 Submission Gazette Reserves - Transport

Rezone: Single House_to_Road

Page 281 of 393

Created Date: 11 Nov 2013
Scale @ A4: 1:500
Projection: NZTM
Datum: NZGD2000

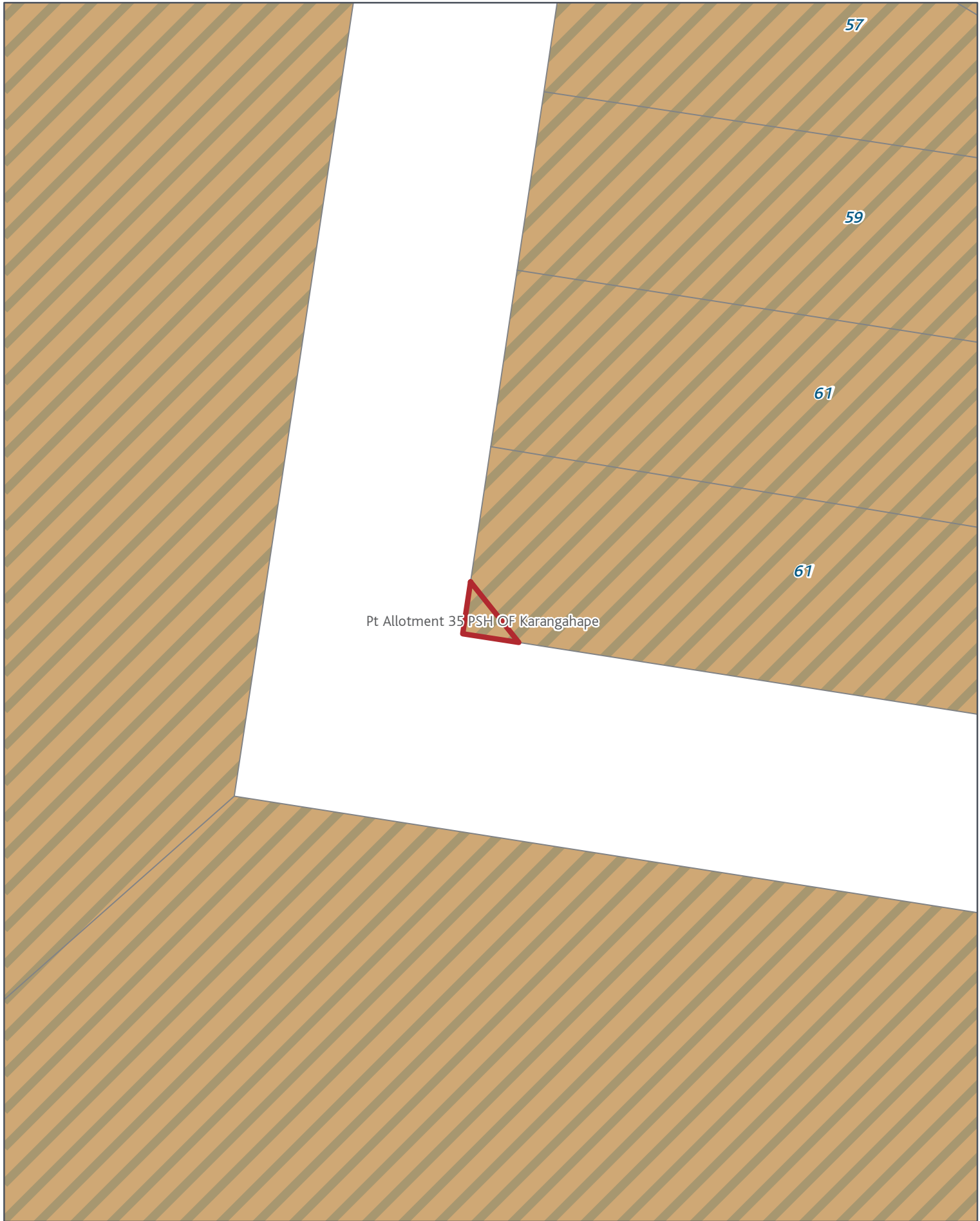




SGIS08 Submission Gazette Reserves - Transport

Rezone: Rural Production_to_Road

Page 283 of 393



Pt Allotment 35 PSH OF Karangahape

SGIS08 Submission Gazette Reserves - Transport

Rezone: Rural Conservation_to_Road

Page 284 of 393

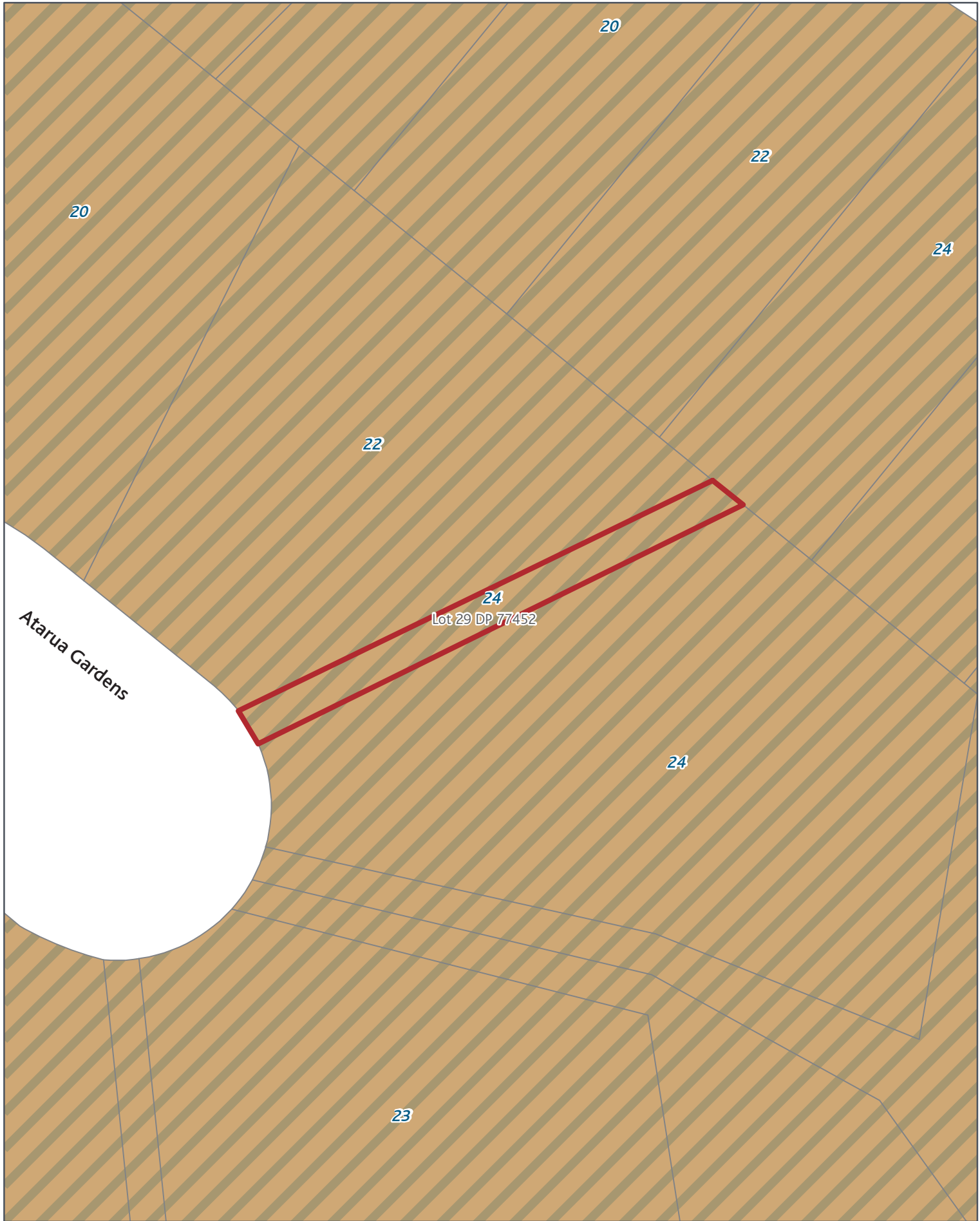


Created Date: 11 Nov 2013
Scale @ A4: 1:500
Projection: NZTM
Datum: NZGD2000

0 1.25 2.5 5 7.5 10 m



Auckland Council
Auckland Council
Auckland Council



SGIS08 Submission Gazette Reserves - Transport

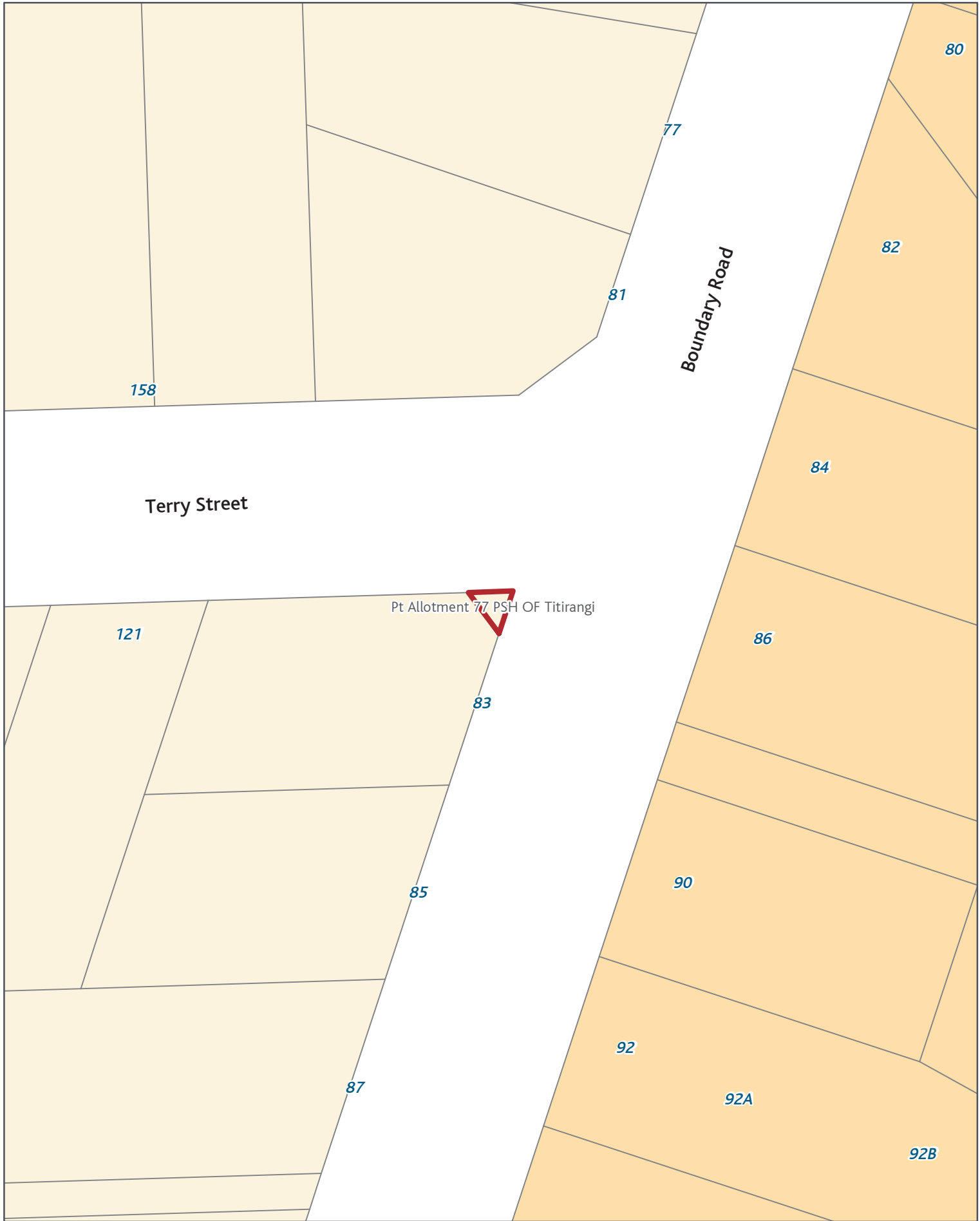
Rezone: Rural Conservation_to_Road

Page 286 of 393



Created Date: 11 Nov 2013
Scale @ A4: 1:500
Projection: NZTM
Datum: NZGD2000





SGIS08 Submission Gazette Reserves - Transport

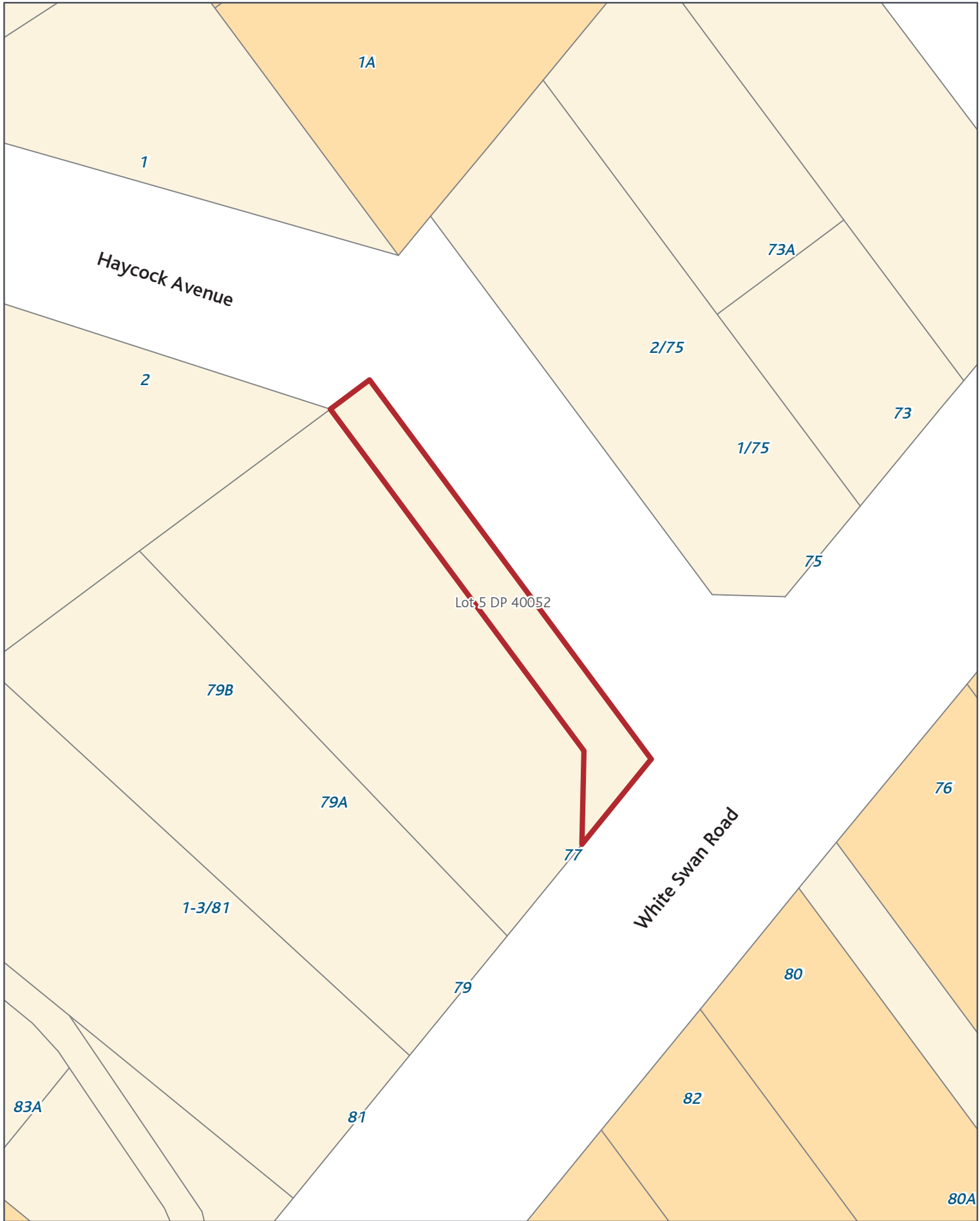
Rezone: Single House_to_Road

Page 288 of 393



Created Date: 11 Nov 2013
 Scale @ A4: 1:500
 Projection: NZTM
 Datum: NZGD2000

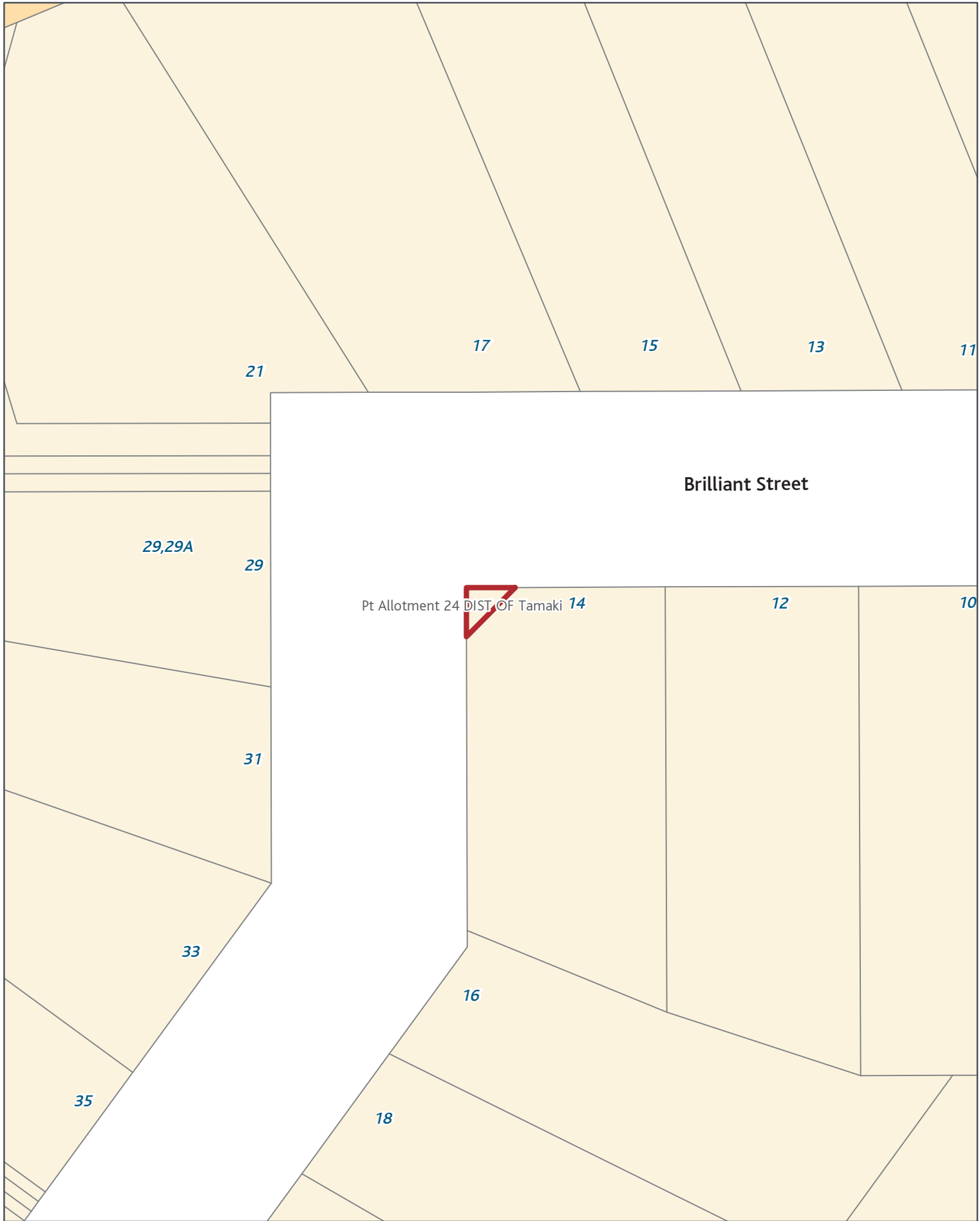




SGIS08 Submission Gazette Reserves - Transport

Rezone: Single House_to_Road

Page 289 of 393



SGIS08 Submission Gazette Reserves - Transport

Rezone: Single House_to_Road

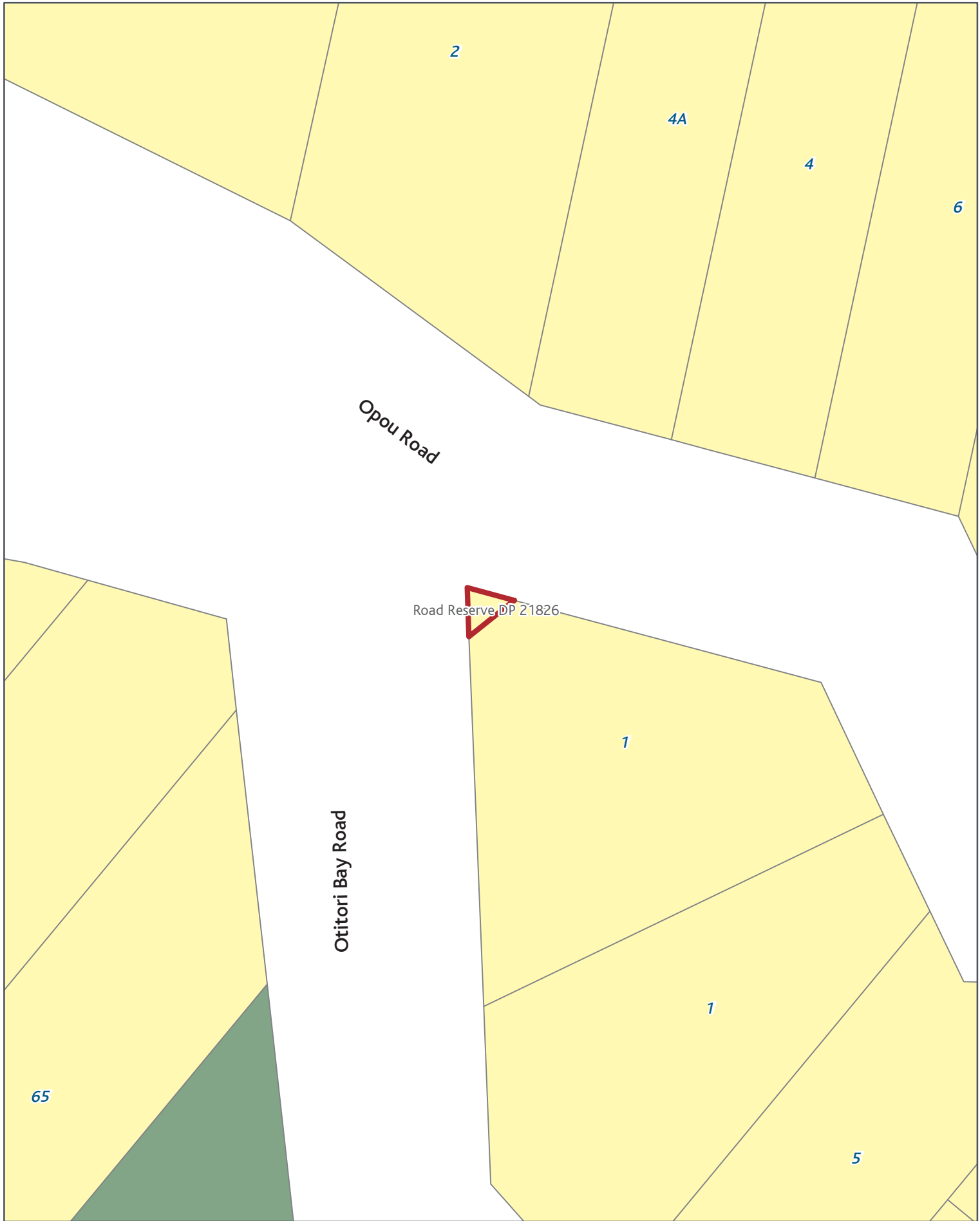
Page 291 of 393



Created Date: 11 Nov 2013
Scale @ A4: 1:500
Projection: NZTM
Datum: NZGD2000

0 1.25 2.5 5 7.5 10 m





SGIS08 Submission Gazette Reserves - Transport

Rezone: Large Lot_to_Road

Page 292 of 393



Created Date: 11 Nov 2013
Scale @ A4: 1:500
Projection: NZTM
Datum: NZGD2000





SGIS08 Submission Gazette Reserves - Transport

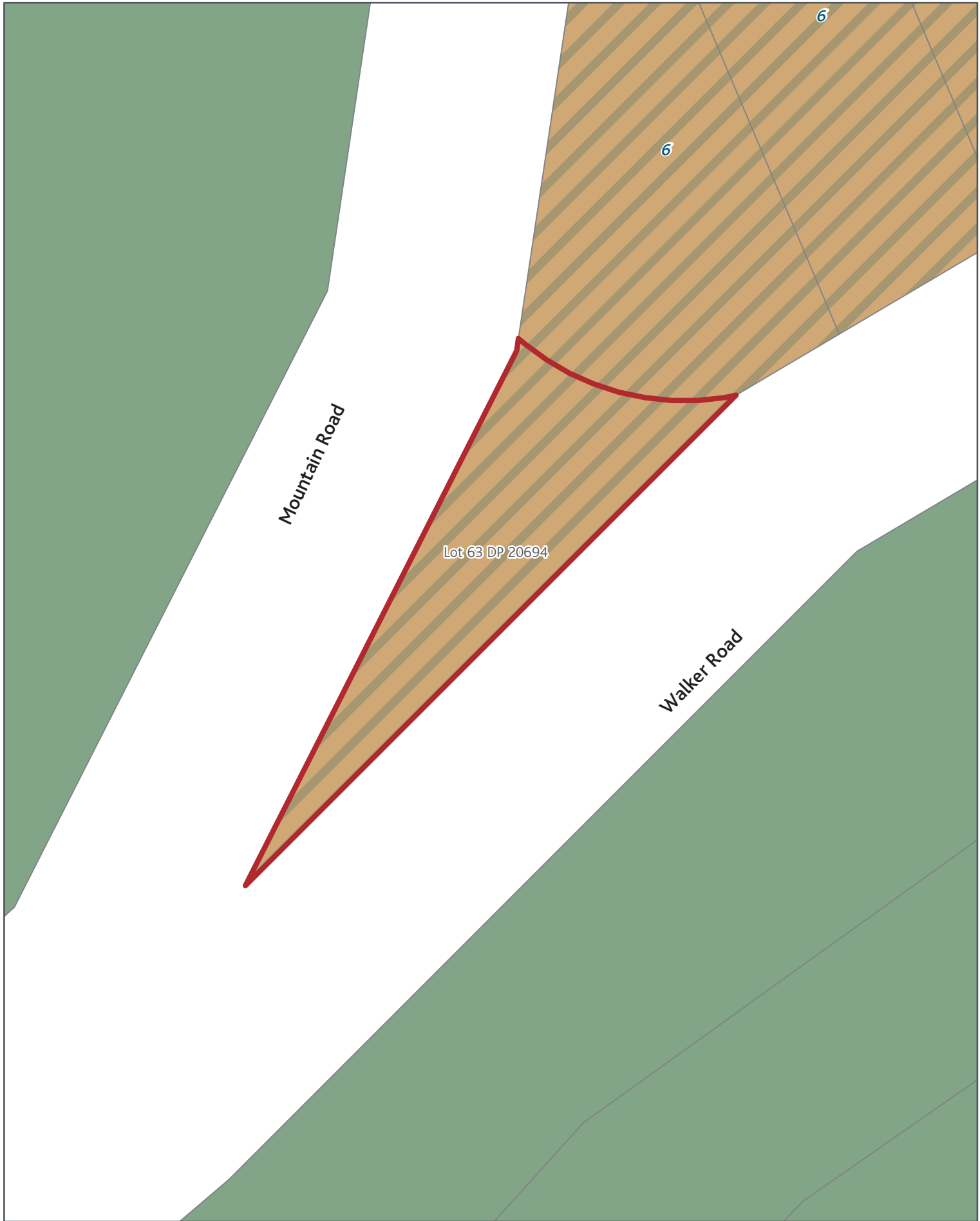
Rezone: Mixed Housing Suburban_to_Road

Page 293 of 393



Created Date: 11 Nov 2013
Scale @ A4: 1:500
Projection: NZTM
Datum: NZGD2000





SGIS08 Submission Gazette Reserves - Transport

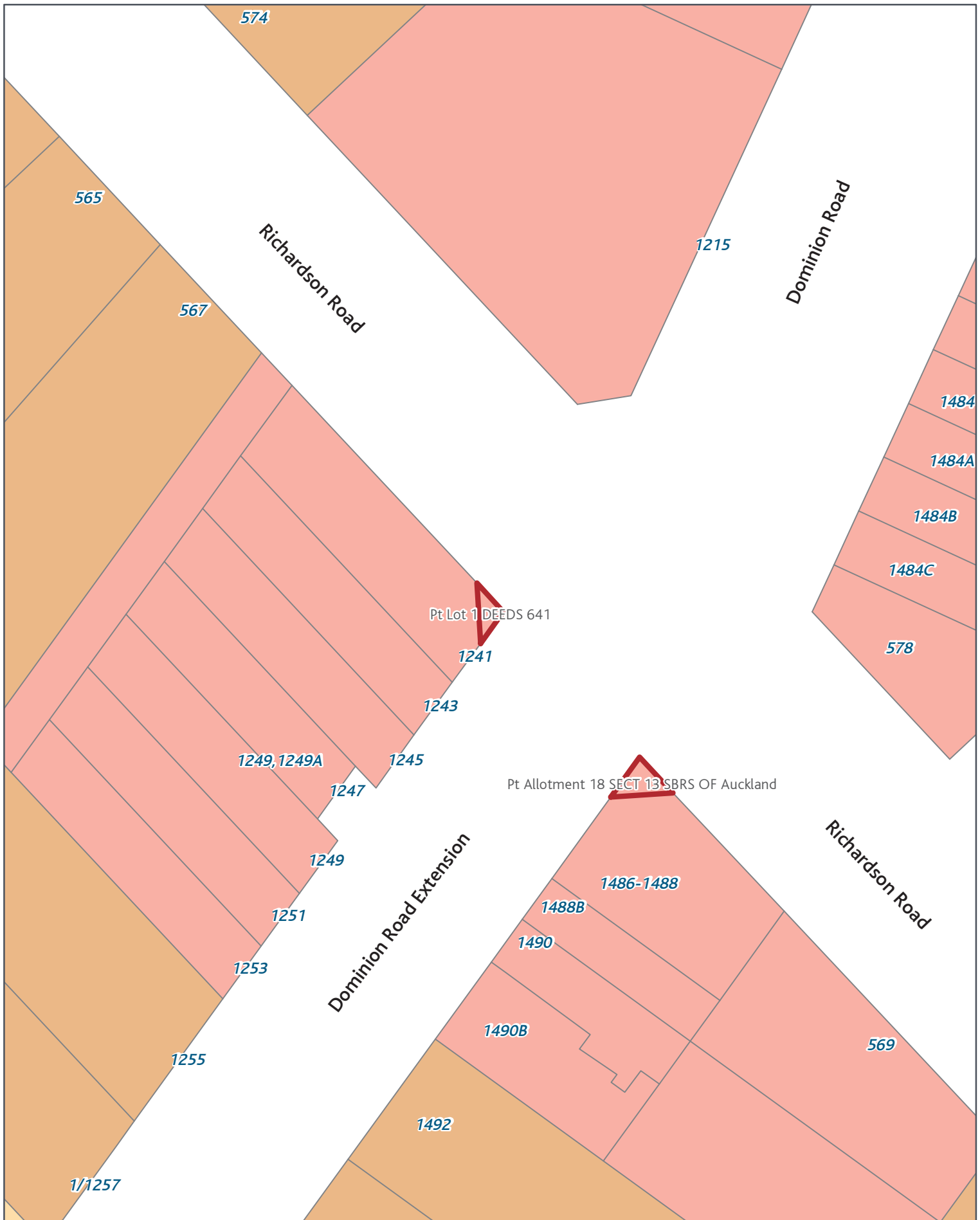
Rezone: Rural Conservation_to_Road

Page 294 of 393



Created Date: 11 Nov 2013
Scale @ A4: 1:500
Projection: NZTM
Datum: NZGD2000





SGIS08 Submission Gazette Reserves - Transport

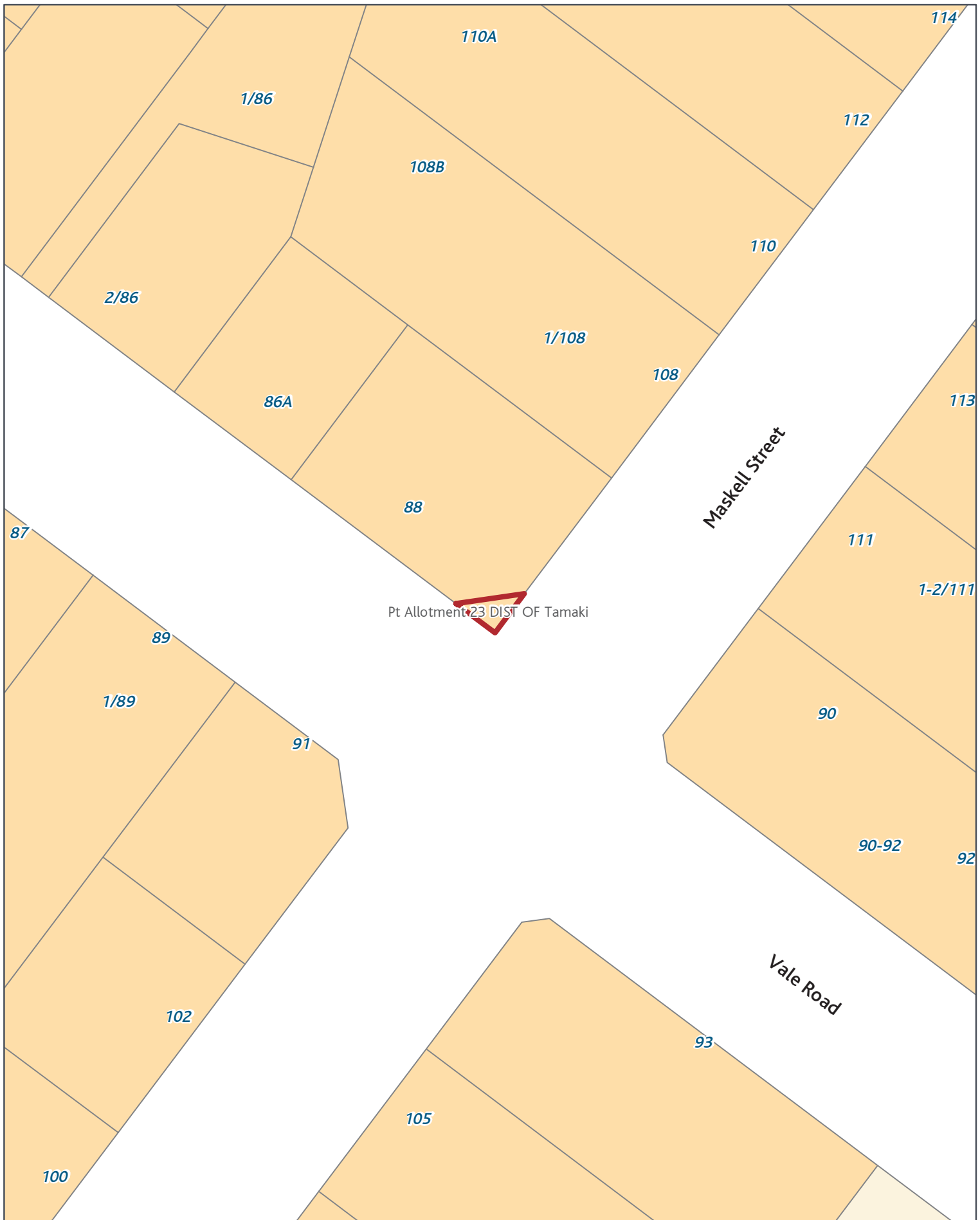
Rezone: Neighbourhood Centre_to_Road

Page 295 of 393



Created Date: 11 Nov 2013
 Scale @ A4: 1:500
 Projection: NZTM
 Datum: NZGD2000





SGIS08 Submission Gazette Reserves - Transport

Rezone: Mixed Housing Suburban_to_Road

Page 296 of 393



Created Date: 11 Nov 2013
 Scale @ A4: 1:500
 Projection: NZTM
 Datum: NZGD2000





SGIS08 Submission Gazette Reserves - Transport

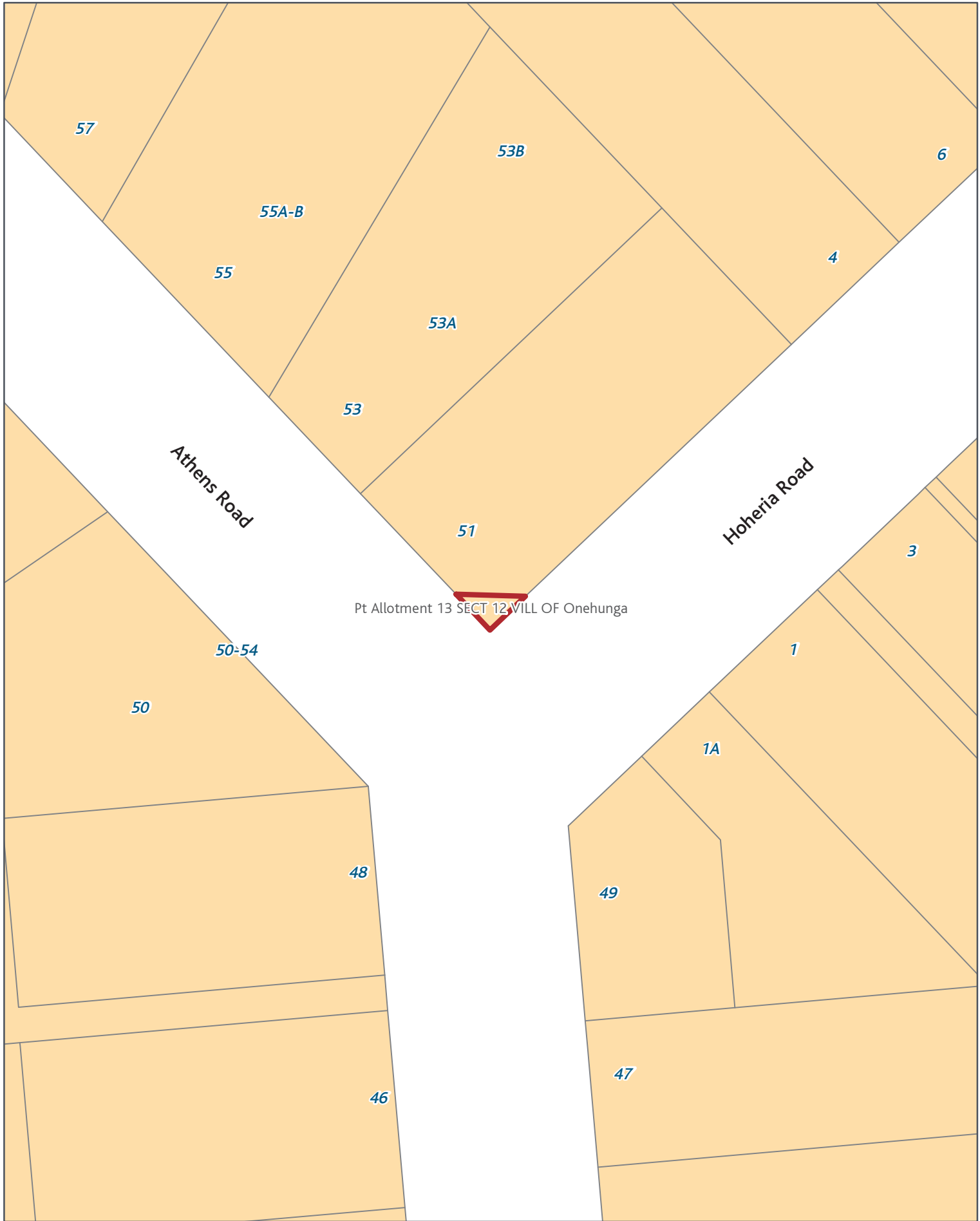
Rezone: Mixed Housing Suburban_to_Road

Page 297 of 393



Created Date: 11 Nov 2013
 Scale @ A4: 1:500
 Projection: NZTM
 Datum: NZGD2000





SGIS08 Submission Gazette Reserves - Transport

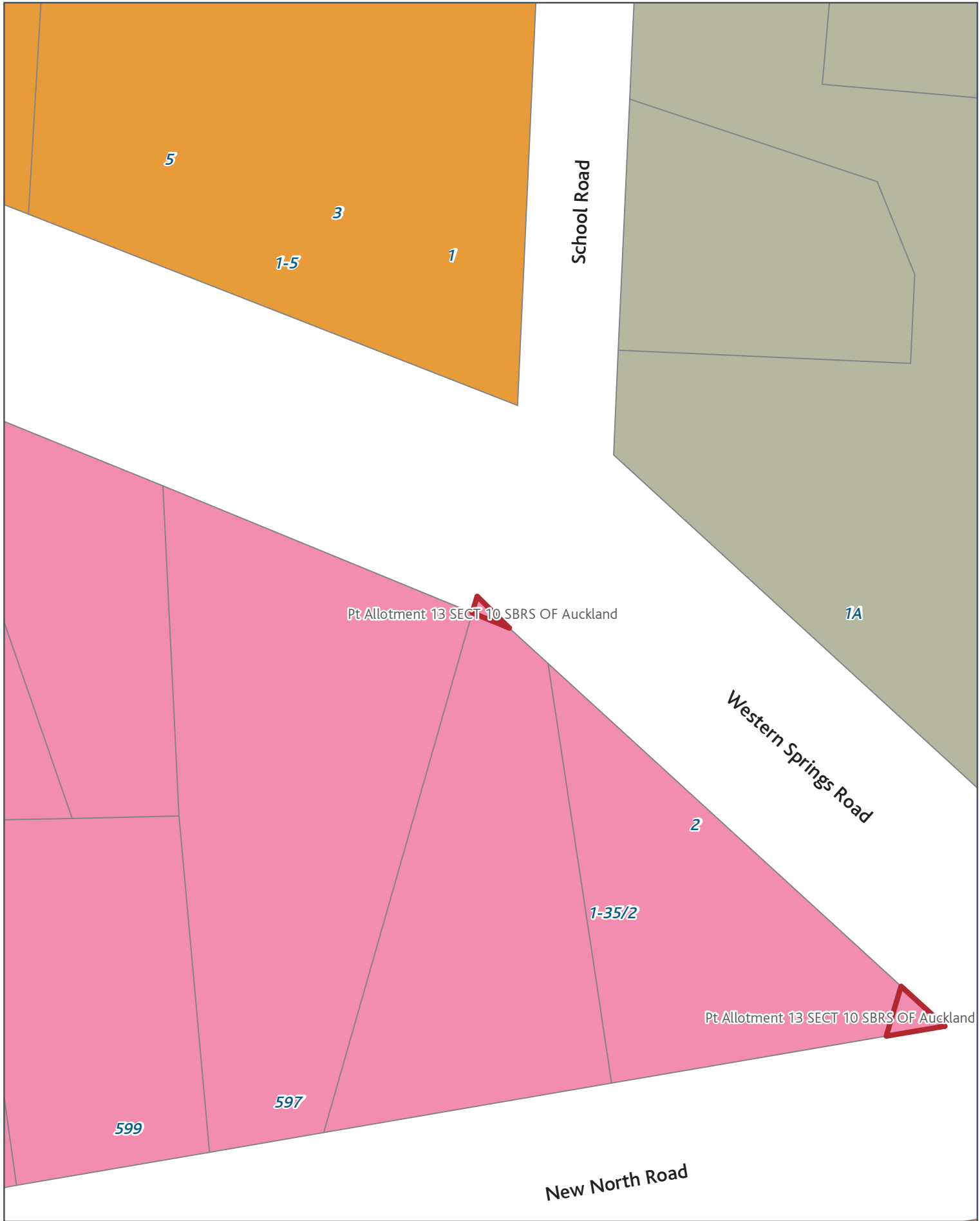
Rezone: Mixed Housing Suburban_to_Road

Page 298 of 393



Created Date: 11 Nov 2013
Scale @ A4: 1:500
Projection: NZTM
Datum: NZGD2000

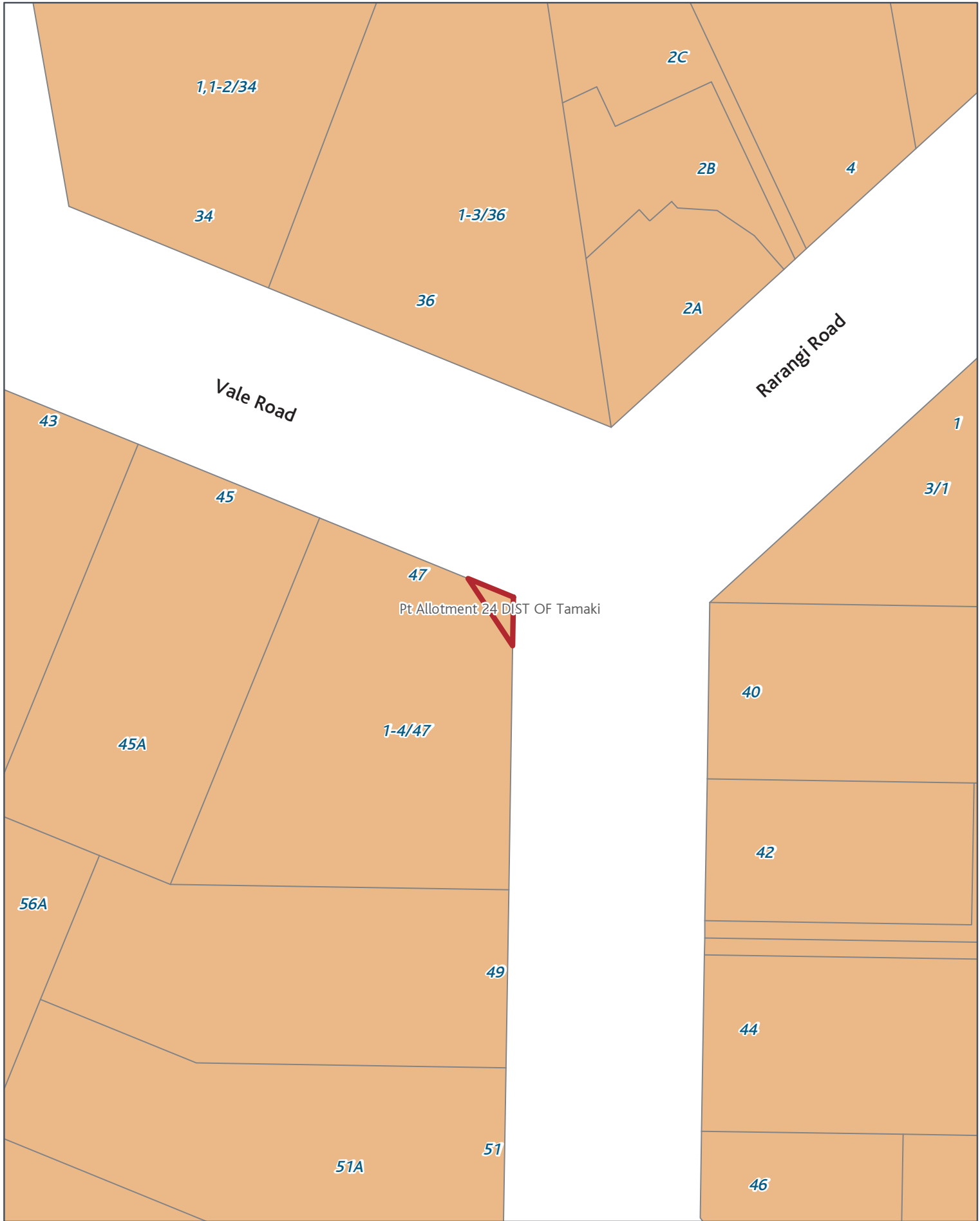




SGIS08 Submission Gazette Reserves - Transport

Rezone: Local Centre_to_Road

Page 299 of 393



SGIS08 Submission Gazette Reserves - Transport

Rezone: Mixed Housing Urban_to_Road

Page 300 of 393



Created Date: 11 Nov 2013
Scale @ A4: 1:500
Projection: NZTM
Datum: NZGD2000

0 1.25 2.5 5 7.5 10 m





SGIS08 Submission Gazette Reserves - Transport

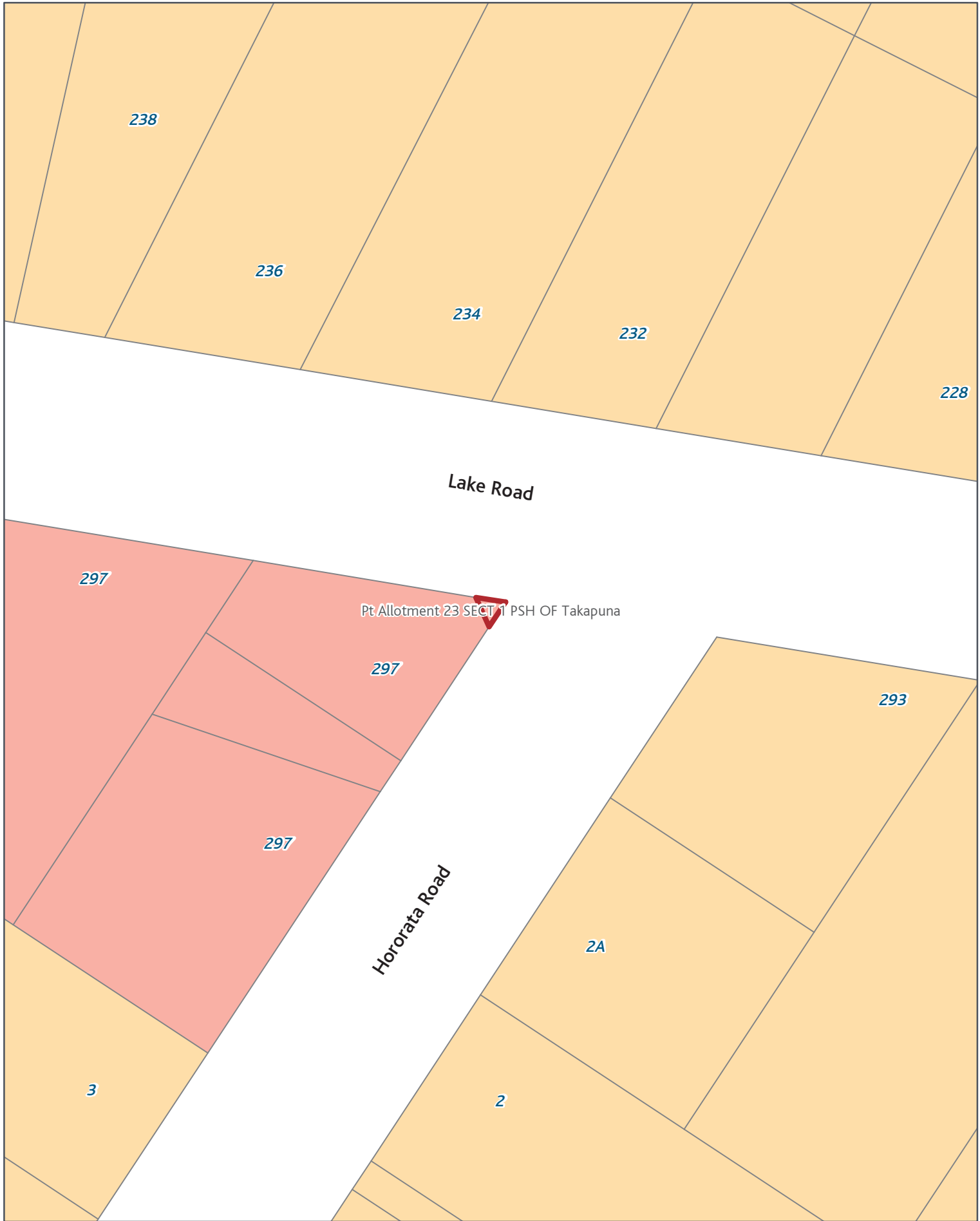
Rezone: Mixed Housing Suburban_to_Road

Page 301 of 393



Created Date: 11 Nov 2013
Scale @ A4: 1:500
Projection: NZTM
Datum: NZGD2000

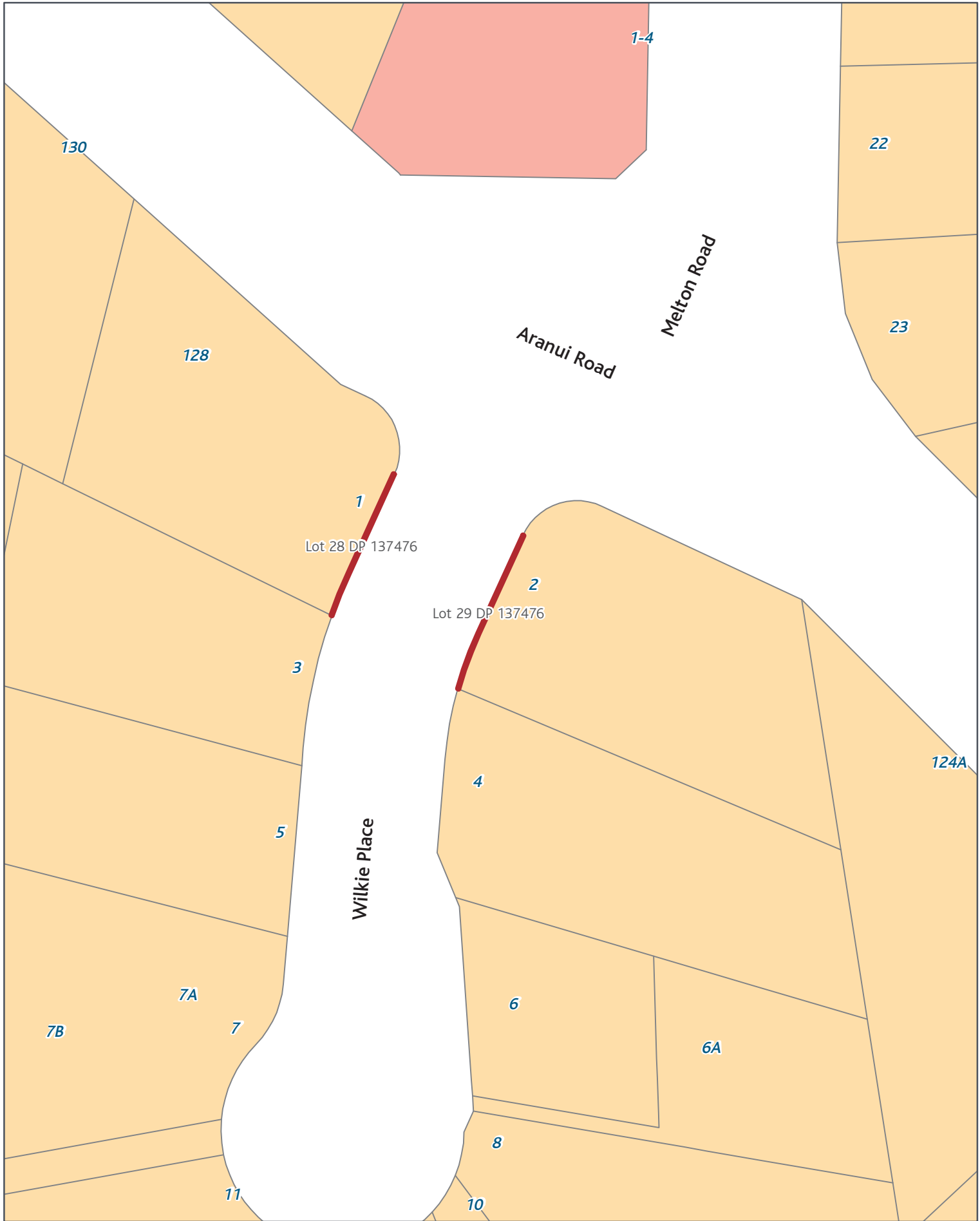




SGIS08 Submission Gazette Reserves - Transport

Rezone: Neighbourhood Centre_to_Road

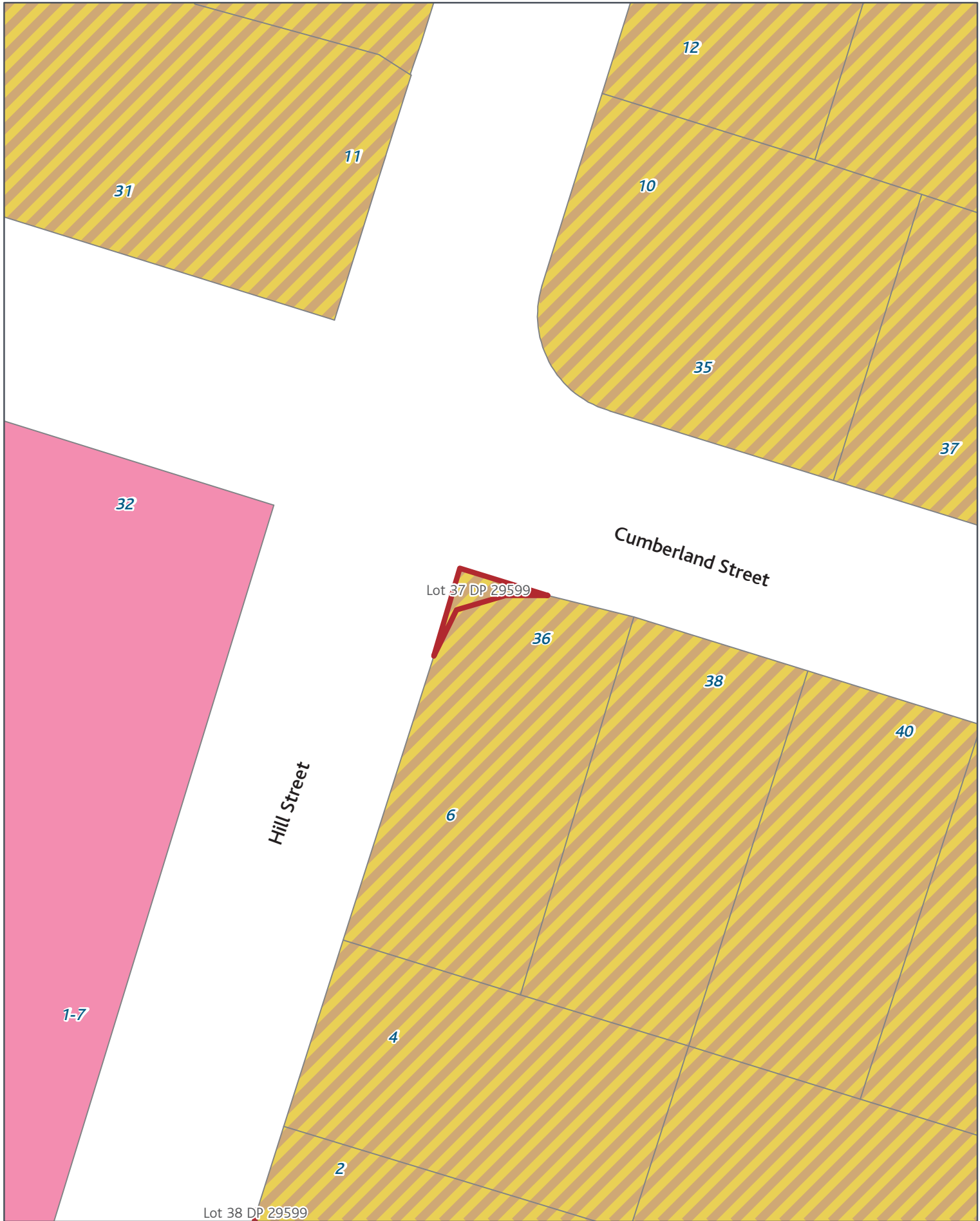
Page 302 of 393



SGIS08 Submission Gazette Reserves - Transport

Rezone: Mixed Housing Suburban_to_Road

Page 303 of 393



SGIS08 Submission Gazette Reserves - Transport

Rezone: Rural and Coastal settlement_to_Road

Page 304 of 393



Created Date: 11 Nov 2013
 Scale @ A4: 1:500
 Projection: NZTM
 Datum: NZGD2000





SGIS08 Submission Gazette Reserves - Transport

Rezone: Mixed Housing Suburban_to_Road

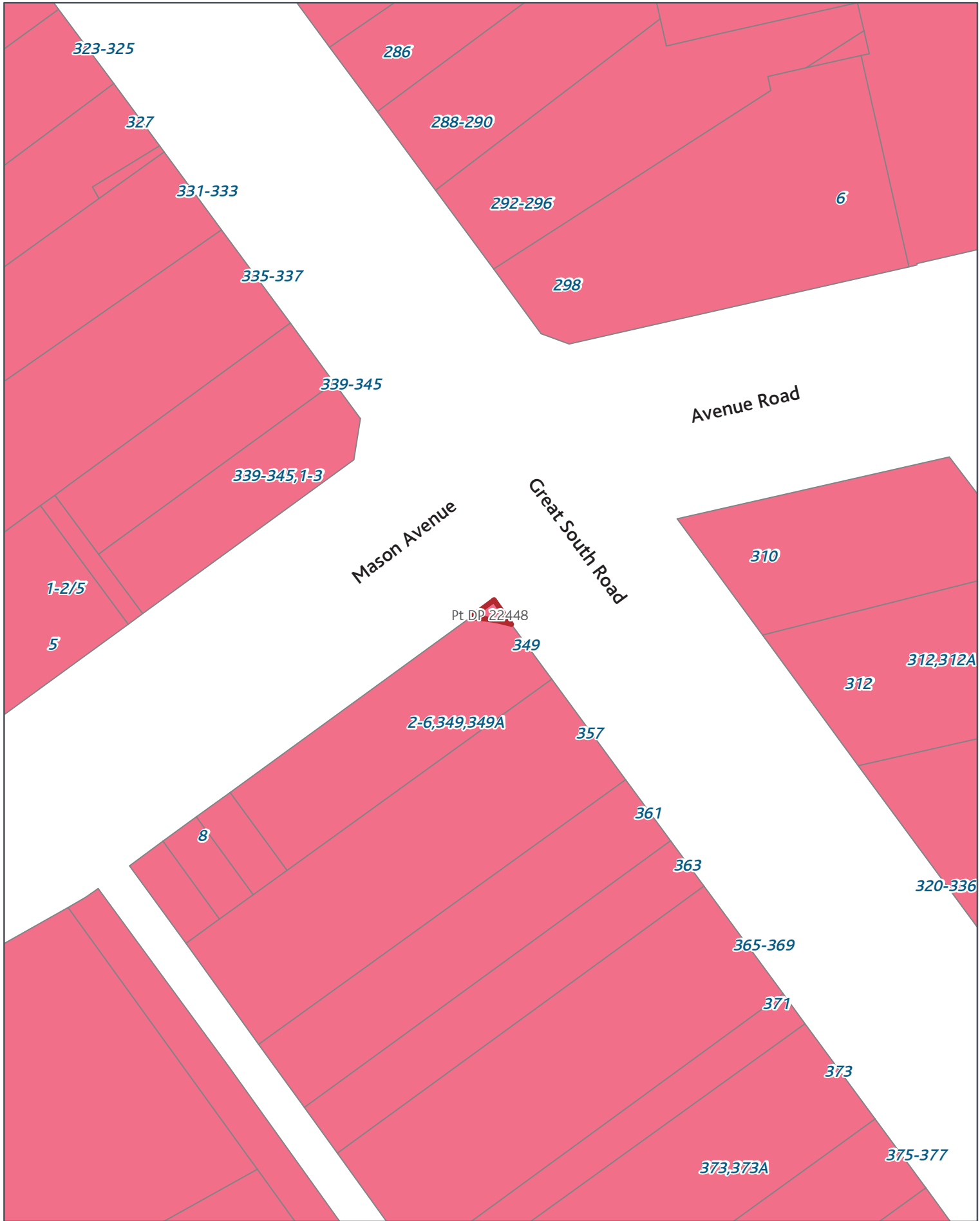
Page 305 of 393



Created Date: 11 Nov 2013
 Scale @ A4: 1:500
 Projection: NZTM
 Datum: NZGD2000

0 1.25 2.5 5 7.5 10 m





SGIS08 Submission Gazette Reserves - Transport

Rezone: Town Centre_to_Road

Page 306 of 393



Created Date: 11 Nov 2013
 Scale @ A4: 1:500
 Projection: NZTM
 Datum: NZGD2000





SGIS08 Submission Gazette Reserves - Transport

Rezone: Mixed Housing Urban_to_Road

Page 307 of 393



Created Date: 11 Nov 2013
 Scale @ A4: 1:500
 Projection: NZTM
 Datum: NZGD2000

0 1.25 2.5 5 7.5 10 m





SGIS08 Submission Gazette Reserves - Transport

Rezone: Single House_to_Road

Page 308 of 393



Created Date: 11 Nov 2013
 Scale @ A4: 1:500
 Projection: NZTM
 Datum: NZGD2000





SGIS08 Submission Gazette Reserves - Transport

Rezone: Terrace Housing and Apartment Buildings_to_Road

Page 309 of 393



SGIS08 Submission Gazette Reserves - Transport


Rezone: Single House_to_Road

Page 310 of 393



Created Date: 11 Nov 2013
 Scale @ A4: 1:500
 Projection: NZTM
 Datum: NZGD2000





Selwood Road

Lot 2 DP 195995

11

11

SGIS08 Submission Gazette Reserves - Transport

Rezone: Heavy Industry_to_Road

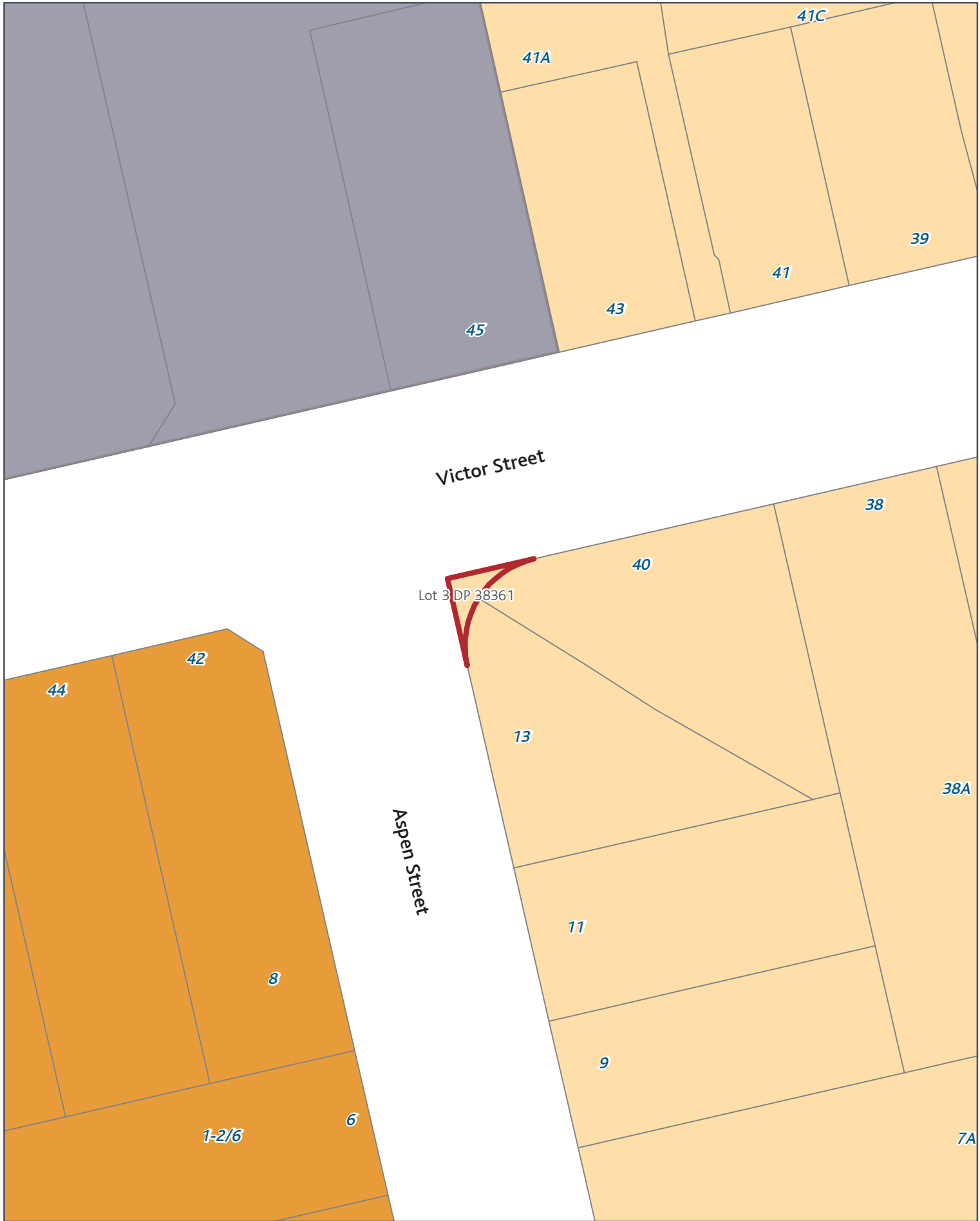
Page 311 of 393



Created Date: 11 Nov 2013
Scale @ A4: 1:500
Projection: NZTM
Datum: NZGD2000



Auckland Council
AUCKLAND COUNCIL



SGIS08 Submission Gazette Reserves - Transport

Rezone: Mixed Housing Suburban_to_Road



SGIS08 Submission Gazette Reserves - Transport

Rezone: Mixed Housing Suburban_to_Road

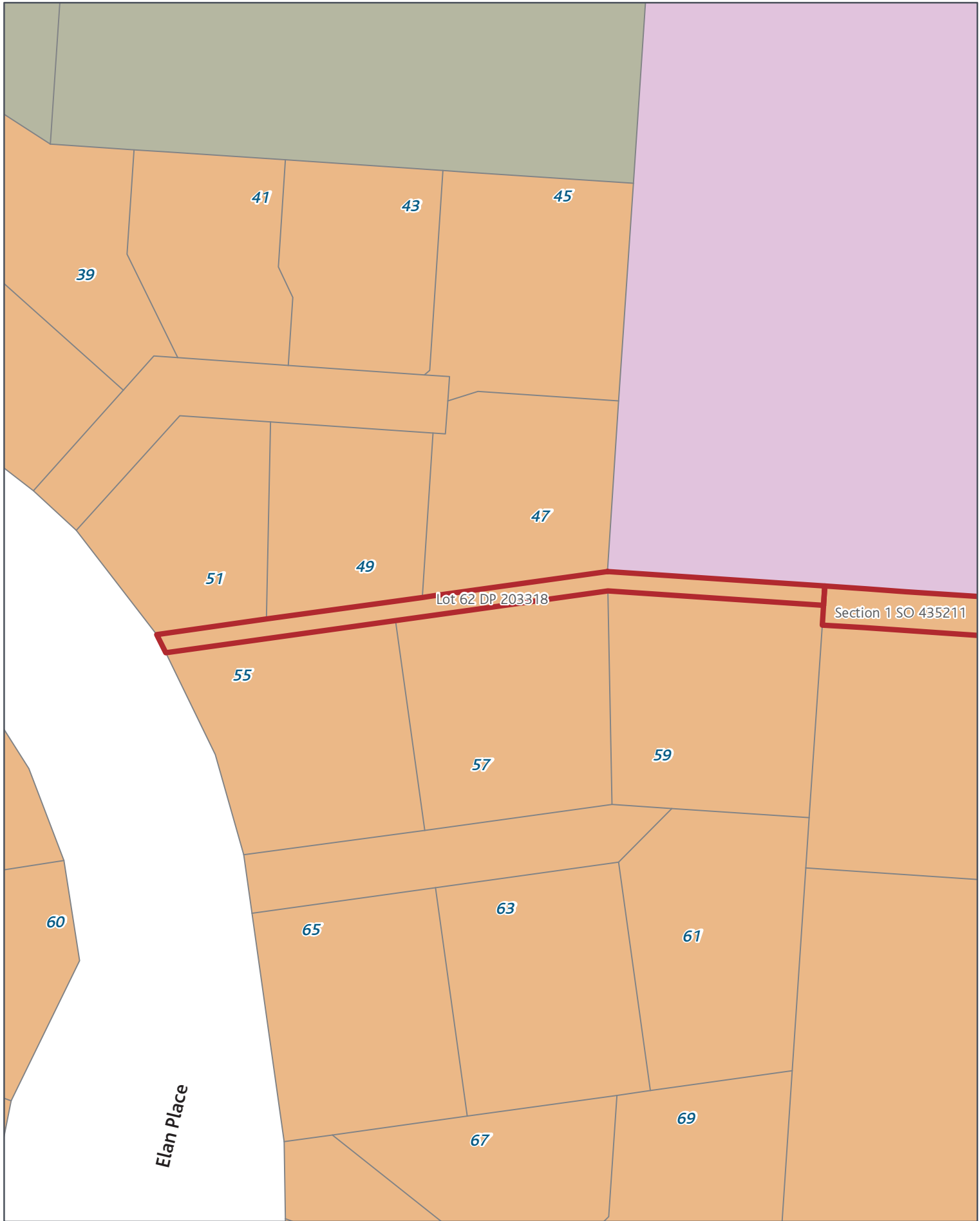
Page 313 of 393



Created Date: 11 Nov 2013
Scale @ A4: 1:500
Projection: NZTM
Datum: NZGD2000

0 1.25 2.5 5 7.5 10 m





SGIS08 Submission Gazette Reserves - Transport

Rezone: Mixed Housing Urban_to_Road

Page 314 of 393



Pt Section 38 Waari HAM

Ribblesdale Road

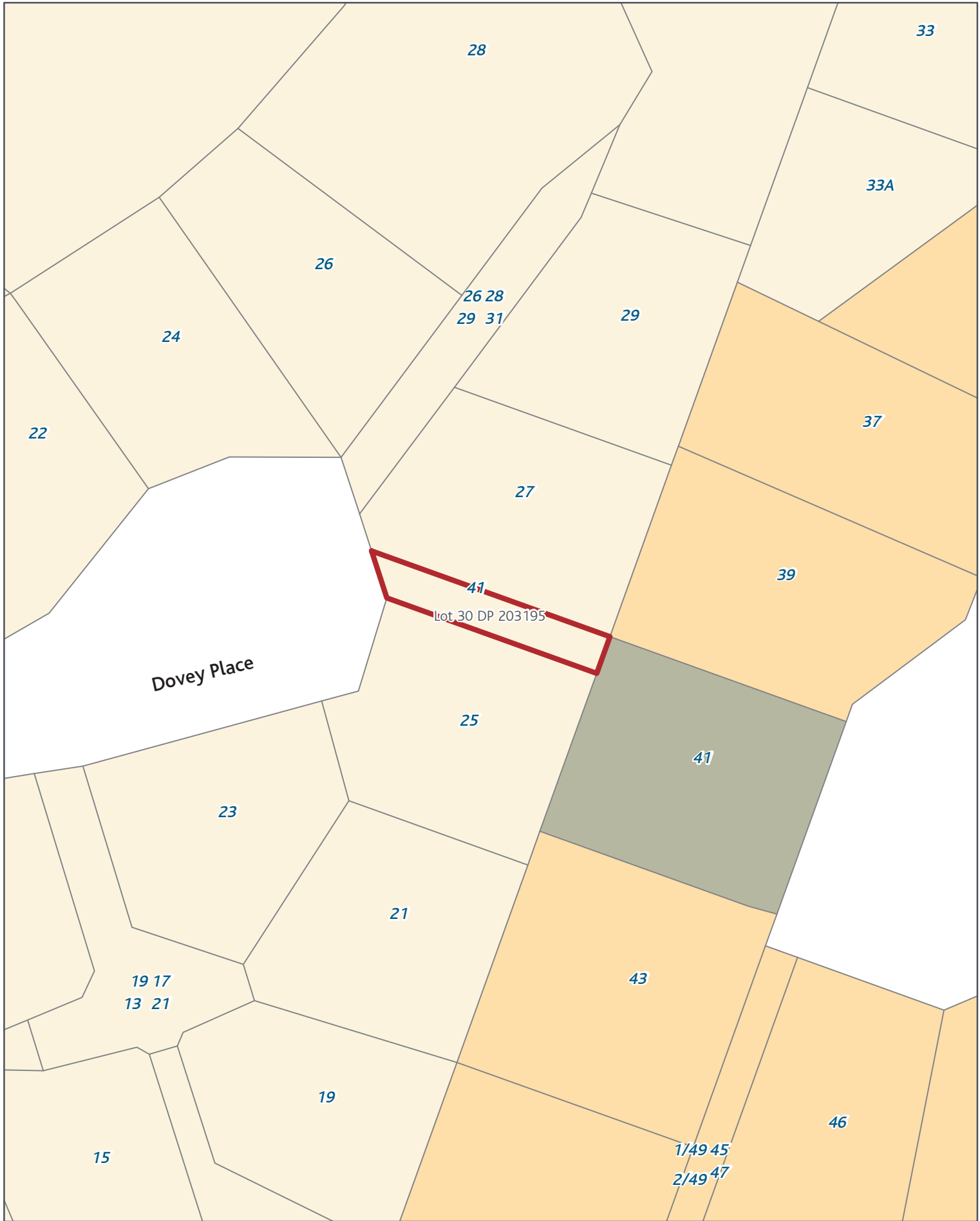
Kaikoura Street

SGIS08 Submission Gazette Reserves - Transport

Rezone: Mixed Housing Suburban_to_Road

Created Date: 11 Nov 2013
 Scale @ A4: 1:500
 Projection: NZTM
 Datum: NZGD2000

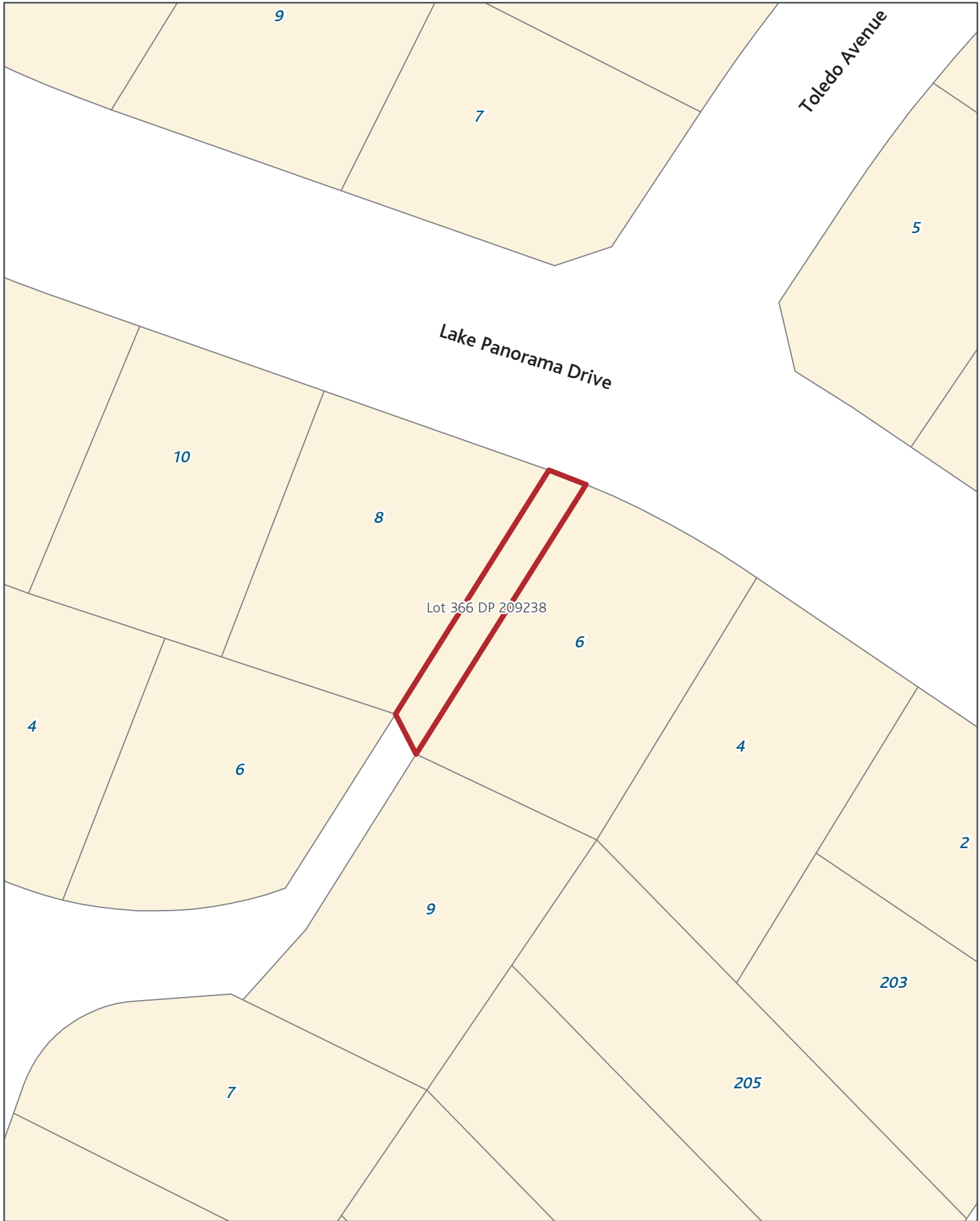




SGIS08 Submission Gazette Reserves - Transport

Rezone: Single House_to_Road

Page 316 of 393



SGIS08 Submission Gazette Reserves - Transport

Rezone: Single House_to_Road

Page 317 of 393

Created Date: 11 Nov 2013
Scale @ A4: 1:500
Projection: NZTM
Datum: NZGD2000

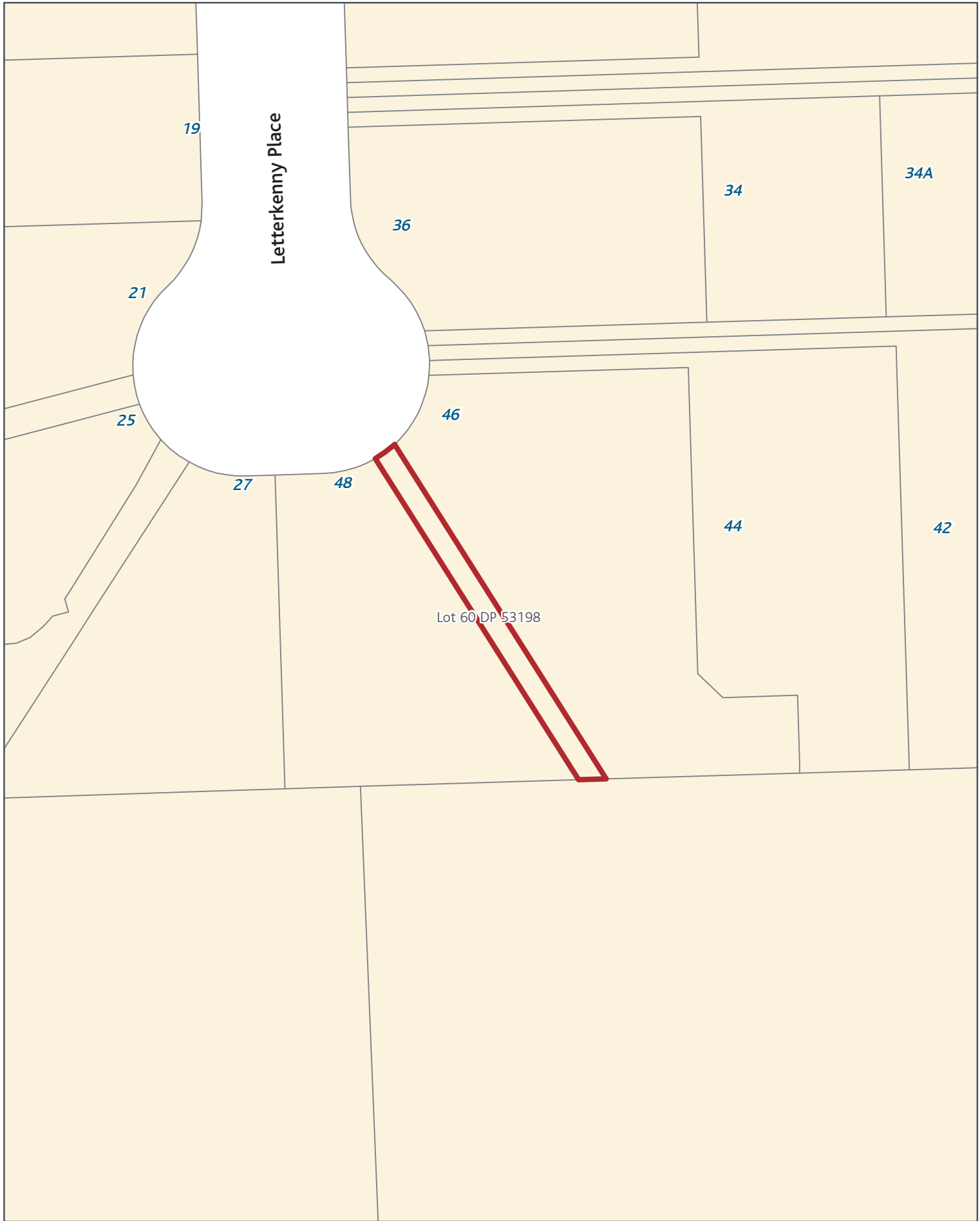




SGIS08 Submission Gazette Reserves - Transport

Rezone: Mixed Housing Suburban_to_Road

Page 318 of 393



SGIS08 Submission Gazette Reserves - Transport

Rezone: Single House_to_Road

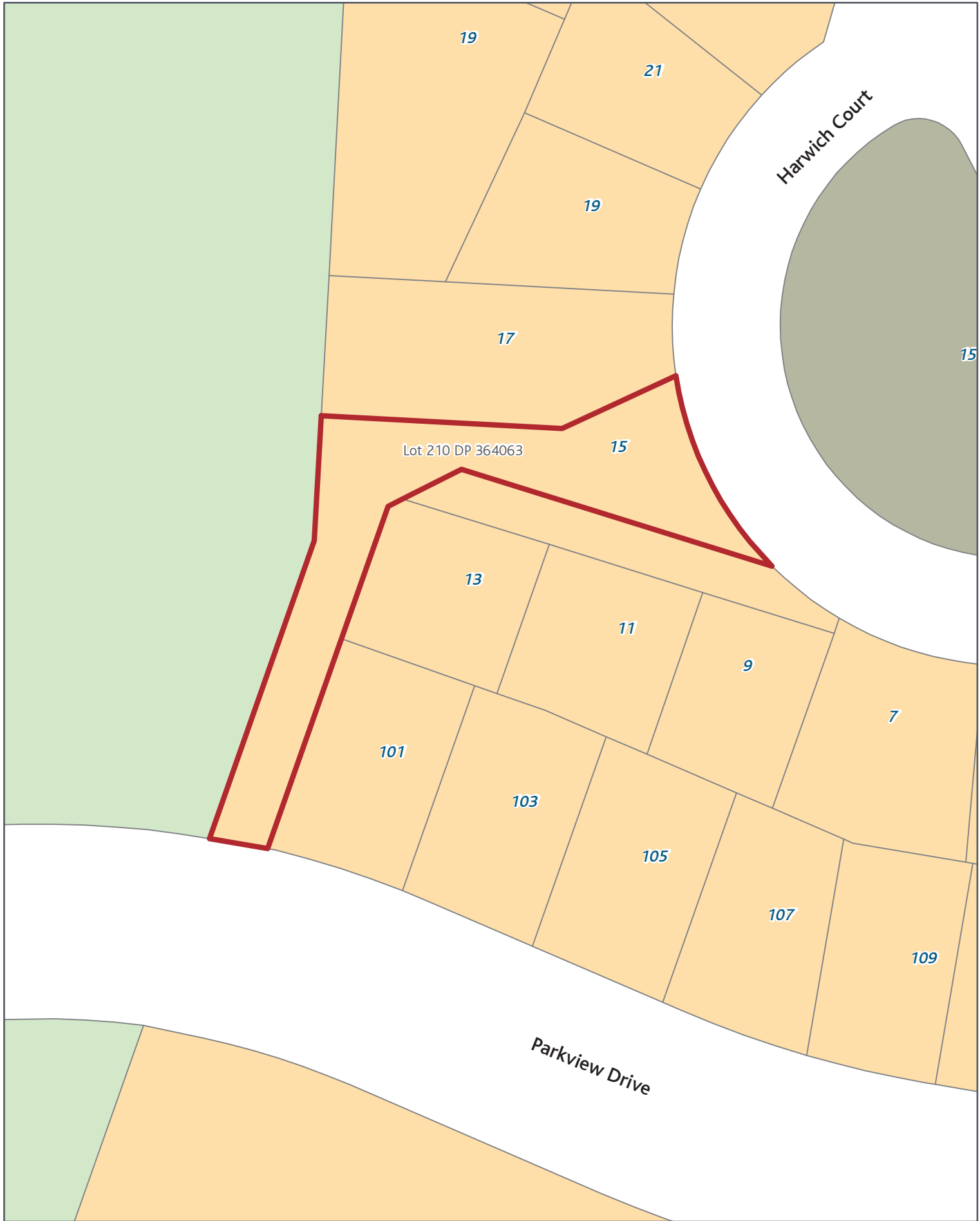
Page 319 of 393



Created Date: 11 Nov 2013
Scale @ A4: 1:500
Projection: NZTM
Datum: NZGD2000

0 1.25 2.5 5 7.5 10 m





SGIS08 Submission Gazette Reserves - Transport

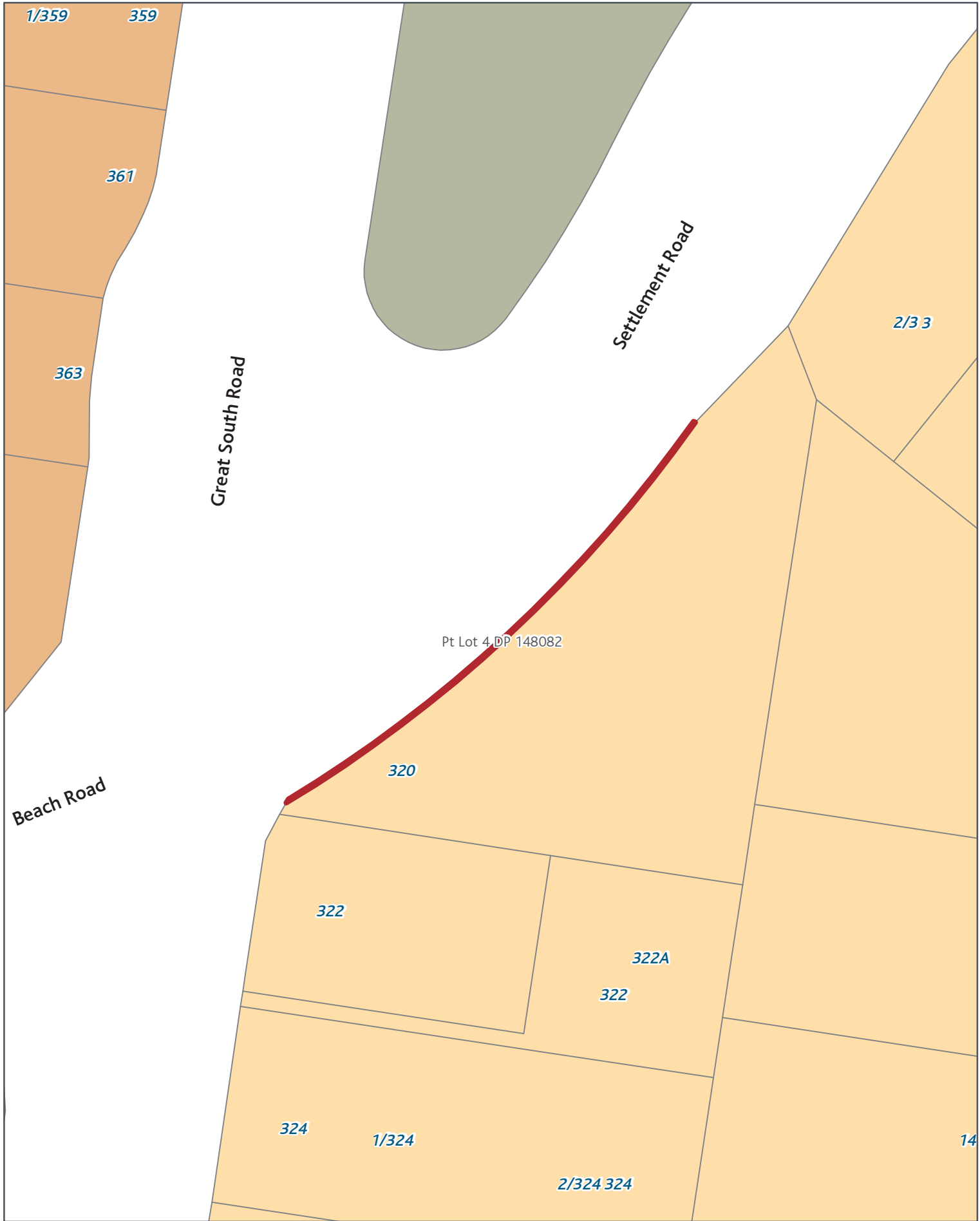
Rezone: Mixed Housing Suburban_to_Road

Page 320 of 393



Created Date: 11 Nov 2013
Scale @ A4: 1:500
Projection: NZTM
Datum: NZGD2000

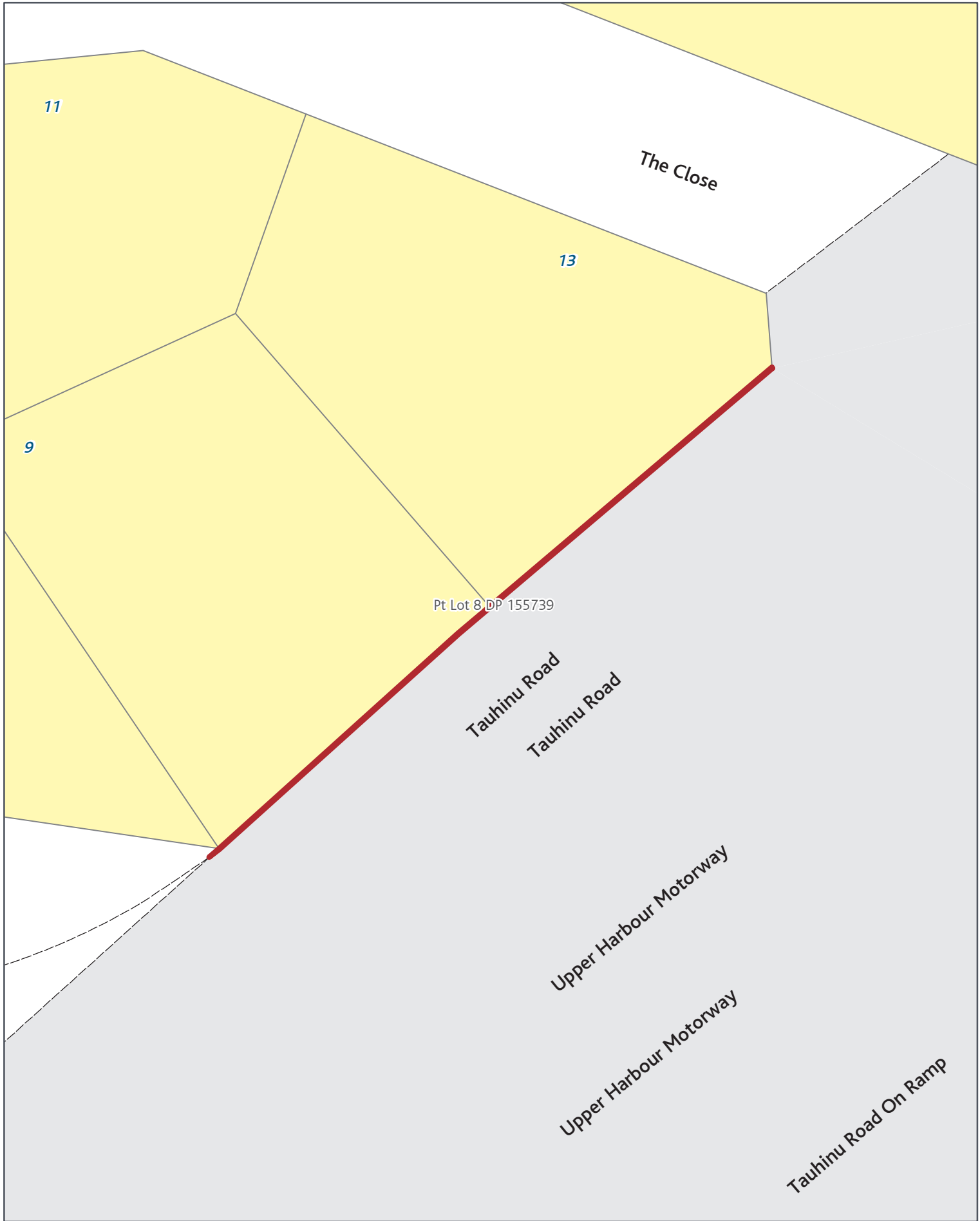




SGIS08 Submission Gazette Reserves - Transport

Rezone: Mixed Housing Suburban_to_Road

Page 321 of 393



SGIS08 Submission Gazette Reserves - Transport

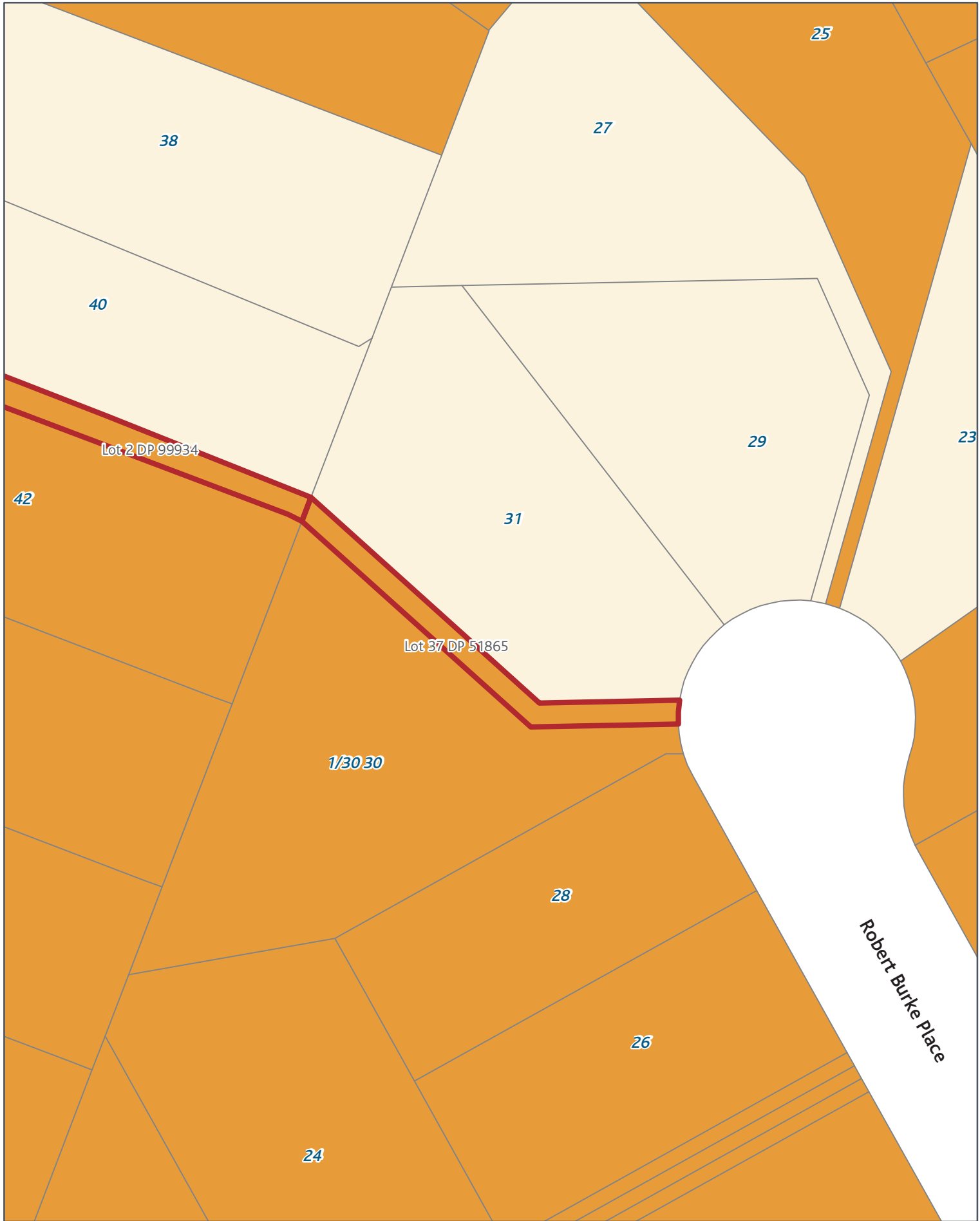
Rezone: Large Lot_to_Road

Page 322 of 393



Created Date: 11 Nov 2013
 Scale @ A4: 1:500
 Projection: NZTM
 Datum: NZGD2000





SGIS08 Submission Gazette Reserves - Transport

Rezone: Terrace Housing and Apartment Buildings_to_Road

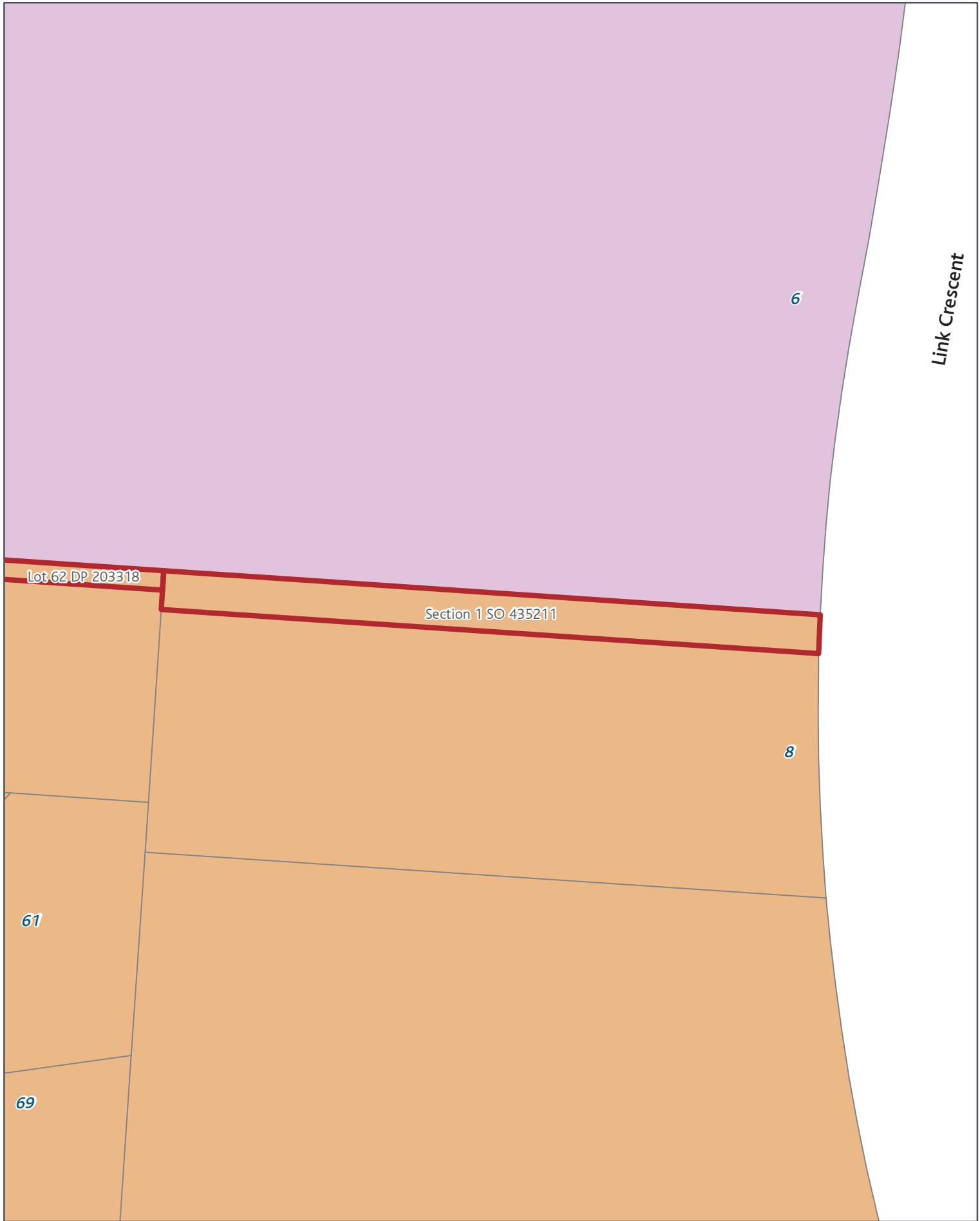
Page 323 of 393



Created Date: 11 Nov 2013
Scale @ A4: 1:500
Projection: NZTM
Datum: NZGD2000

0 1.25 2.5 5 7.5 10 m





SGIS08 Submission Gazette Reserves - Transport

Rezone: Mixed Housing Urban_to_Road

Page 327 of 393



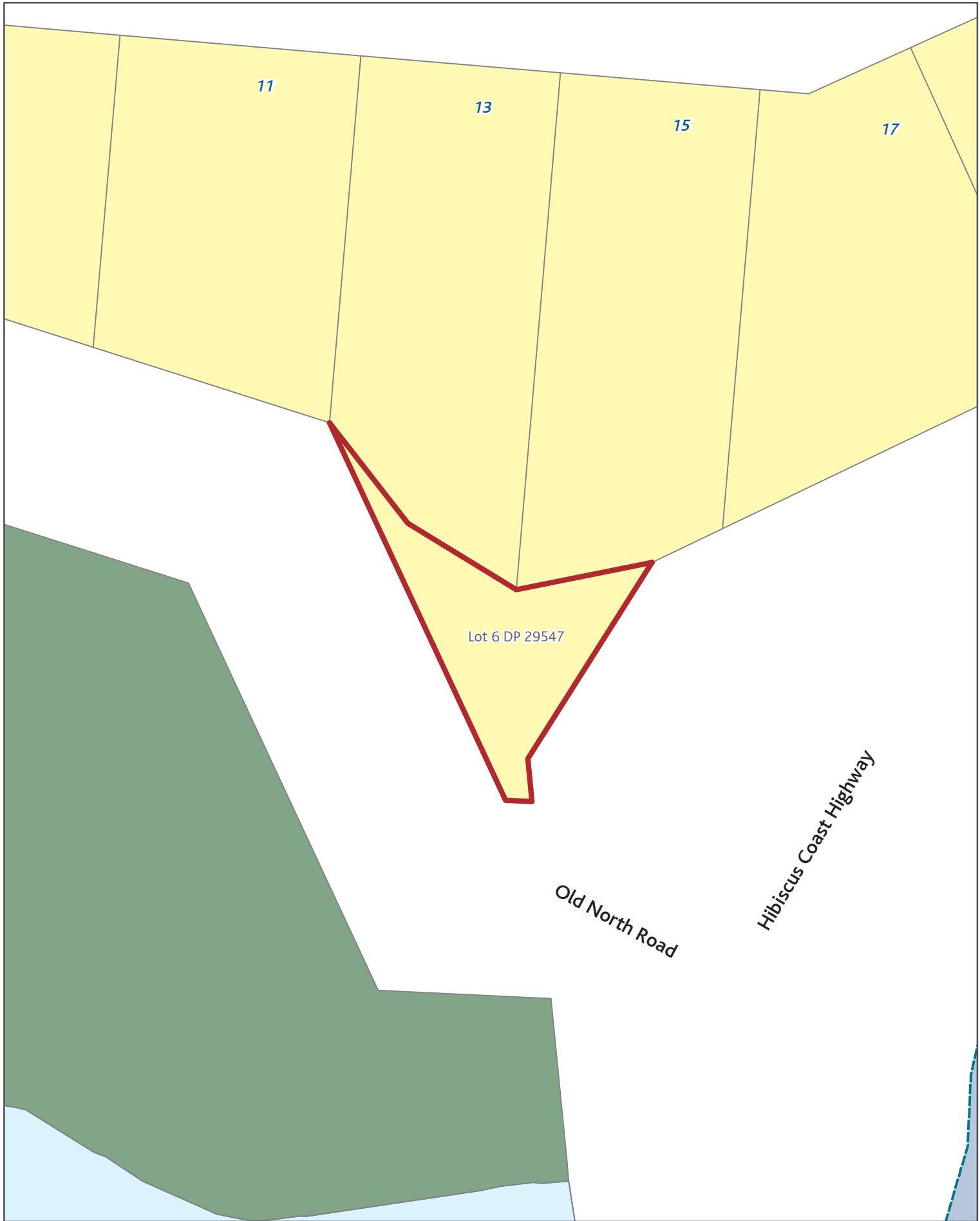
SGIS08 Submission Gazette Reserves - Transport

Rezone: Mixed Housing Suburban_to_Road

Page 328 of 393

Created Date: 11 Nov 2013
 Scale @ A4: 1:1,000
 Projection: NZTM
 Datum: NZGD2000

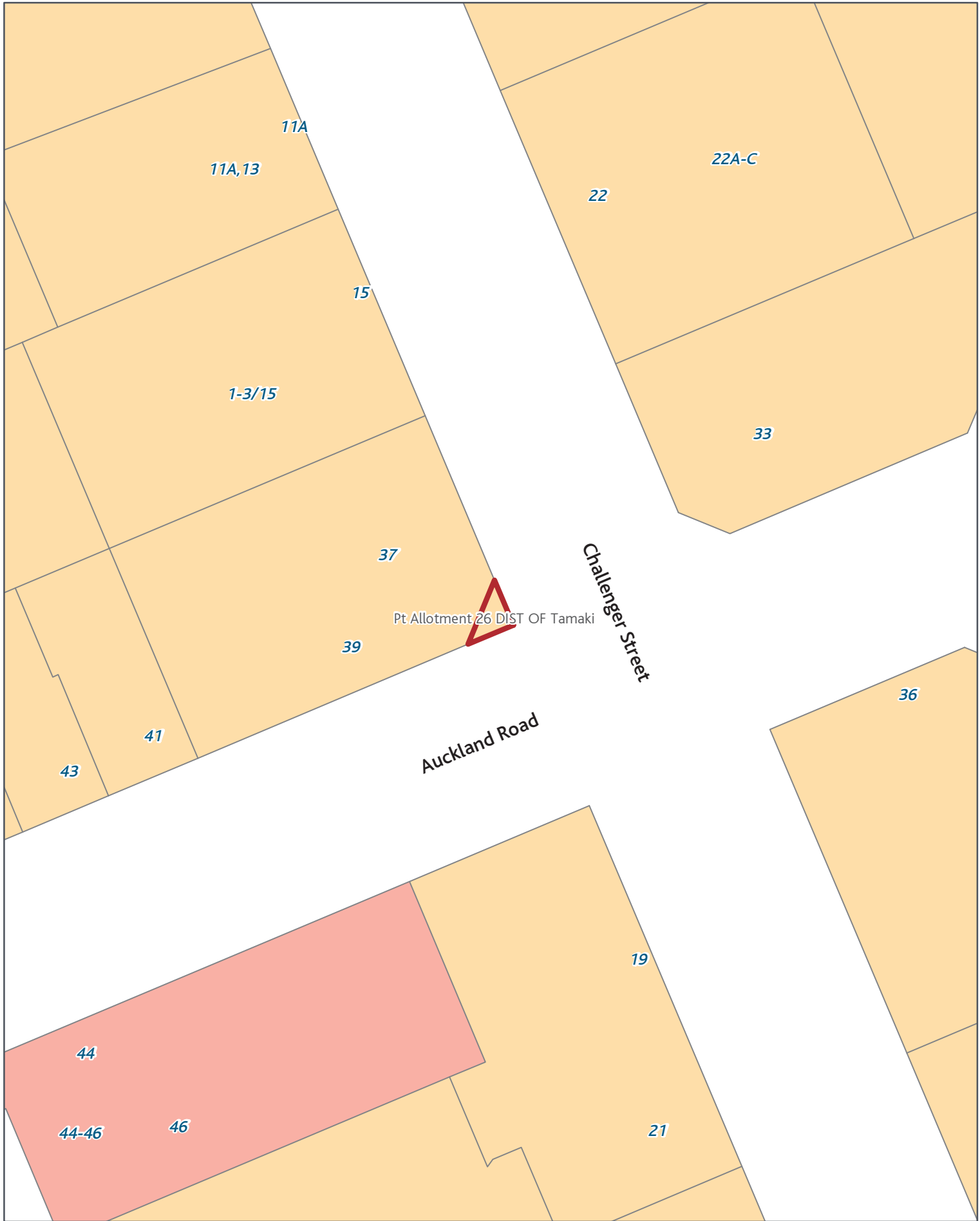




SGIS08 Submission Gazette Reserves - Transport

Rezone: Large Lot_to_Road

Page 329 of 393



SGIS08 Submission Gazette Reserves - Transport

Rezone: Mixed Housing Suburban_to_Road

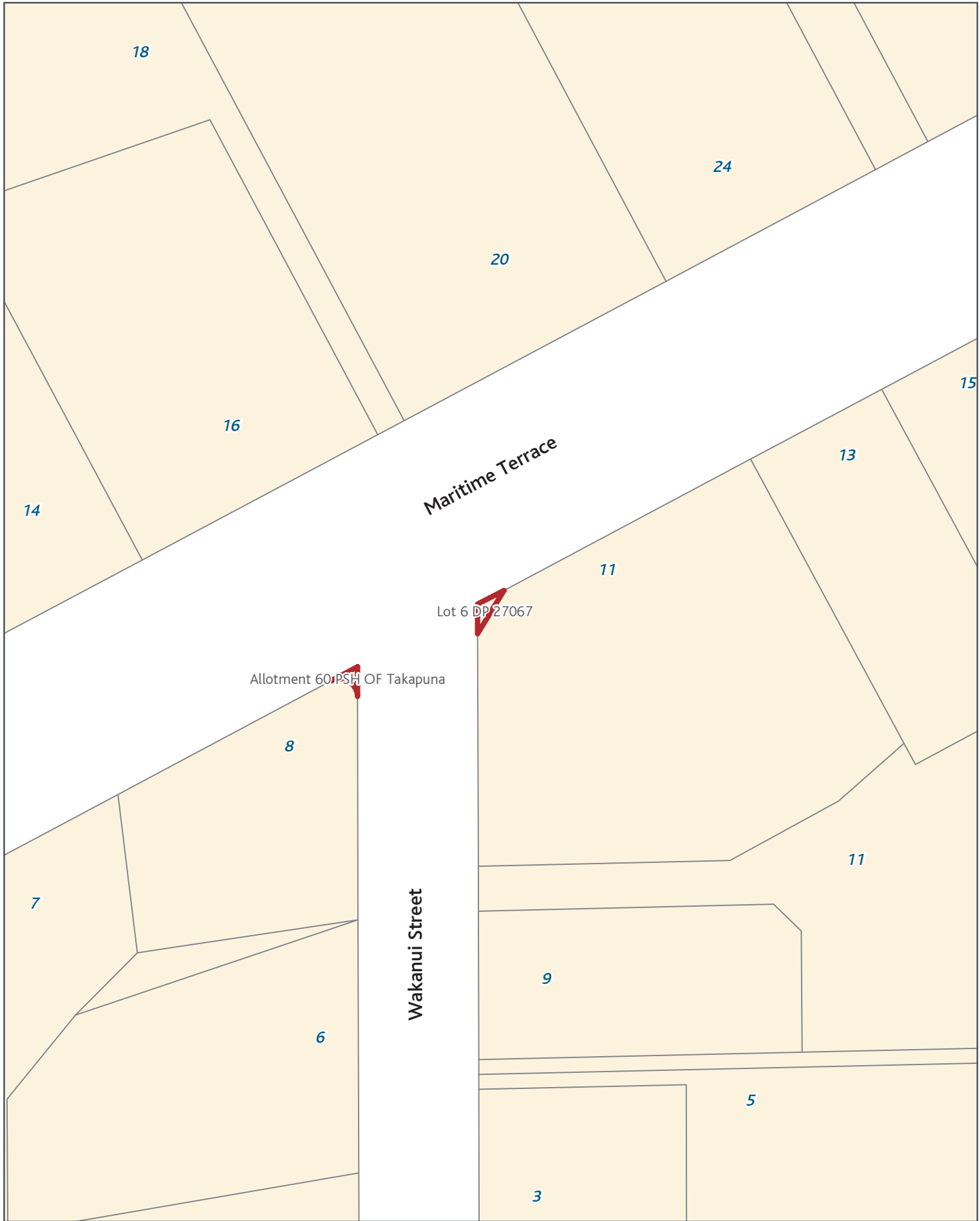
Page 330 of 393



Created Date: 11 Nov 2013
Scale @ A4: 1:500
Projection: NZTM
Datum: NZGD2000

0 1.25 2.5 5 7.5 10 m





SGIS08 Submission Gazette Reserves - Transport

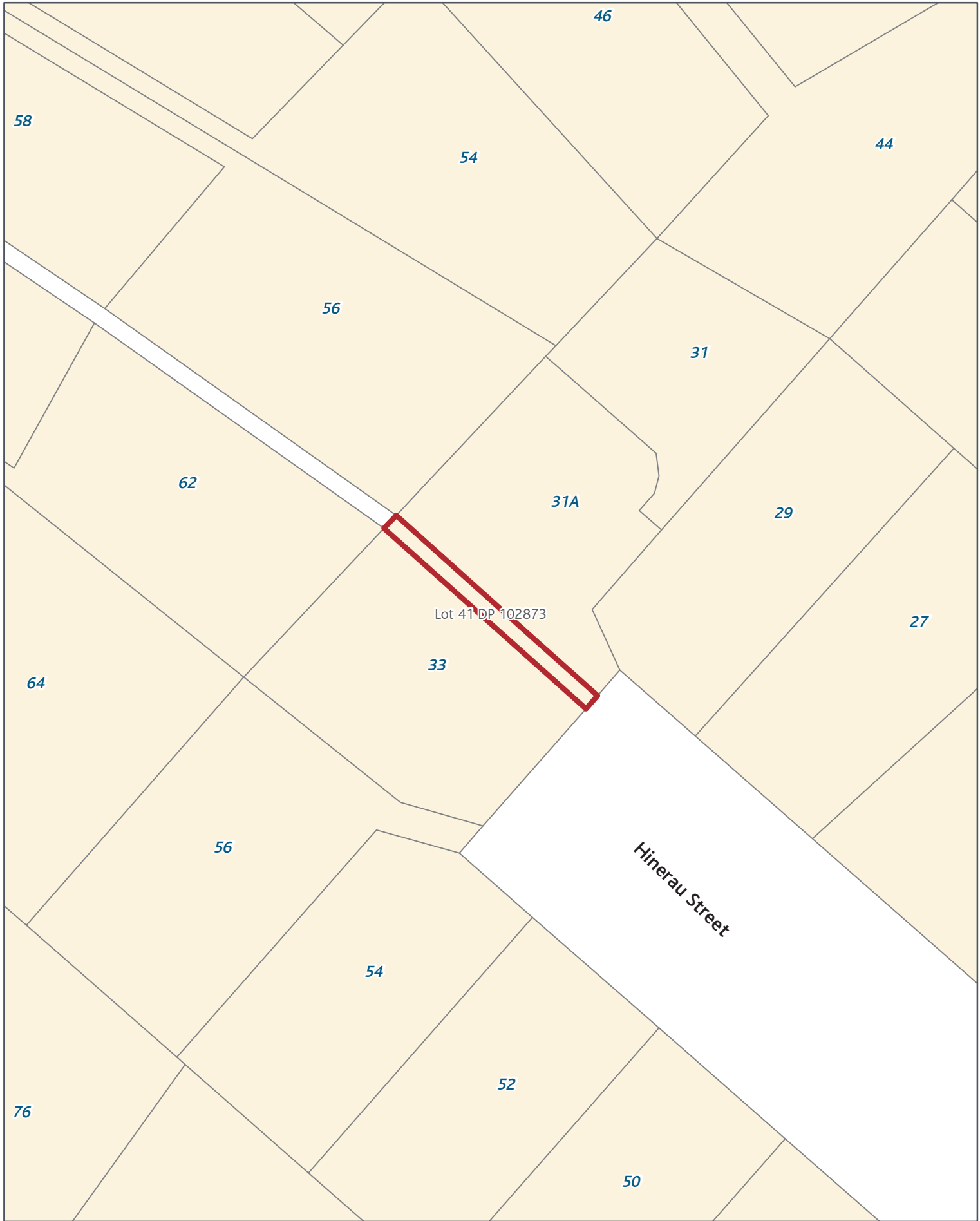
Rezone: Single House_to_Road

Page 331 of 393



Created Date: 11 Nov 2013
 Scale @ A4: 1:500
 Projection: NZTM
 Datum: NZGD2000





SGIS08 Submission Gazette Reserves - Transport

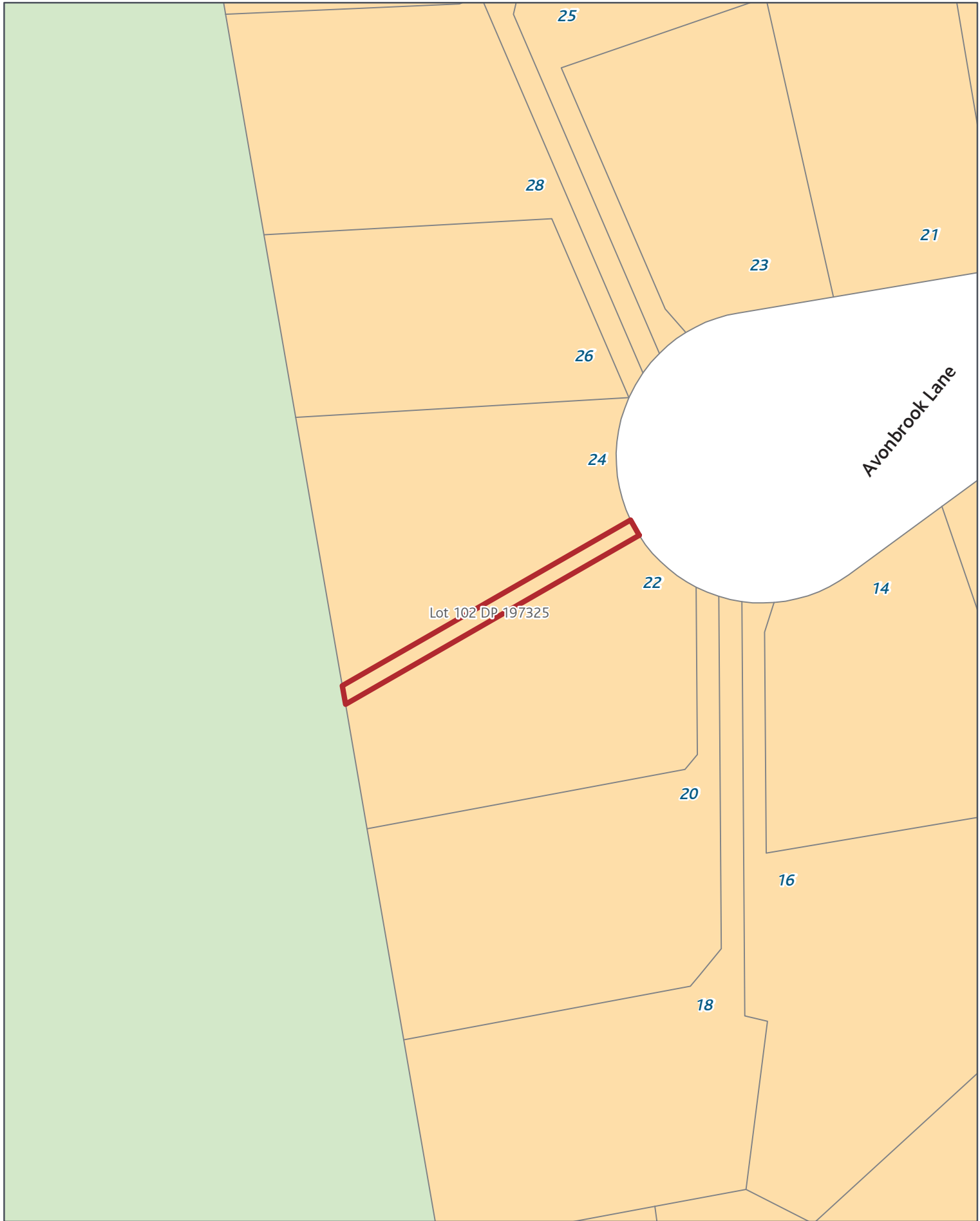
Rezone: Single House_to_Road

Page 332 of 393



Created Date: 11 Nov 2013
Scale @ A4: 1:500
Projection: NZTM
Datum: NZGD2000





SGIS08 Submission Gazette Reserves - Transport

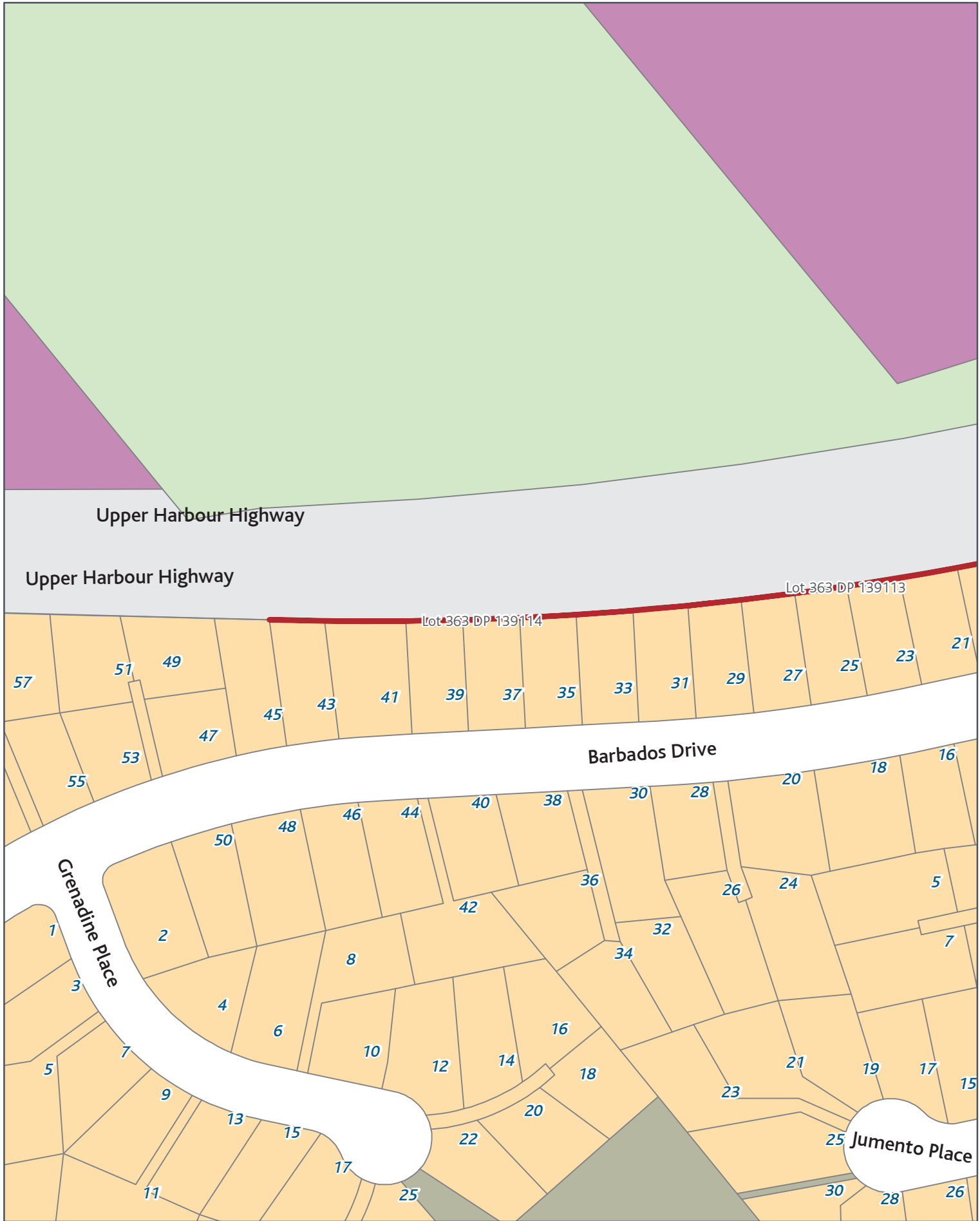
Rezoning: Mixed Housing Suburban_to_Road

Page 333 of 393



Created Date: 11 Nov 2013
Scale @ A4: 1:500
Projection: NZTM
Datum: NZGD2000

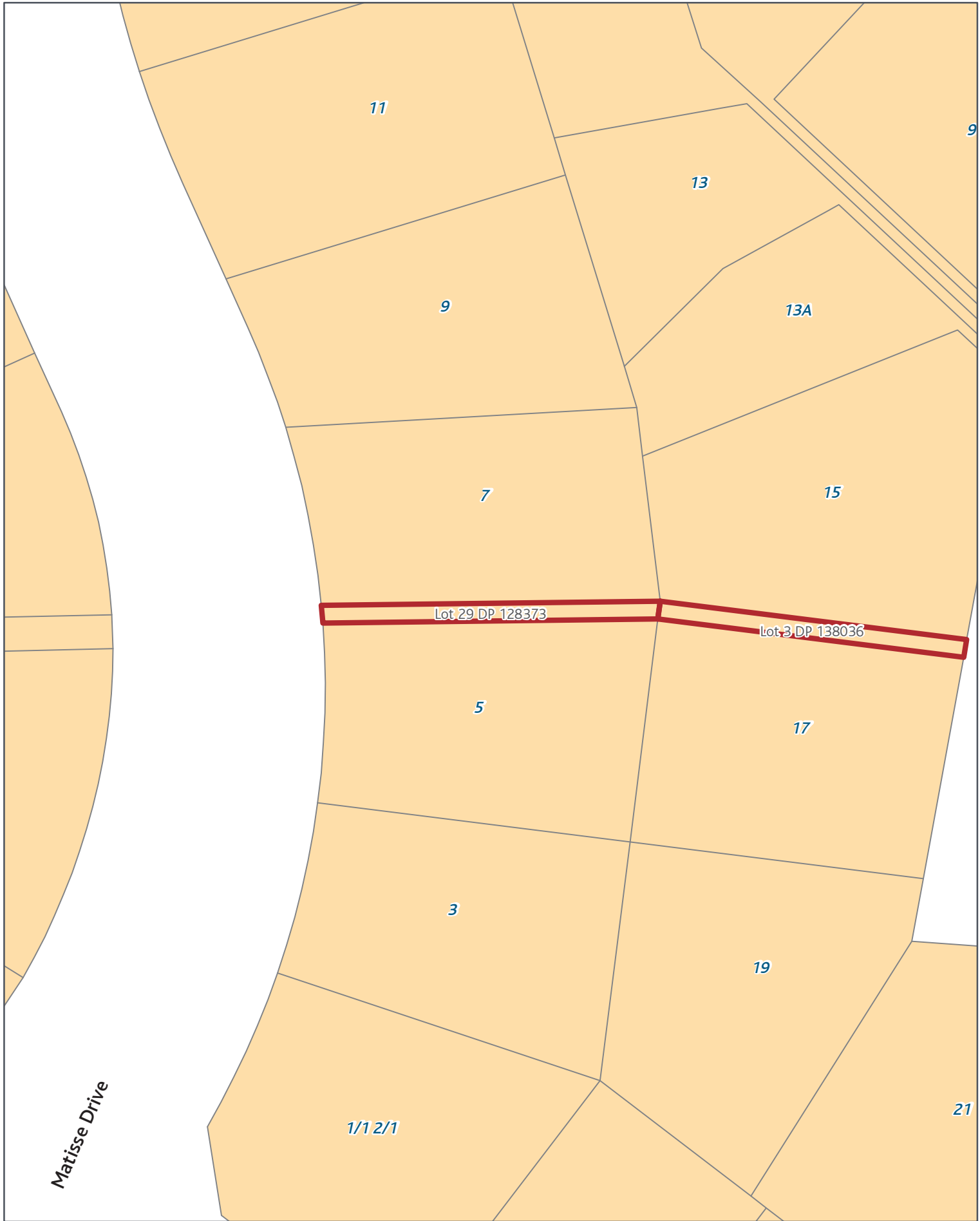




SGIS08 Submission Gazette Reserves - Transport

Rezone: Mixed Housing Suburban_to_Road

Page 334 of 393



SGIS08 Submission Gazette Reserves - Transport

Rezone: Mixed Housing Suburban_to_Road

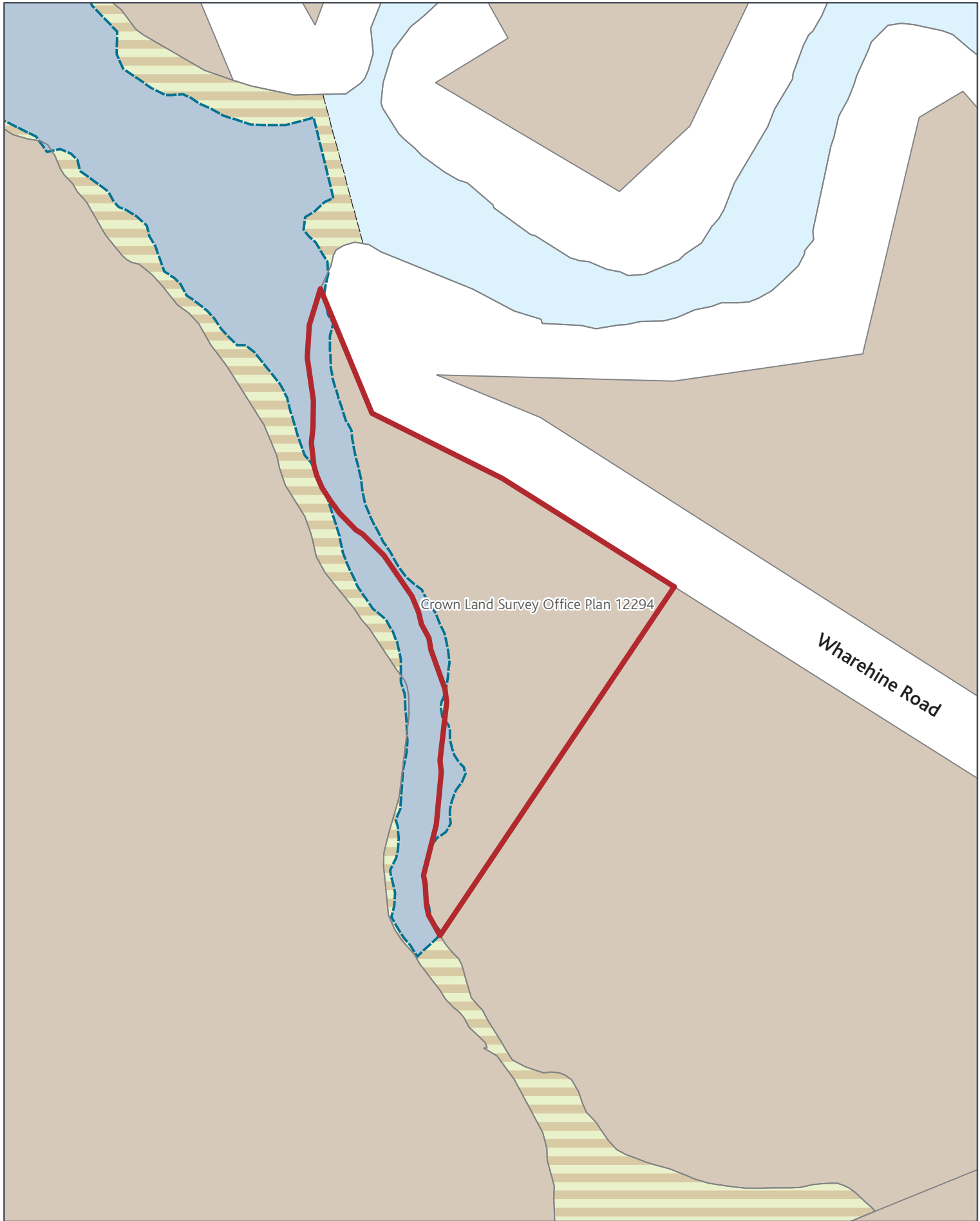
Page 335 of 393



Created Date: 11 Nov 2013
Scale @ A4: 1:500
Projection: NZTM
Datum: NZGD2000

0 1.25 2.5 5 7.5 10 m





SGIS08 Submission Gazette Reserves - Transport

Rezone: General Coastal Marine [rcp], Rural Production_to_Road

Page 336 of 393



Created Date: 11 Nov 2013
Scale @ A4: 1:1,500
Projection: NZTM
Datum: NZGD2000





SGIS08 Submission Gazette Reserves - Transport

Rezone: Mixed Housing Suburban_to_Road

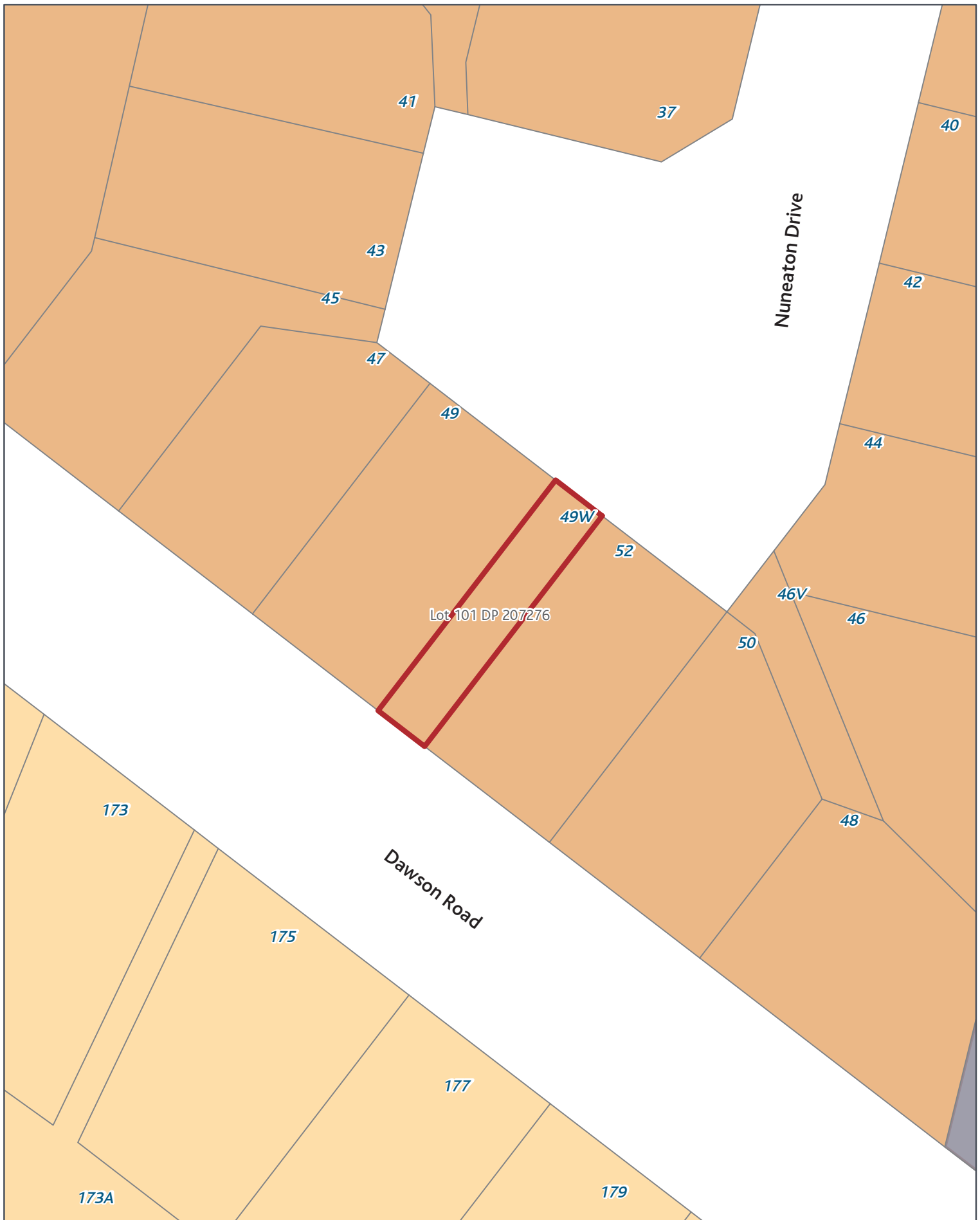
Page 337 of 393



Created Date: 11 Nov 2013
Scale @ A4: 1:500
Projection: NZTM
Datum: NZGD2000

0 1.25 2.5 5 7.5 10 m





SGIS08 Submission Gazette Reserves - Transport

Rezone: Mixed Housing Urban_to_Road

Page 338 of 393



Created Date: 11 Nov 2013
 Scale @ A4: 1:500
 Projection: NZTM
 Datum: NZGD2000





SGIS08 Submission Gazette Reserves - Transport

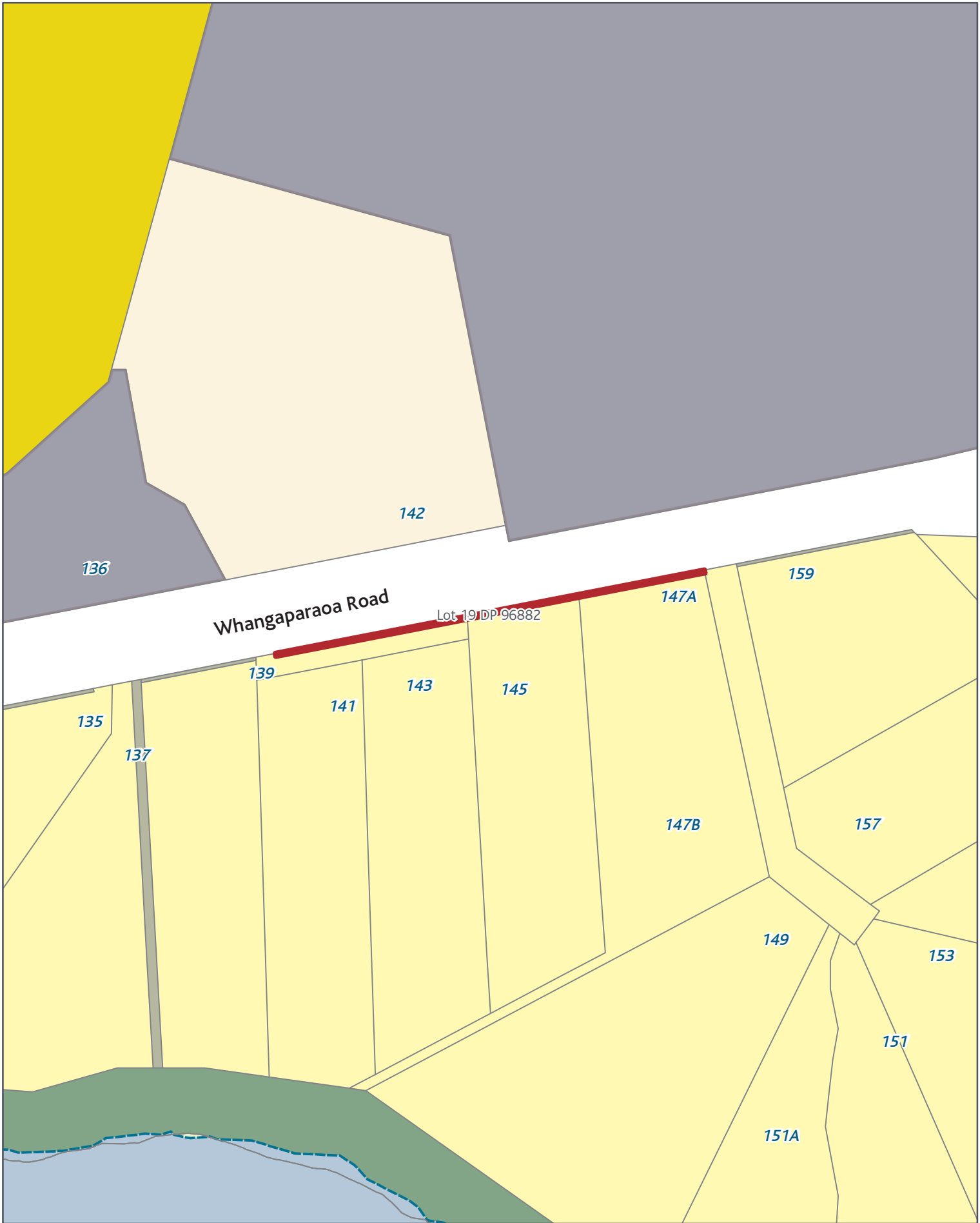
Rezone: Terrace Housing and Apartment Buildings_to_Road

Page 339 of 393



Created Date: 11 Nov 2013
Scale @ A4: 1:500
Projection: NZTM
Datum: NZGD2000





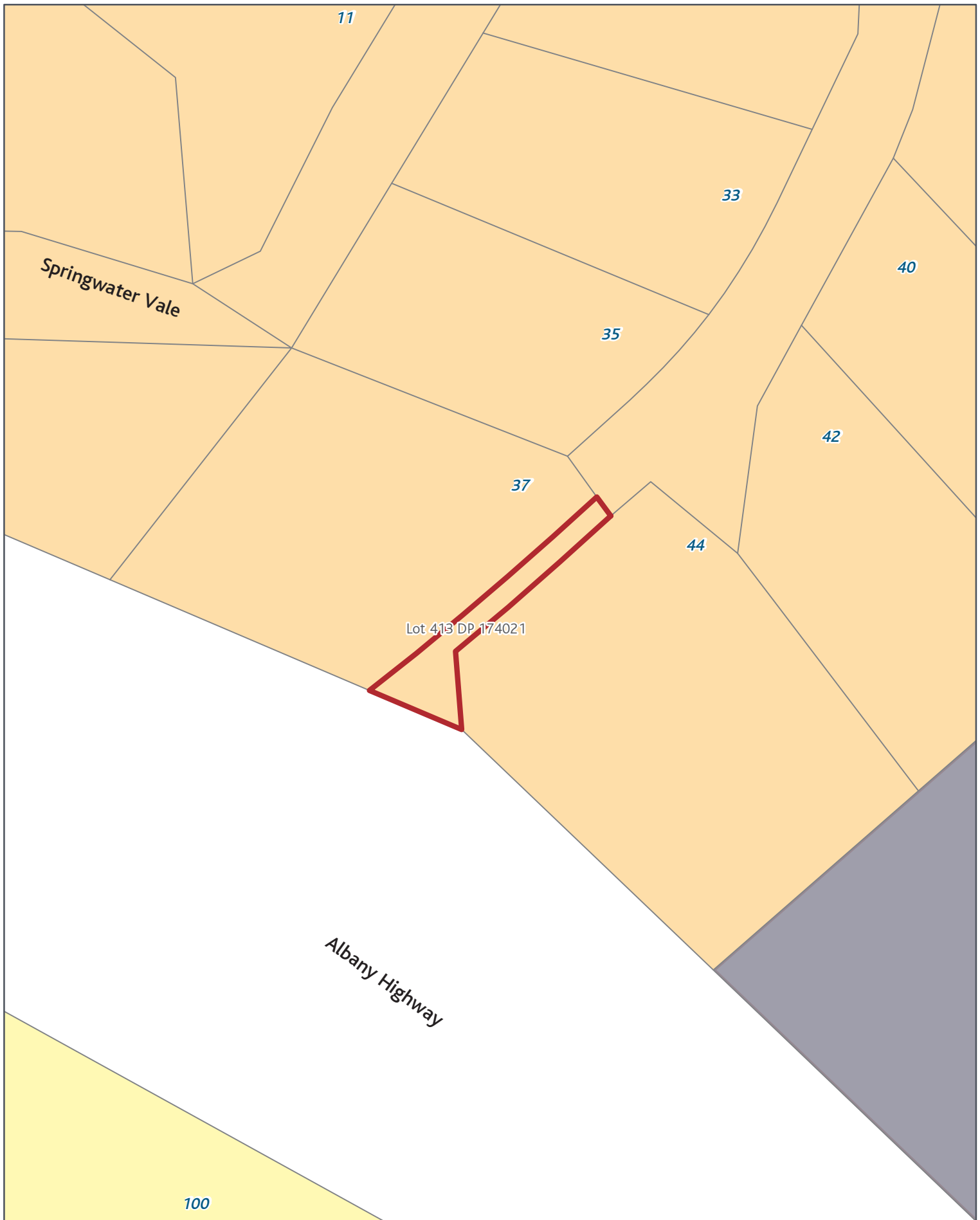
SGIS08 Submission Gazette Reserves - Transport

Rezone: Large Lot_to_Road

Page 340 of 393

Created Date: 11 Nov 2013
Scale @ A4: 1:1,500
Projection: NZTM
Datum: NZGD2000





SGIS08 Submission Gazette Reserves - Transport

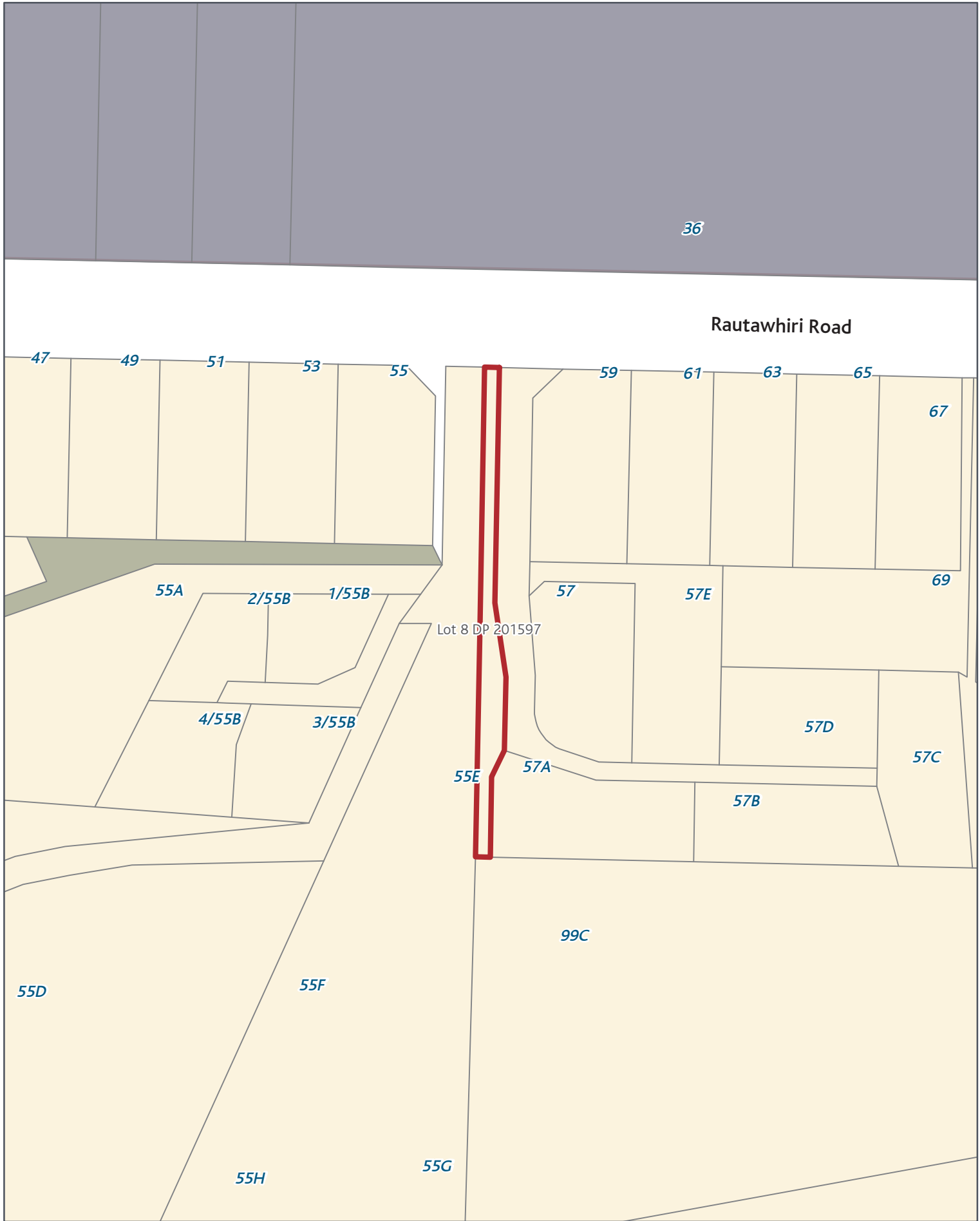
Rezone: Mixed Housing Suburban_to_Road

Page 341 of 393



Created Date: 11 Nov 2013
 Scale @ A4: 1:500
 Projection: NZTM
 Datum: NZGD2000





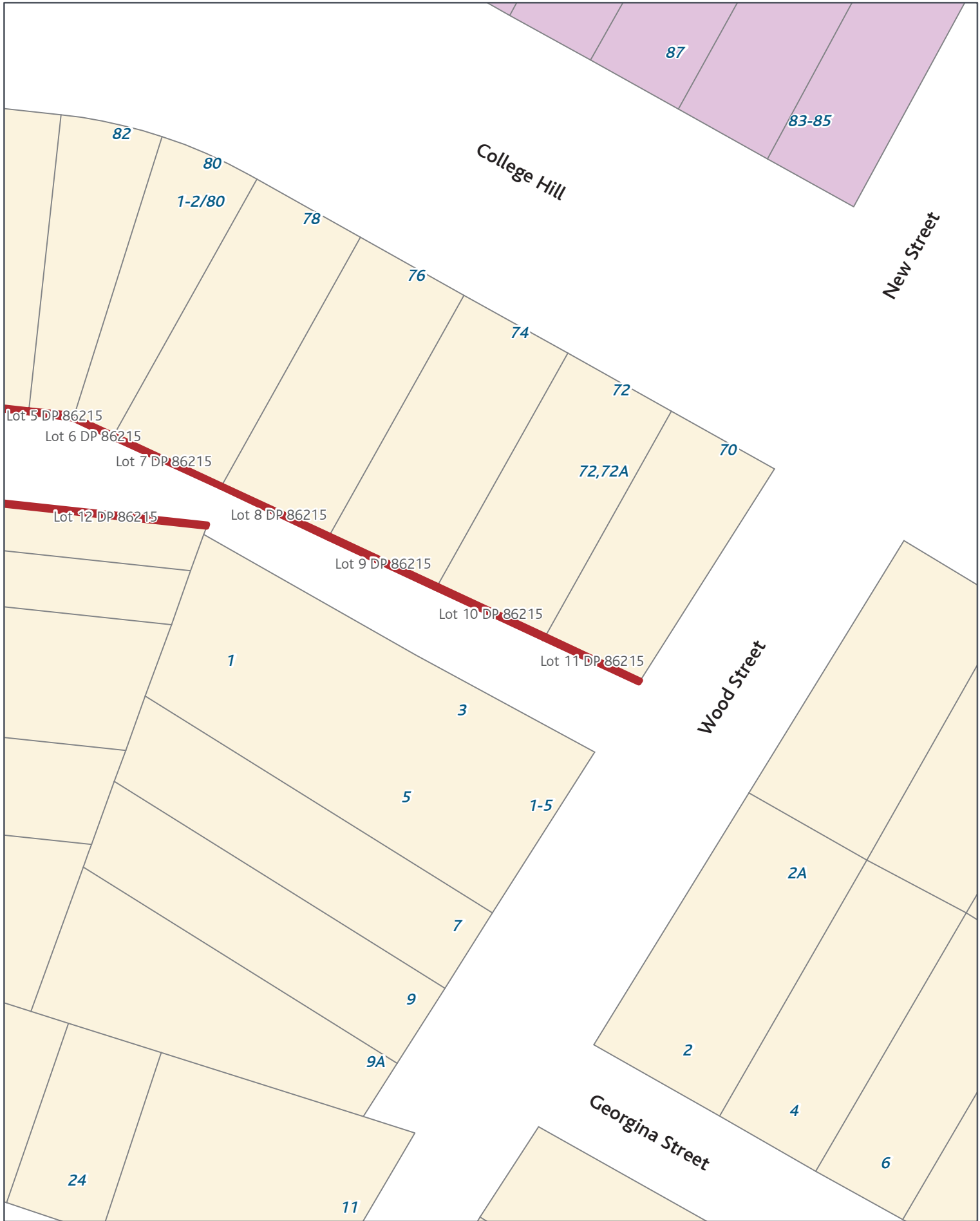
SGIS08 Submission Gazette Reserves - Transport

Rezone: Single House_to_Road

Page 342 of 393

Created Date: 11 Nov 2013
 Scale @ A4: 1:1,000
 Projection: NZTM
 Datum: NZGD2000





SGIS08 Submission Gazette Reserves - Transport

Rezone: Single House_to_Road

Page 343 of 393



SGIS08 Submission Gazette Reserves - Transport

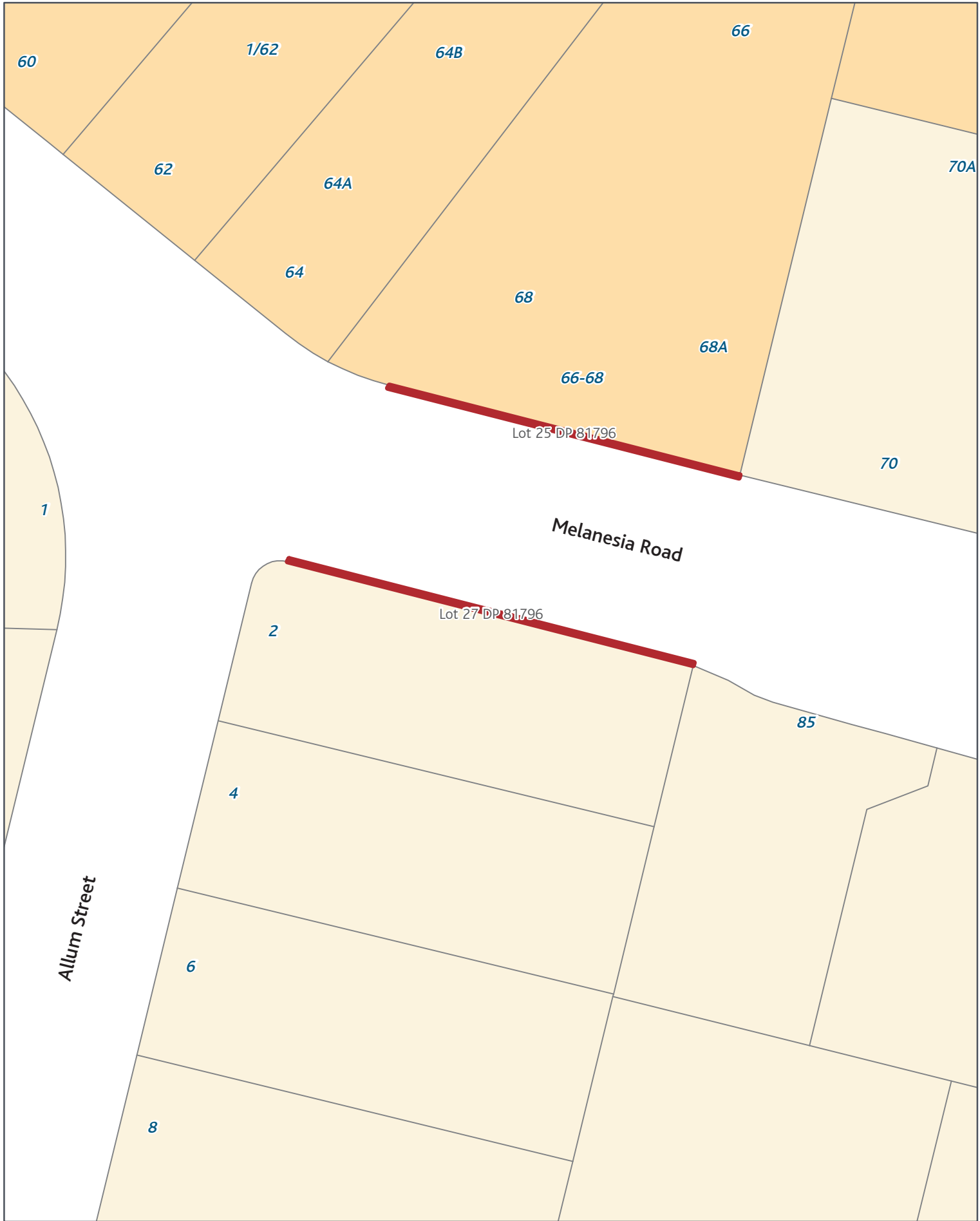
Rezone: Town Centre_to_Road

Page 344 of 393



Created Date: 11 Nov 2013
Scale @ A4: 1:500
Projection: NZTM
Datum: NZGD2000





SGIS08 Submission Gazette Reserves - Transport

Rezone: Single House_to_Road

Page 345 of 393



Created Date: 11 Nov 2013
 Scale @ A4: 1:500
 Projection: NZTM
 Datum: NZGD2000





SGIS08 Submission Gazette Reserves - Transport

Rezone: Single House_to_Road

Page 346 of 393



Created Date: 11 Nov 2013
Scale @ A4: 1:500
Projection: NZTM
Datum: NZGD2000

0 1.25 2.5 5 7.5 10 m





SGIS08 Submission Gazette Reserves - Transport

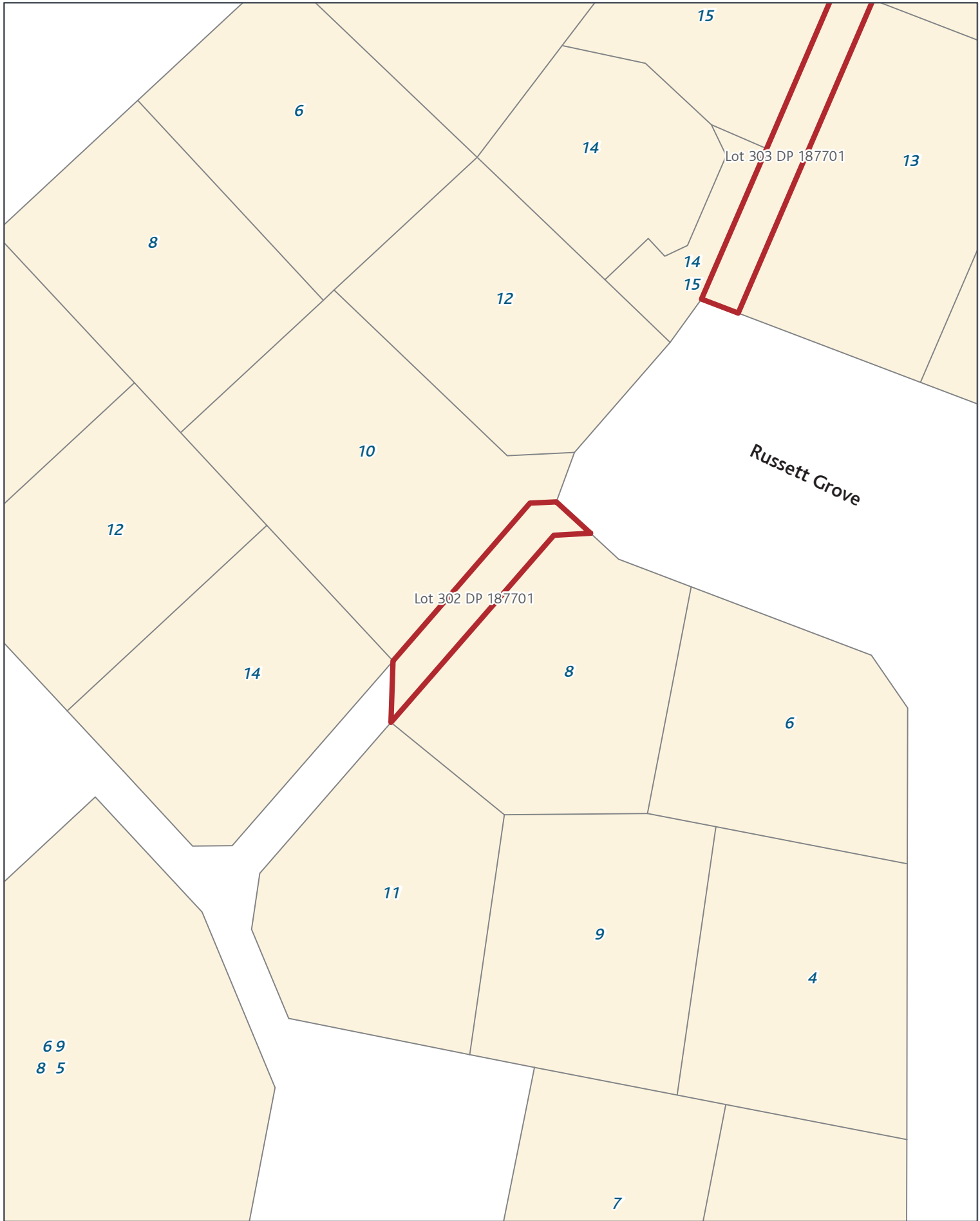
Rezone: Single House_to_Road

Page 347 of 393



Created Date: 11 Nov 2013
 Scale @ A4: 1:500
 Projection: NZTM
 Datum: NZGD2000

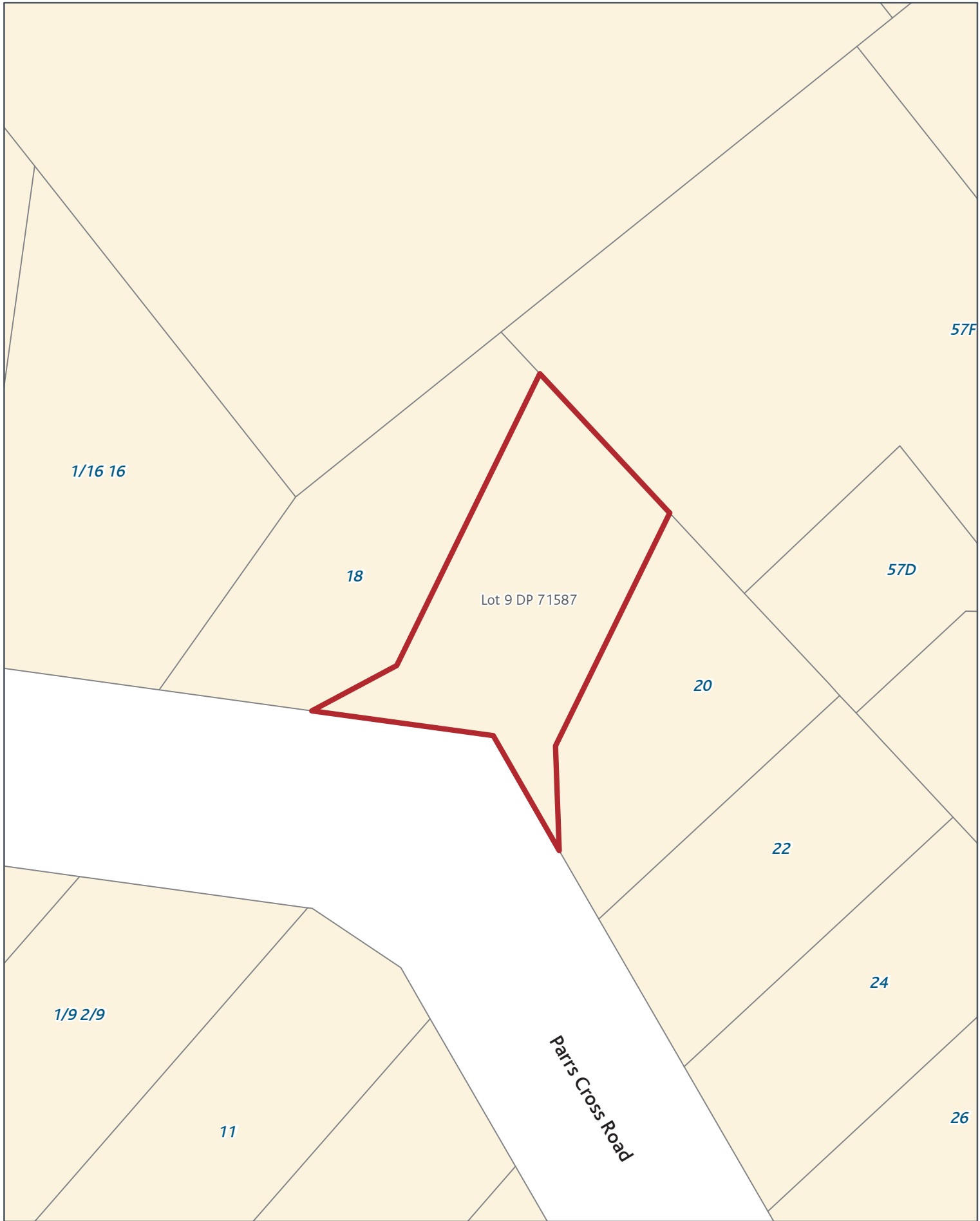




SGIS08 Submission Gazette Reserves - Transport

Rezone: Single House_to_Road

Page 348 of 393



SGIS08 Submission Gazette Reserves - Transport

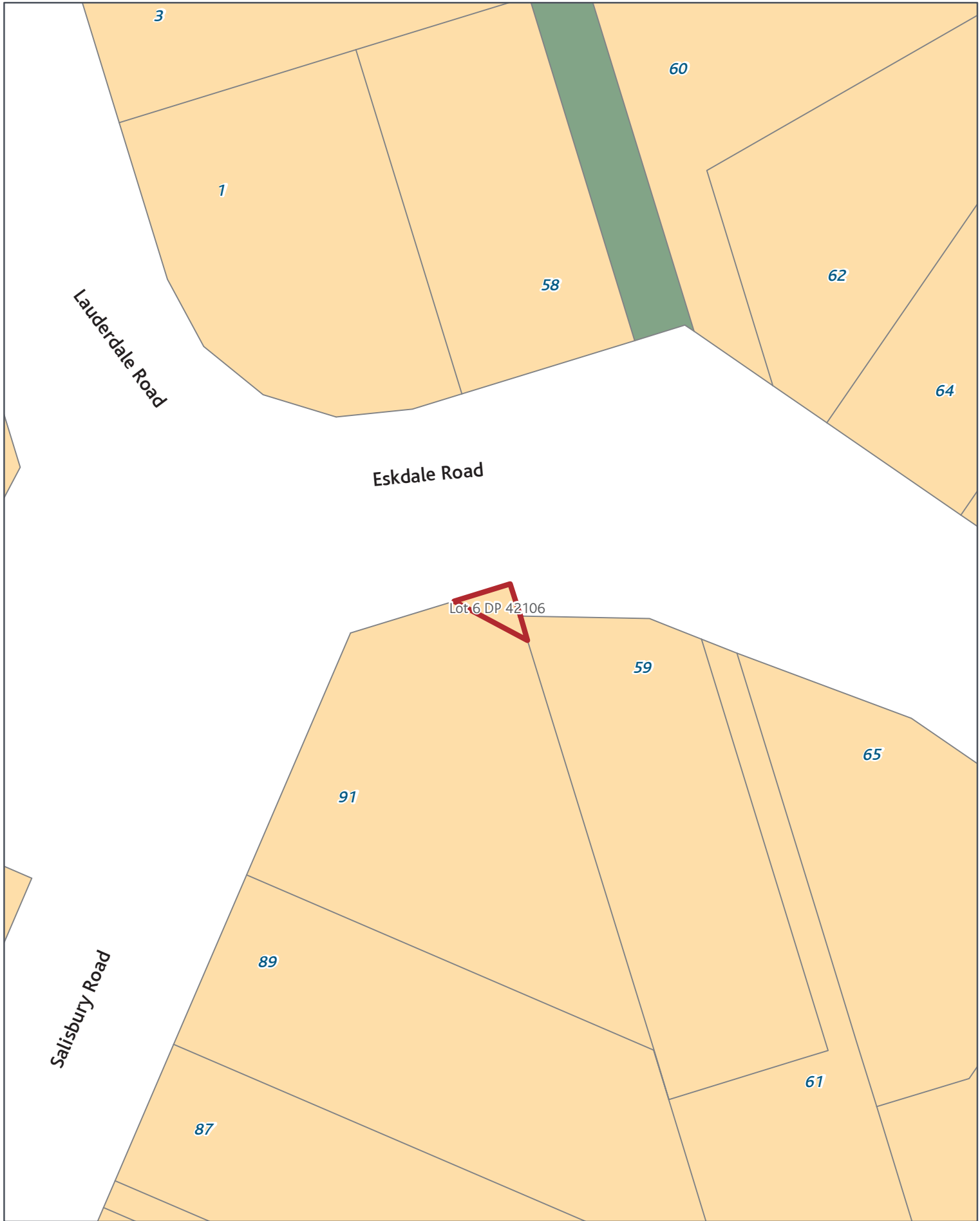
Rezone: Single House_to_Road

Page 349 of 393



Created Date: 11 Nov 2013
Scale @ A4: 1:500
Projection: NZTM
Datum: NZGD2000





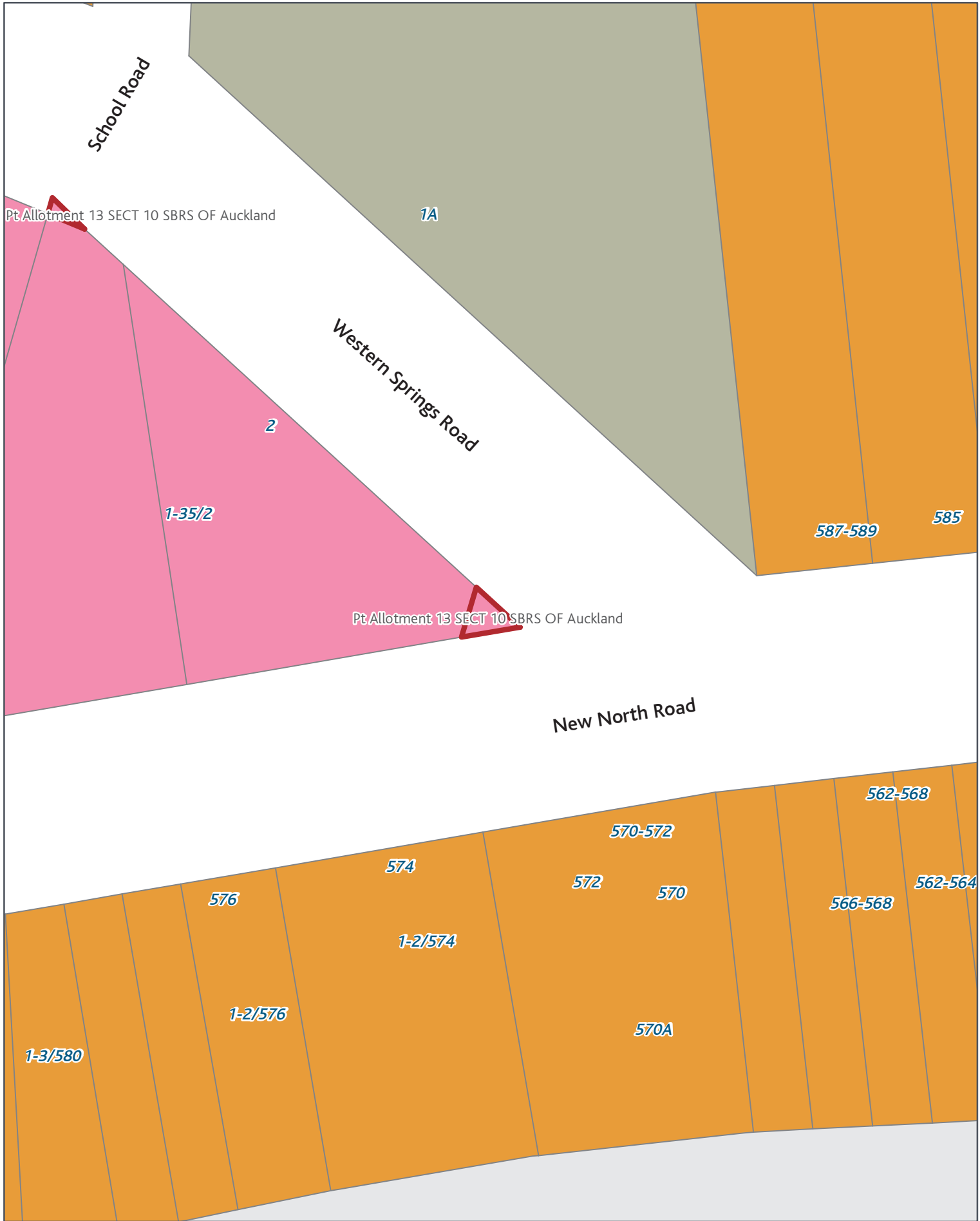
SGIS08 Submission Gazette Reserves - Transport

Rezone: Mixed Housing Suburban_to_Road

Page 350 of 393

Created Date: 11 Nov 2013
Scale @ A4: 1:500
Projection: NZTM
Datum: NZGD2000





SGIS08 Submission Gazette Reserves - Transport

Rezone: Local Centre_to_Road

Page 351 of 393



SGIS08 Submission Gazette Reserves - Transport

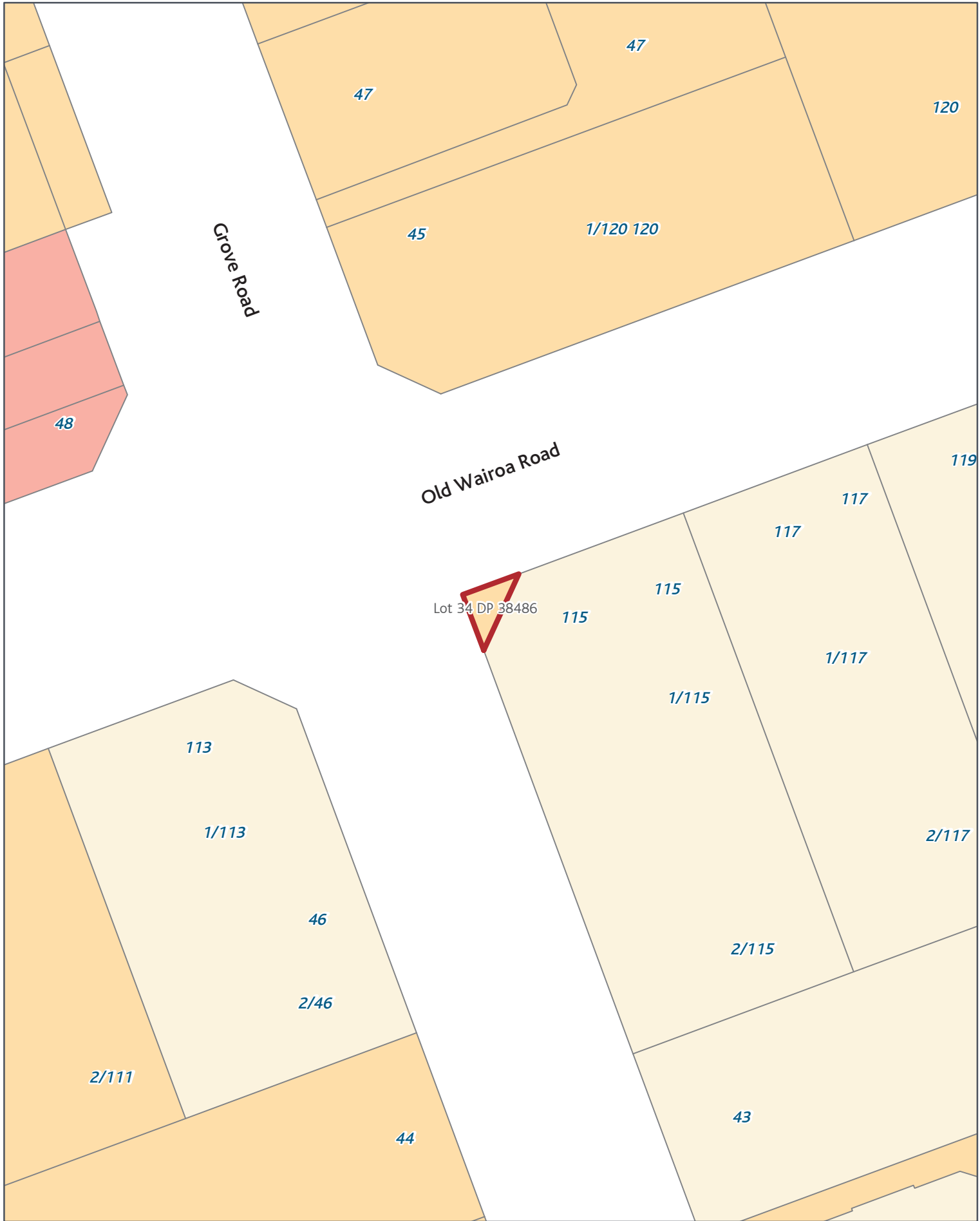
Rezone: Mixed Housing Suburban_to_Road

Page 352 of 393



Created Date: 11 Nov 2013
 Scale @ A4: 1:500
 Projection: NZTM
 Datum: NZGD2000





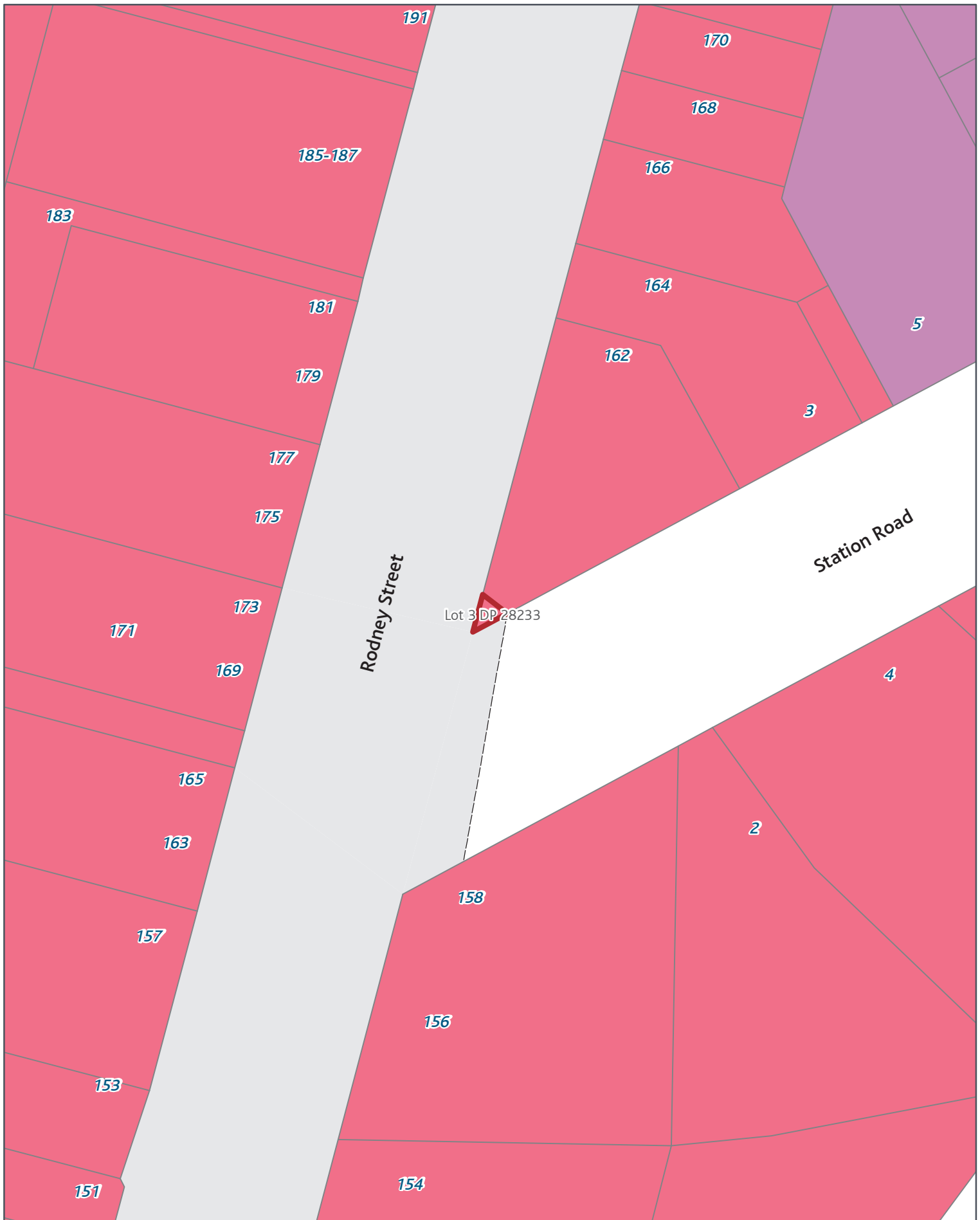
SGIS08 Submission Gazette Reserves - Transport

Rezone: Mixed Housing Suburban_to_Road

Page 353 of 393

Created Date: 11 Nov 2013
 Scale @ A4: 1:500
 Projection: NZTM
 Datum: NZGD2000





SGIS08 Submission Gazette Reserves - Transport

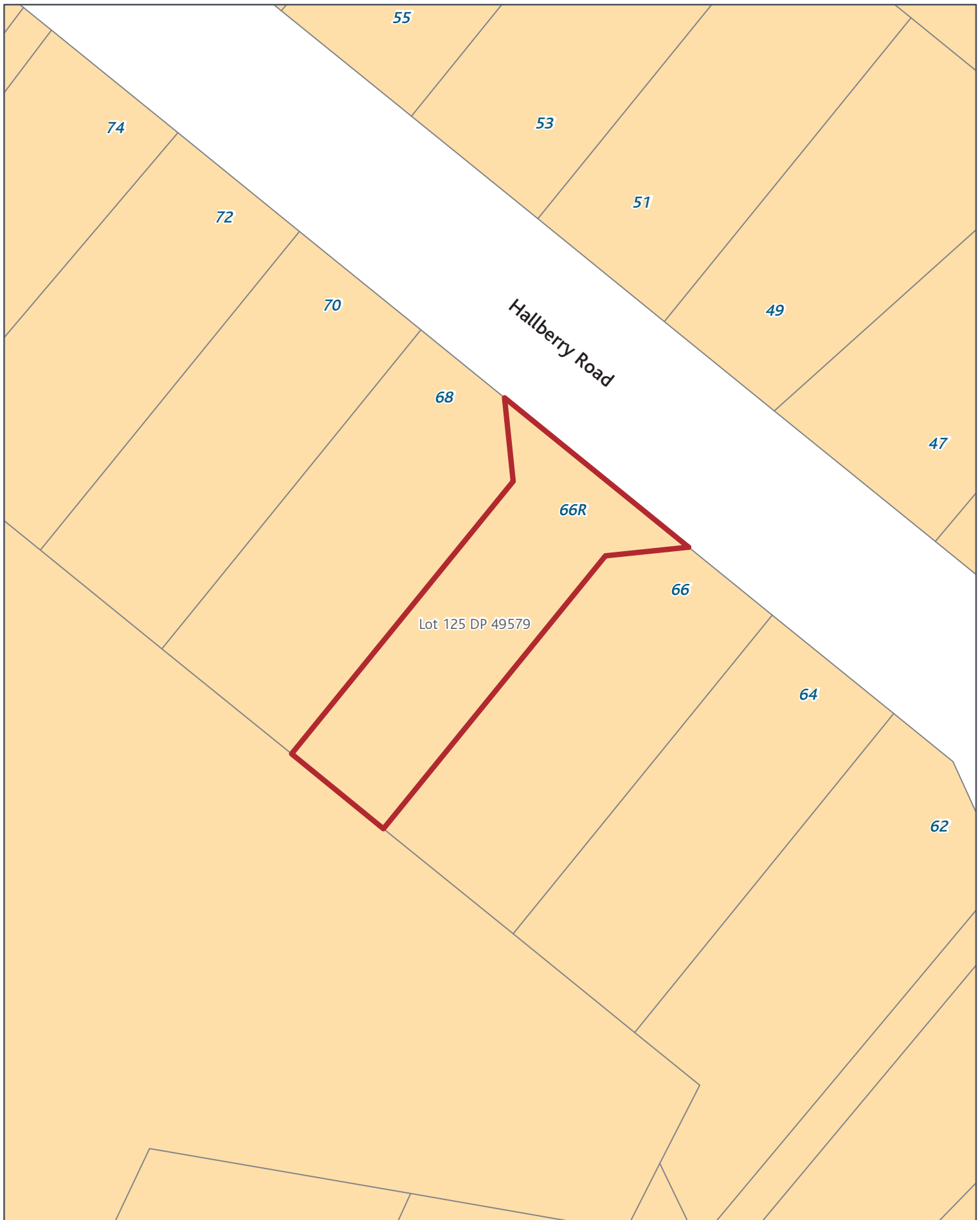
Rezone: Town Centre_to_Road

Page 354 of 393



Created Date: 11 Nov 2013
 Scale @ A4: 1:500
 Projection: NZTM
 Datum: NZGD2000





SGIS08 Submission Gazette Reserves - Transport

Rezone: Mixed Housing Suburban_to_Road

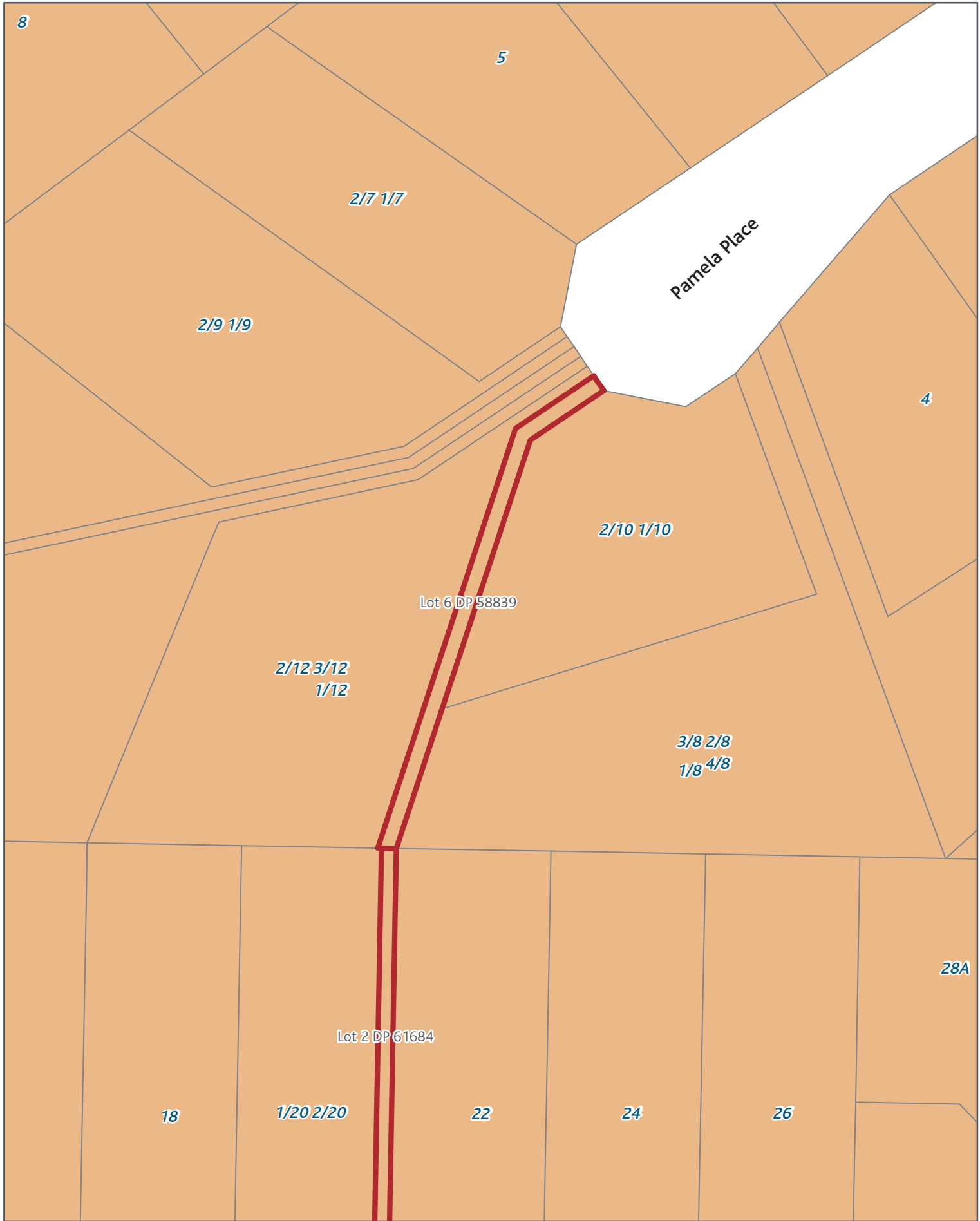
Page 355 of 393



Created Date: 11 Nov 2013
Scale @ A4: 1:500
Projection: NZTM
Datum: NZGD2000

0 1.25 2.5 5 7.5 10 m





SGIS08 Submission Gazette Reserves - Transport

Rezone: Mixed Housing Urban_to_Road

Page 356 of 393



Created Date: 11 Nov 2013
 Scale @ A4: 1:500
 Projection: NZTM
 Datum: NZGD2000





SGIS08 Submission Gazette Reserves - Transport

Rezone: Mixed Housing Suburban_to_Road

Page 357 of 393



Created Date: 11 Nov 2013
 Scale @ A4: 1:1,000
 Projection: NZTM
 Datum: NZGD2000

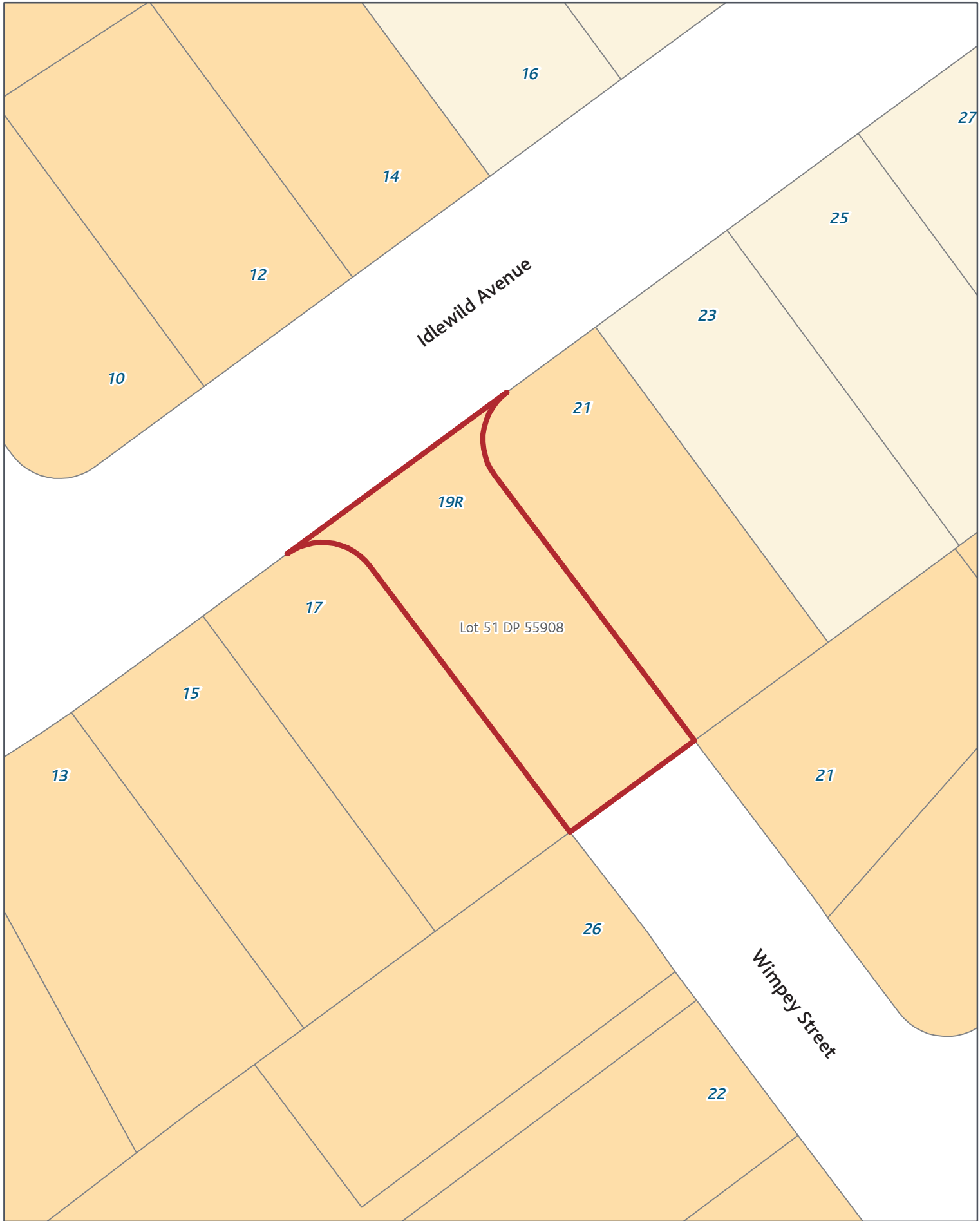




SGIS08 Submission Gazette Reserves - Transport

Rezone: Single House_to_Road

Page 358 of 393



SGIS08 Submission Gazette Reserves - Transport

Rezone: Mixed Housing Suburban_to_Road

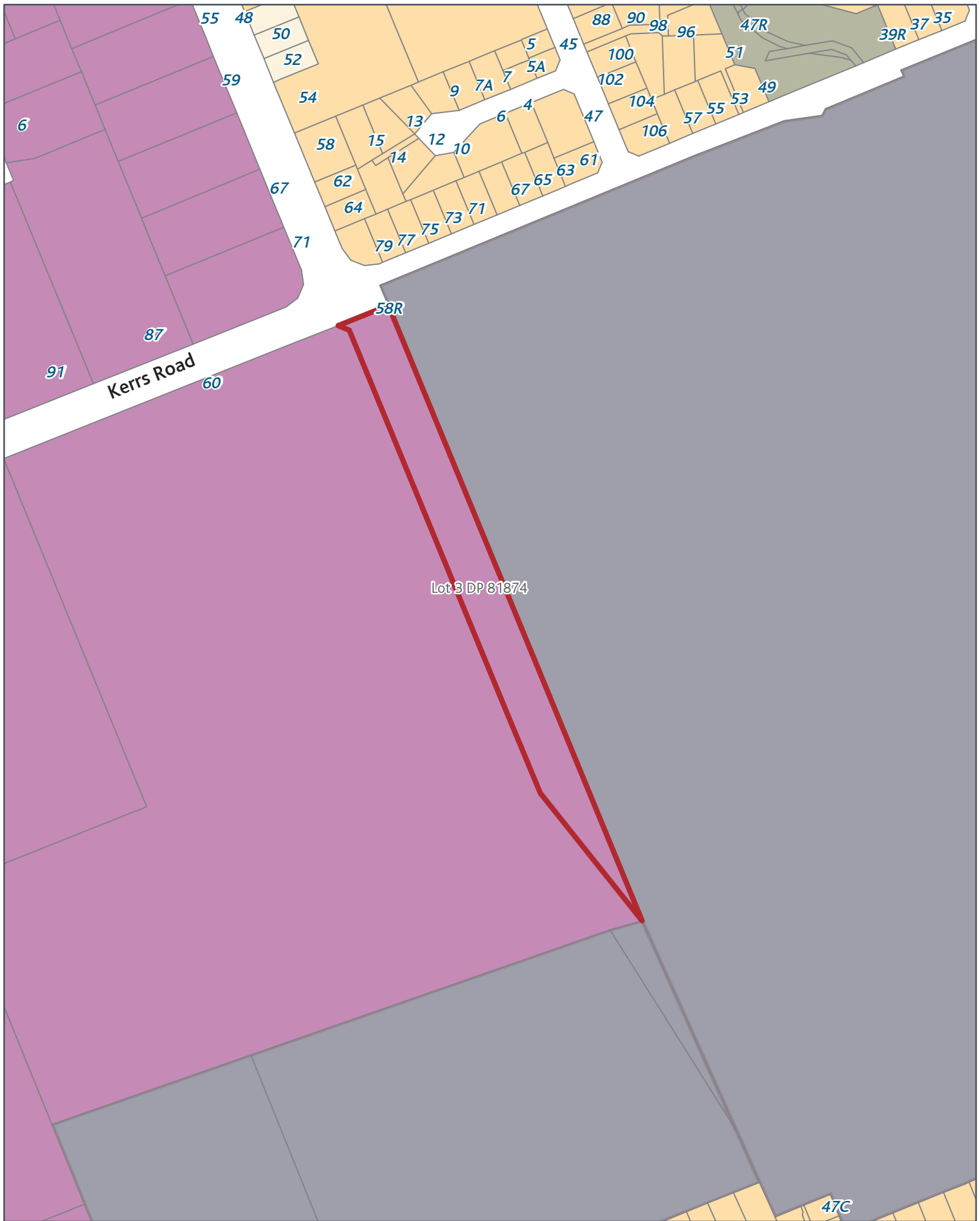
Page 359 of 393



Created Date: 11 Nov 2013
Scale @ A4: 1:500
Projection: NZTM
Datum: NZGD2000

0 1.25 2.5 5 7.5 10 m





SGIS08 Submission Gazette Reserves - Transport

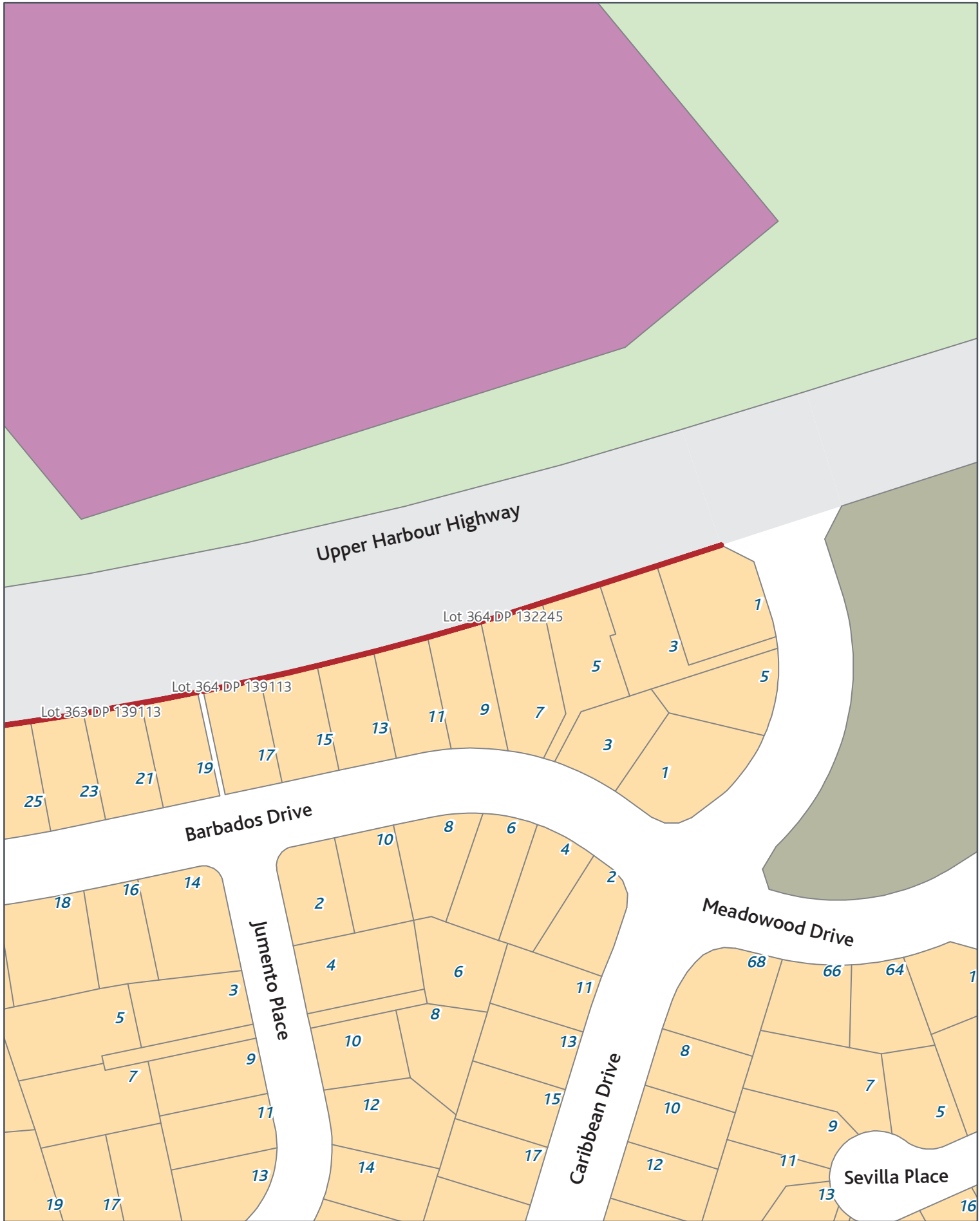
Rezone: Light Industry_to_Road

Page 360 of 393



Created Date: 11 Nov 2013
 Scale @ A4: 1:3,500
 Projection: NZTM
 Datum: NZGD2000





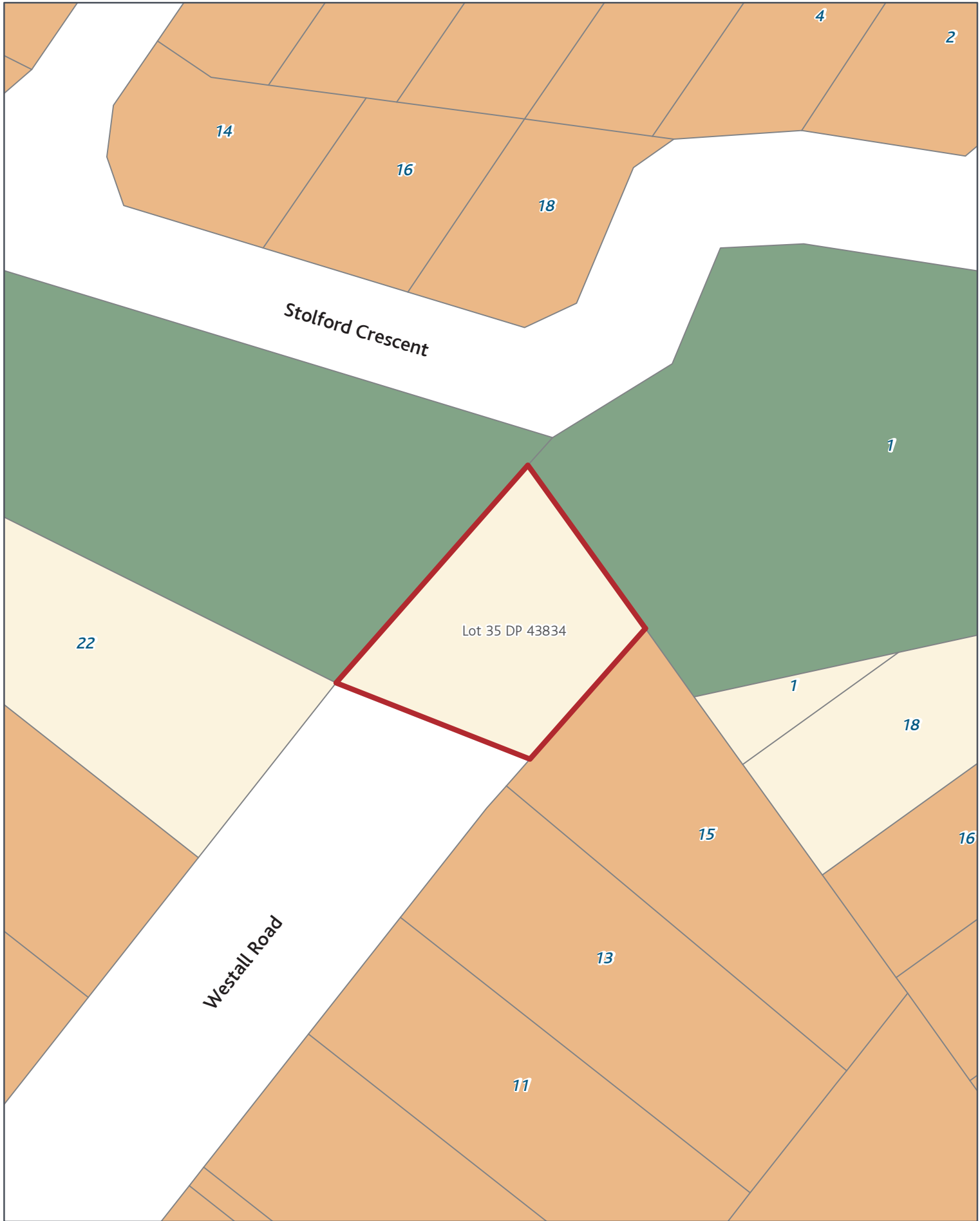
SGIS08 Submission Gazette Reserves - Transport

Rezone: Mixed Housing Suburban_to_Road

Page 361 of 393

Created Date: 11 Nov 2013
 Scale @ A4: 1:1,500
 Projection: NZTM
 Datum: NZGD2000





SGIS08 Submission Gazette Reserves - Transport

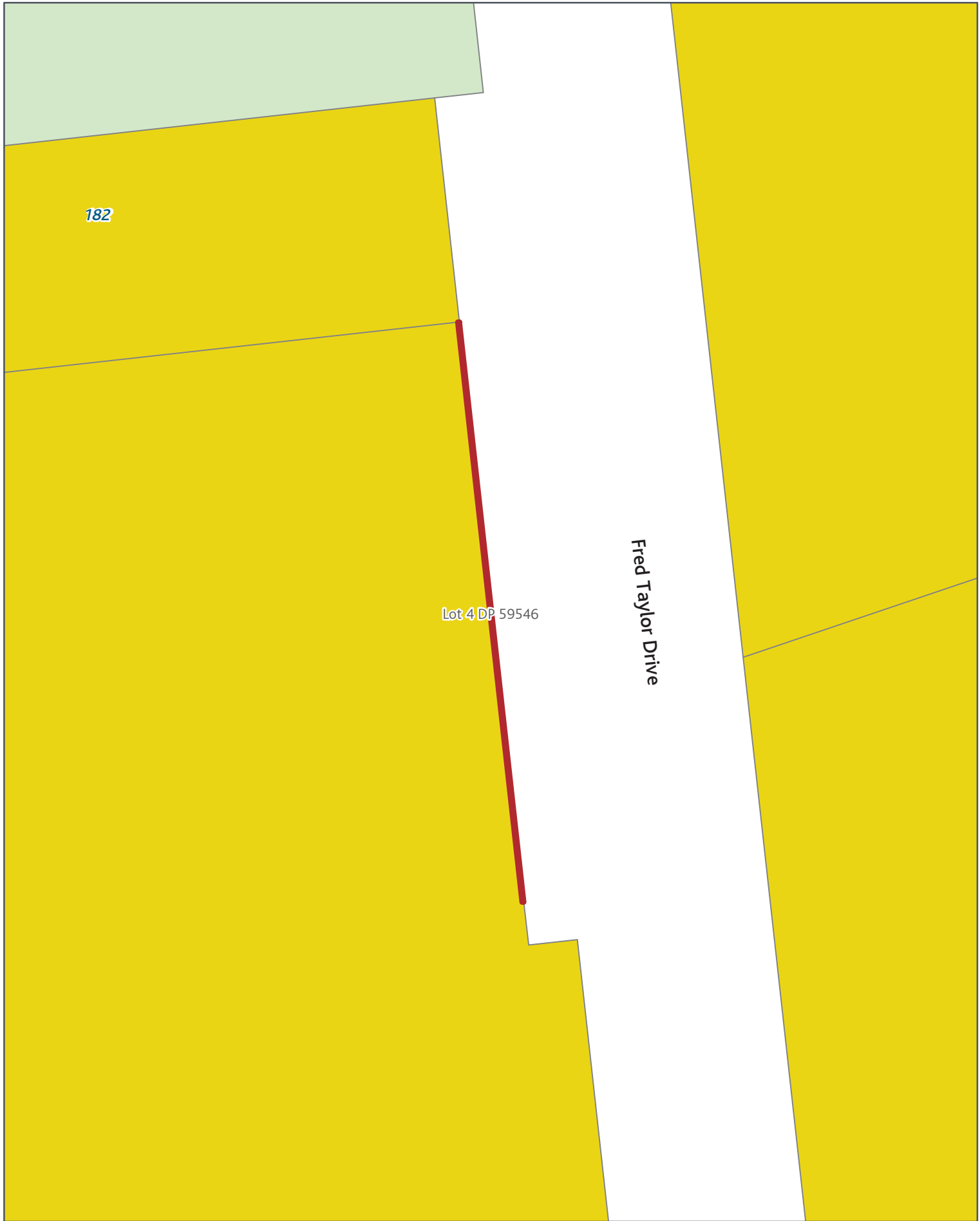
Rezone: Single House_to_Road

Page 362 of 393



Created Date: 11 Nov 2013
Scale @ A4: 1:500
Projection: NZTM
Datum: NZGD2000





SGIS08 Submission Gazette Reserves - Transport

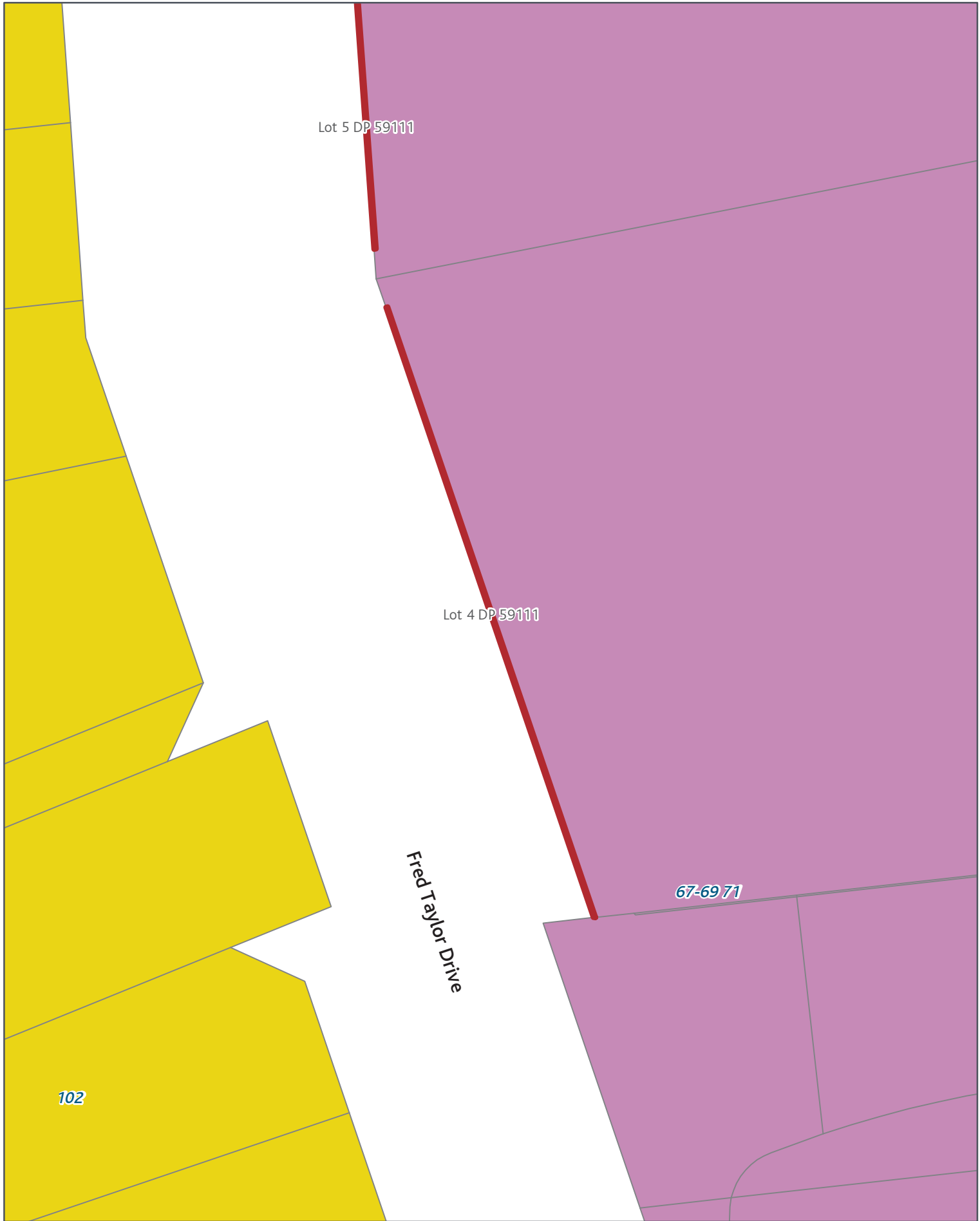
Rezone: Future Urban_to_Road

Page 363 of 393



Created Date: 11 Nov 2013
Scale @ A4: 1:500
Projection: NZTM
Datum: NZGD2000

0 1.25 2.5 5 7.5 10 m



SGIS08 Submission Gazette Reserves - Transport

Rezone: Light Industry_to_Road

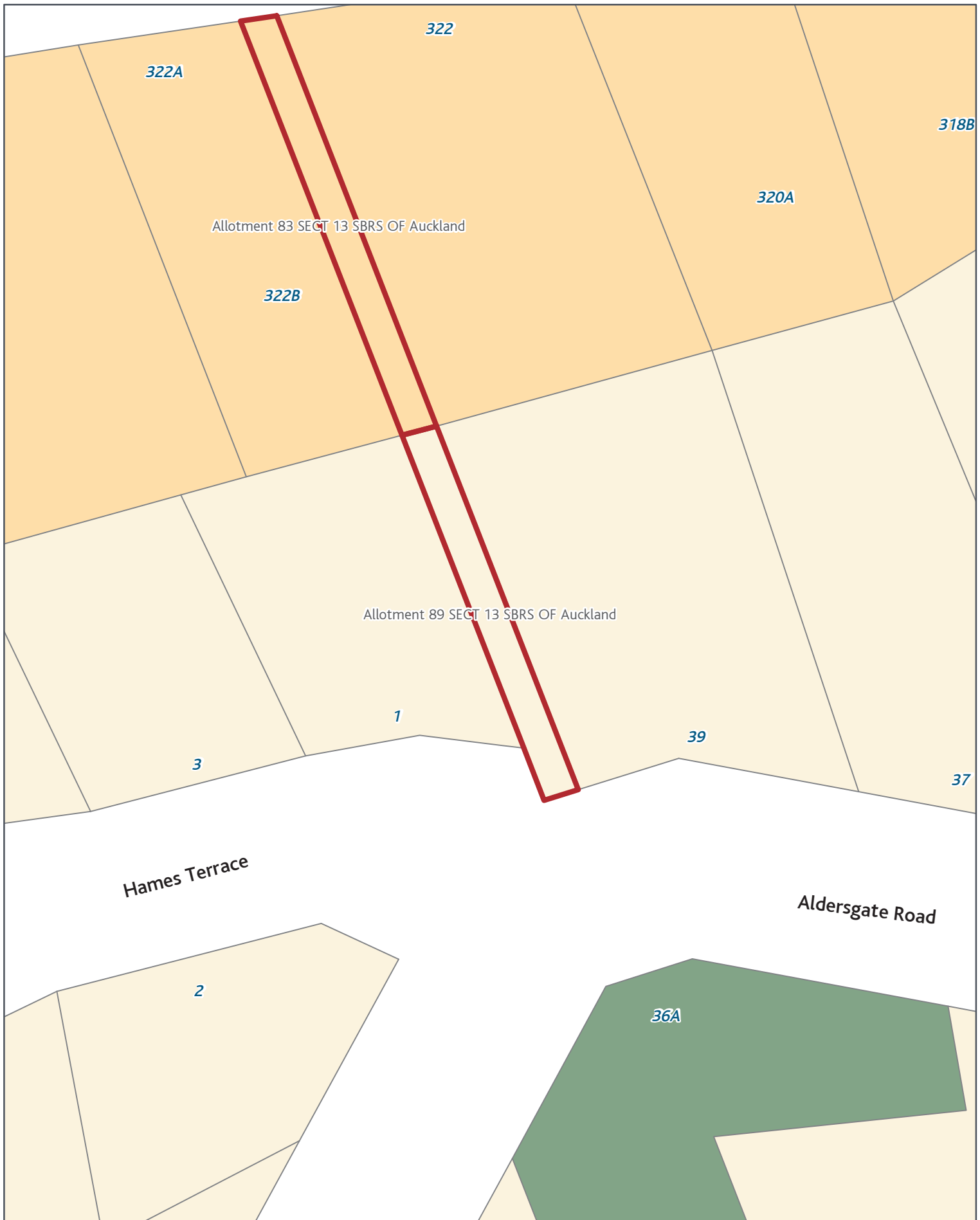
Page 364 of 393



Created Date: 11 Nov 2013
Scale @ A4: 1:500
Projection: NZTM
Datum: NZGD2000

0 1.25 2.5 5 7.5 10 m

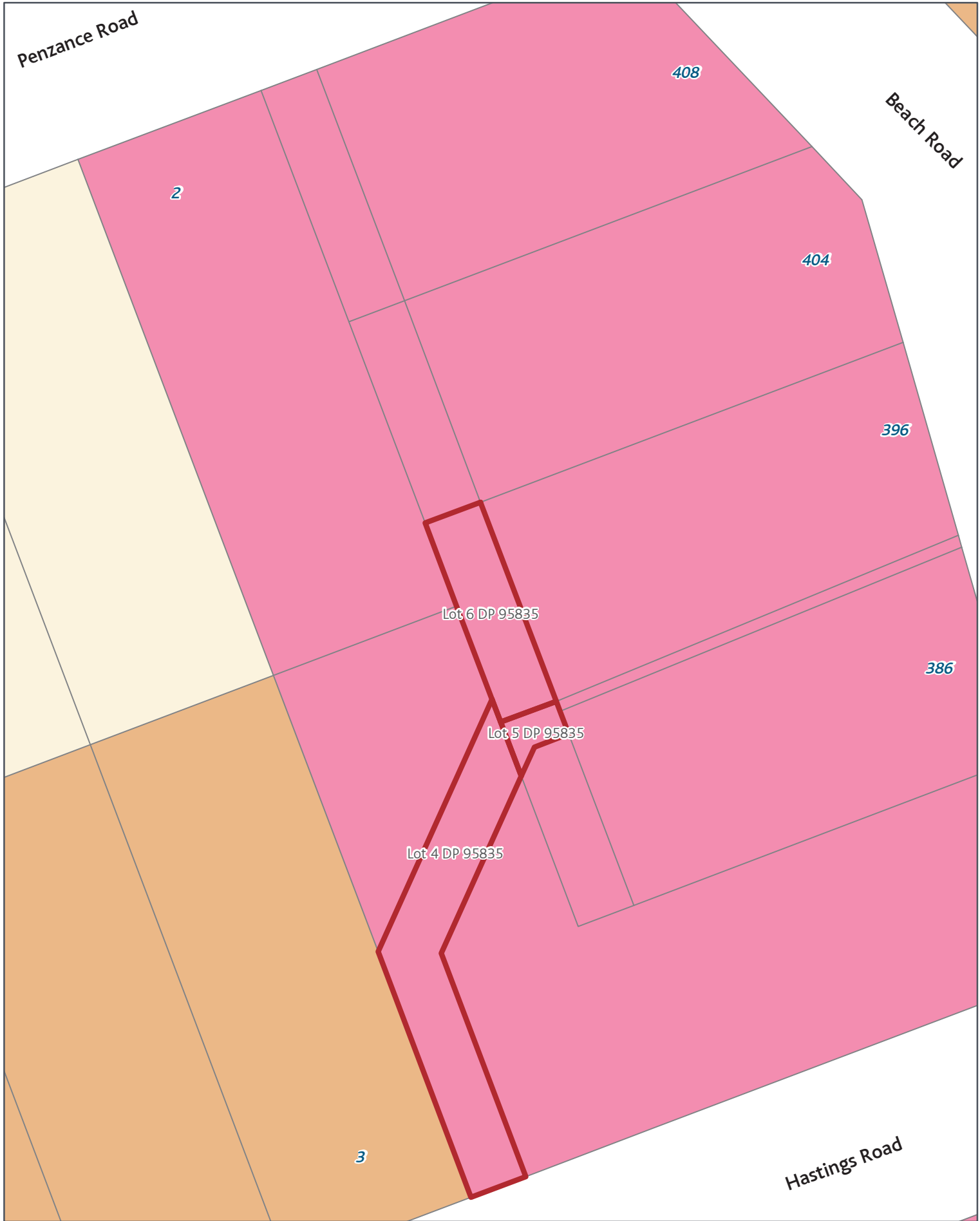




SGIS08 Submission Gazette Reserves - Transport

Rezone: Single House_to_Road

Page 365 of 393



SGIS08 Submission Gazette Reserves - Transport

Rezone: Local Centre_to_Road

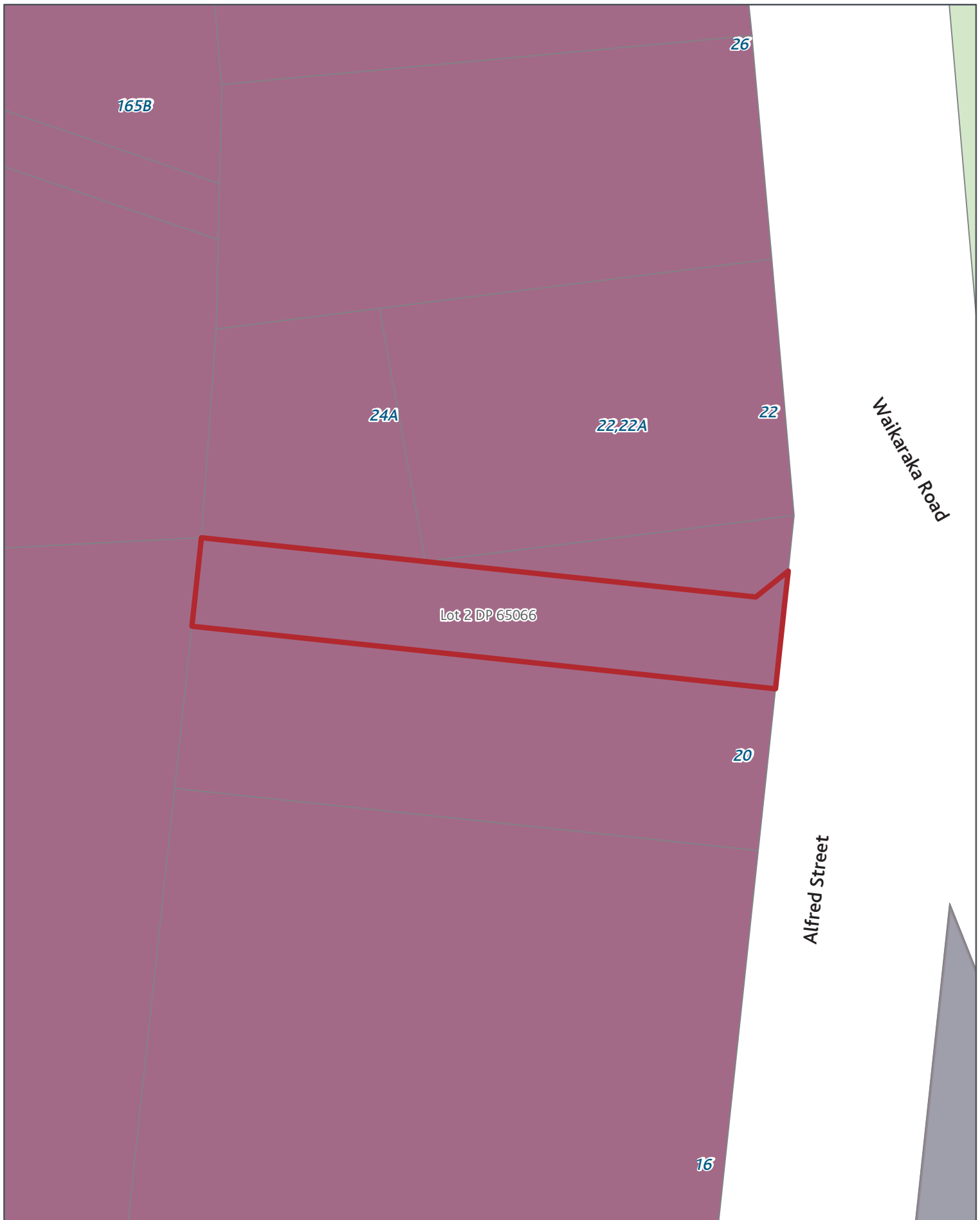
Page 367 of 393



Created Date: 11 Nov 2013
Scale @ A4: 1:500
Projection: NZTM
Datum: NZGD2000

0 1.25 2.5 5 7.5 10 m





SGIS08 Submission Gazette Reserves - Transport

Rezone: Heavy Industry_to_Road

Page 368 of 393

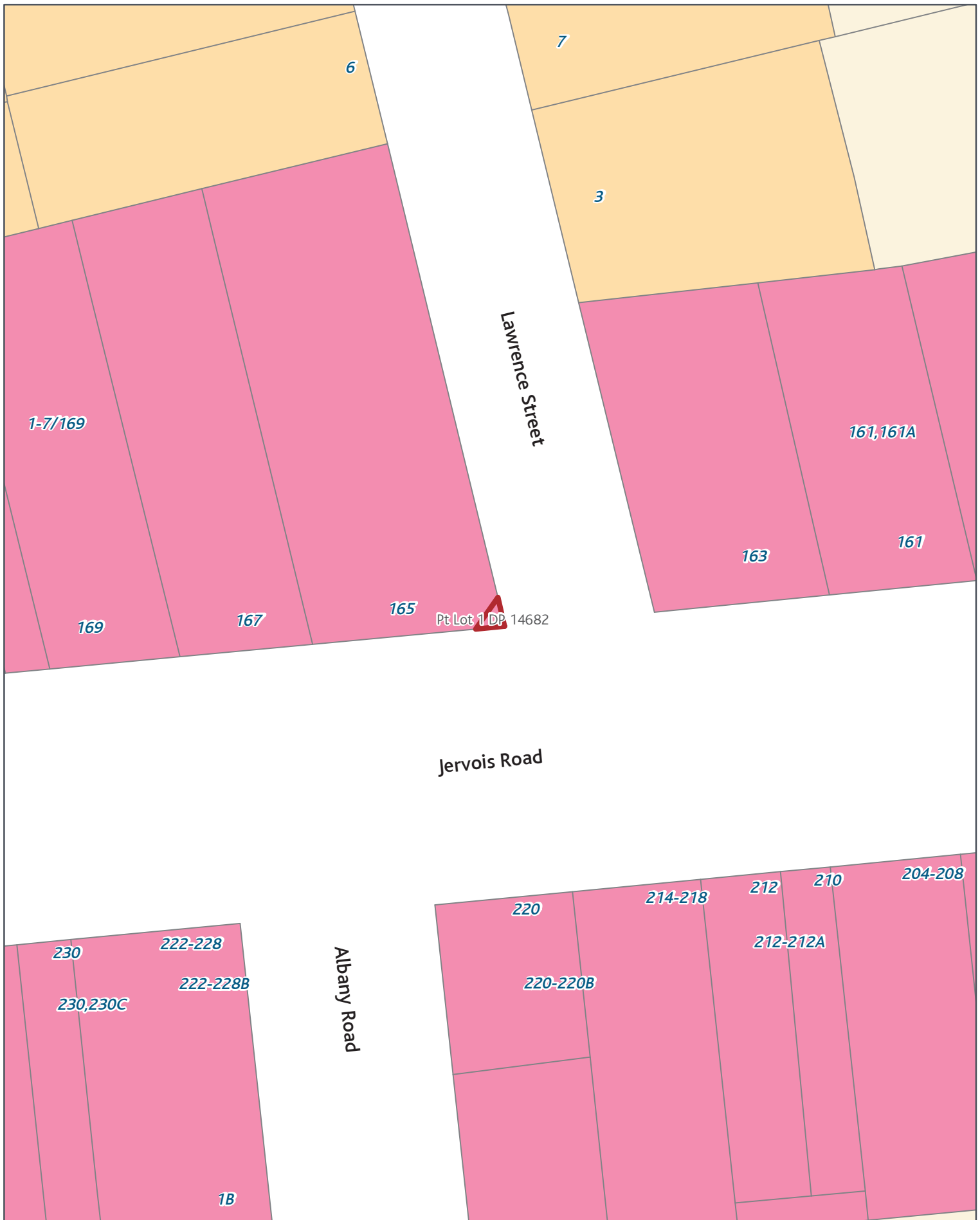


Created Date: 11 Nov 2013
Scale @ A4: 1:500
Projection: NZTM
Datum: NZGD2000

0 1.25 2.5 5 7.5 10 m



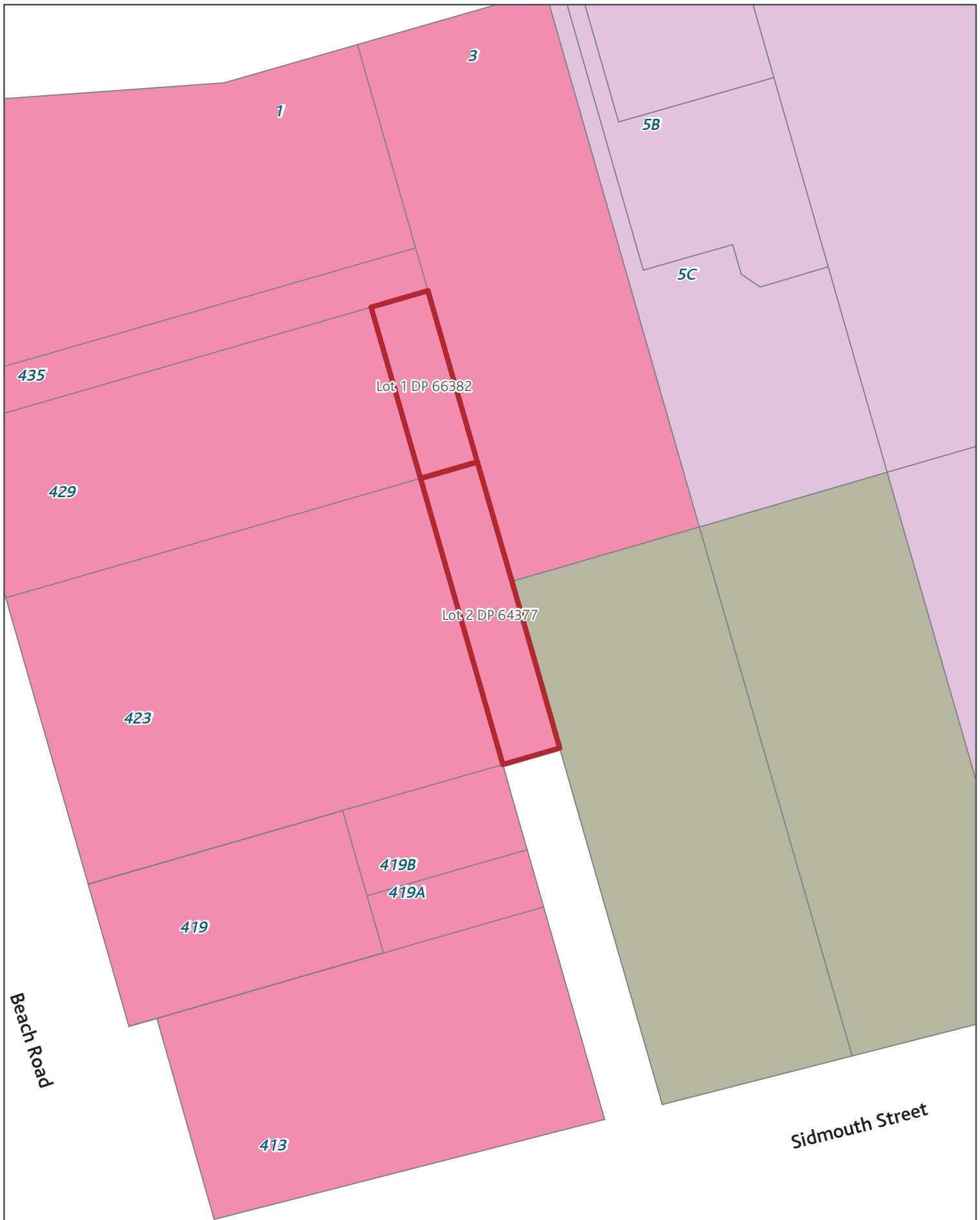
Auckland Council
Auckland Council



SGIS08 Submission Gazette Reserves - Transport

Rezone: Local Centre_to_Road

Page 369 of 393



SGIS08 Submission Gazette Reserves - Transport

Rezone: Local Centre_to_Road

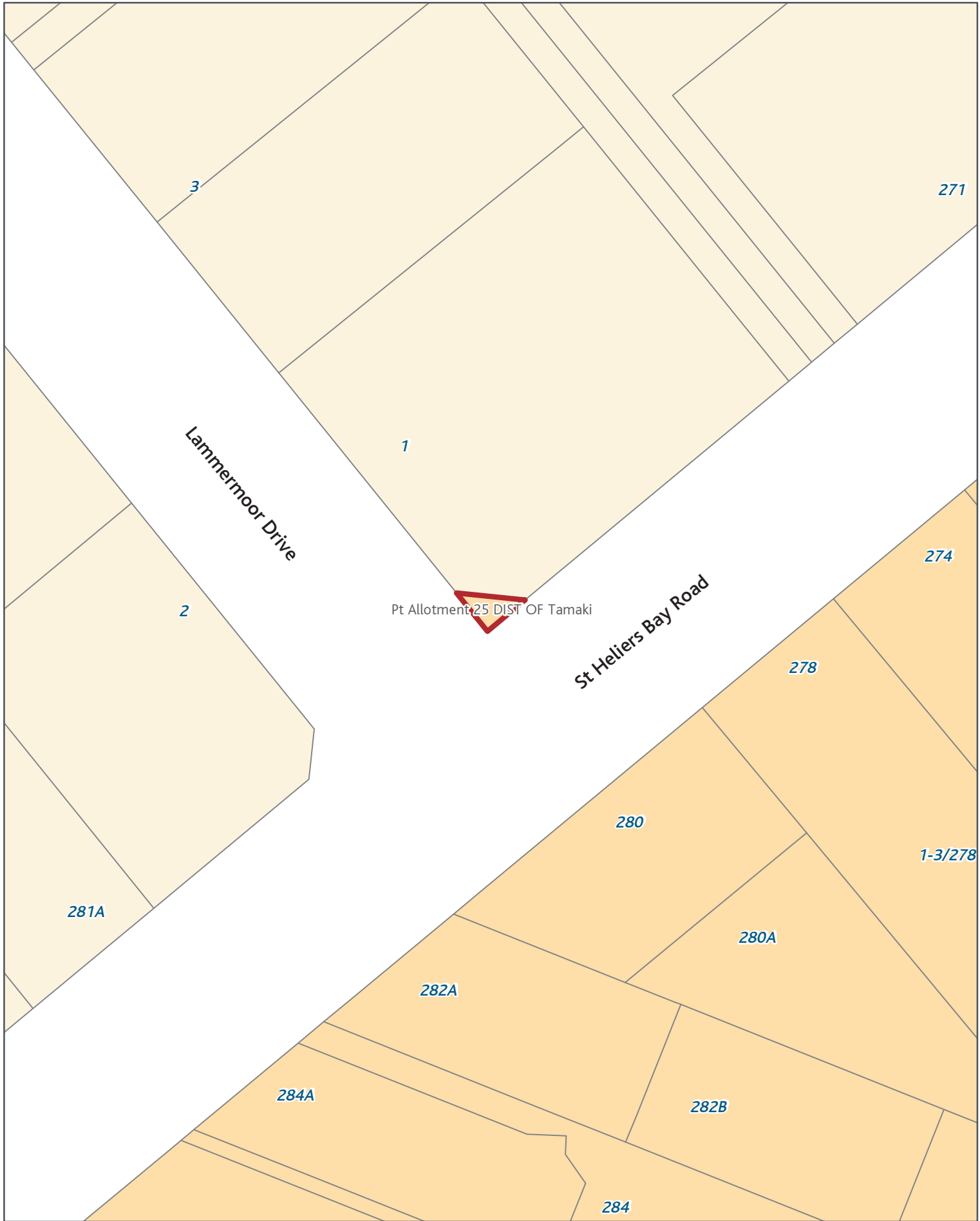
Page 371 of 393



Created Date: 11 Nov 2013
 Scale @ A4: 1:500
 Projection: NZTM
 Datum: NZGD2000

0 1.25 2.5 5 7.5 10 m





SGIS08 Submission Gazette Reserves - Transport

Rezone: Mixed Housing Suburban_to_Road

Page 373 of 393



Created Date: 11 Nov 2013
Scale @ A4: 1:500
Projection: NZTM
Datum: NZGD2000

0 1.25 2.5 5 7.5 10 m





SGIS08 Submission Gazette Reserves - Transport

Rezone: Mixed Housing Suburban_to_Road

Page 374 of 393



Created Date: 11 Nov 2013
 Scale @ A4: 1:1,500
 Projection: NZTM
 Datum: NZGD2000

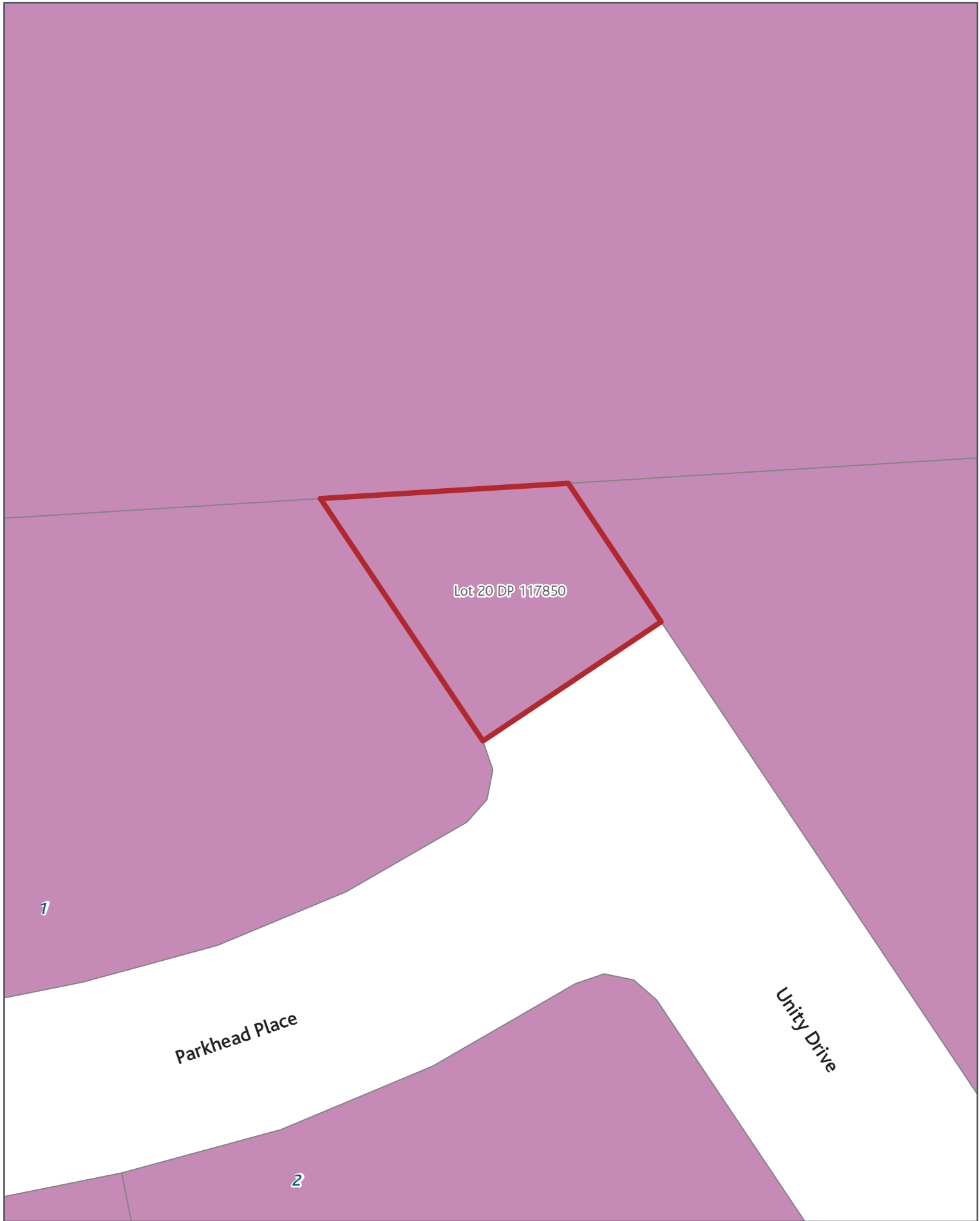




SGIS08 Submission Gazette Reserves - Transport

Rezone: Mixed Housing Urban_to_Road

Page 376 of 393



Lot 20 DP 117850

Parkhead Place

Unity Drive

1

2

SGIS08 Submission Gazette Reserves - Transport

Rezone: Light Industry_to_Road

Page 377 of 393

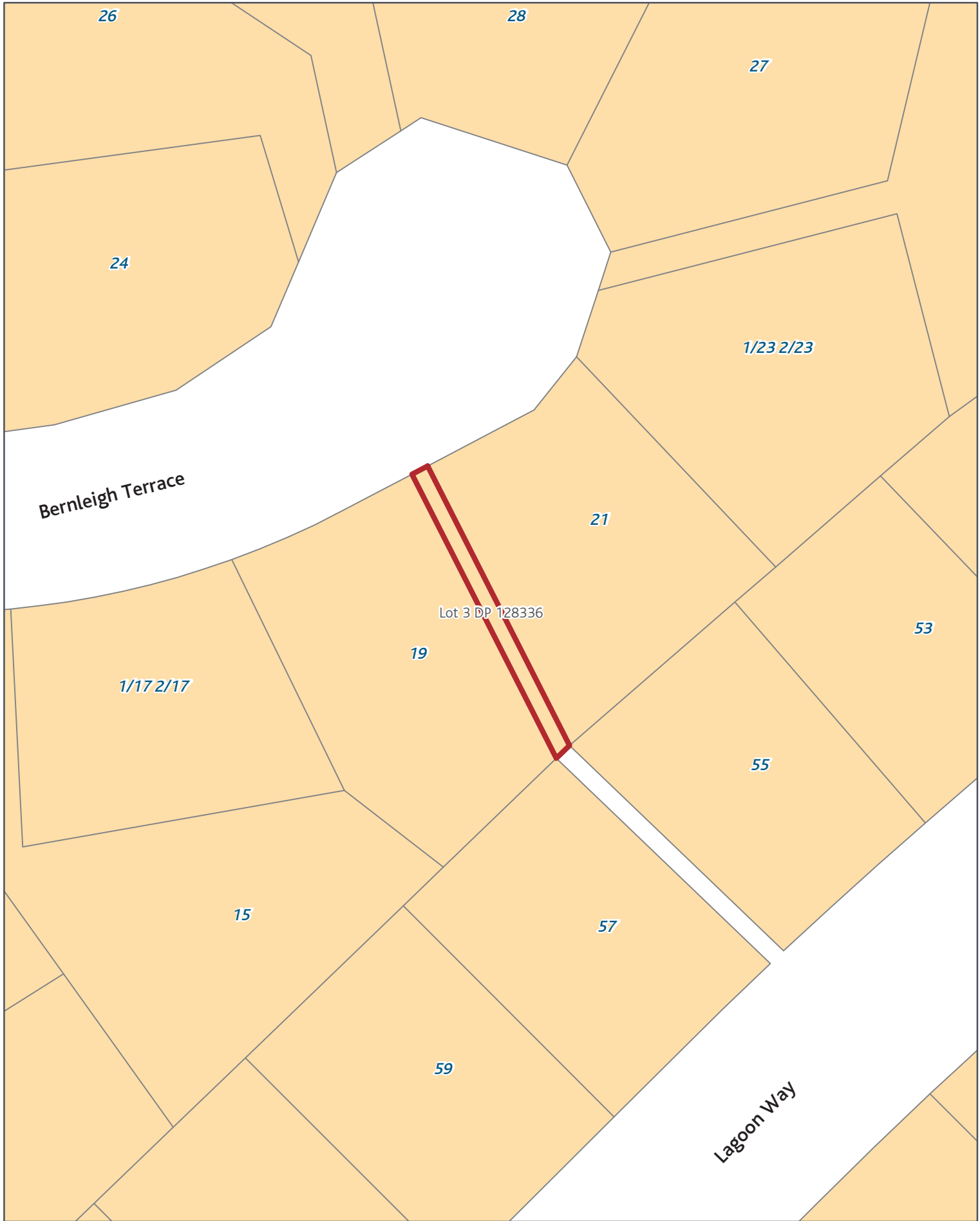


Created Date: 11 Nov 2013
Scale @ A4: 1:500
Projection: NZTM
Datum: NZGD2000

0 1.25 2.5 5 7.5 10 m



Auckland
Council
Auckland Council



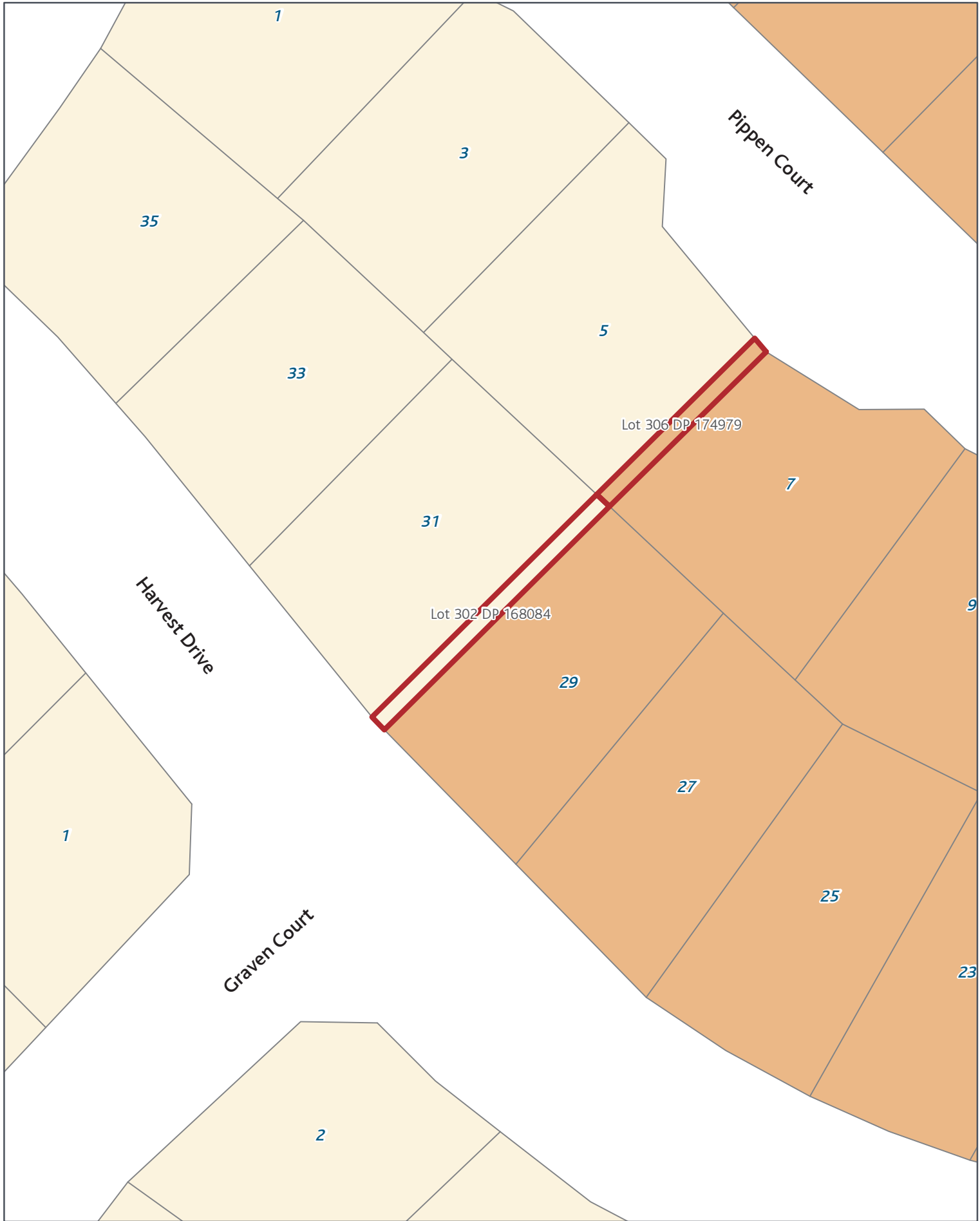
SGIS08 Submission Gazette Reserves - Transport

Rezone: Mixed Housing Suburban_to_Road

Page 378 of 393

Created Date: 11 Nov 2013
Scale @ A4: 1:500
Projection: NZTM
Datum: NZGD2000





SGIS08 Submission Gazette Reserves - Transport

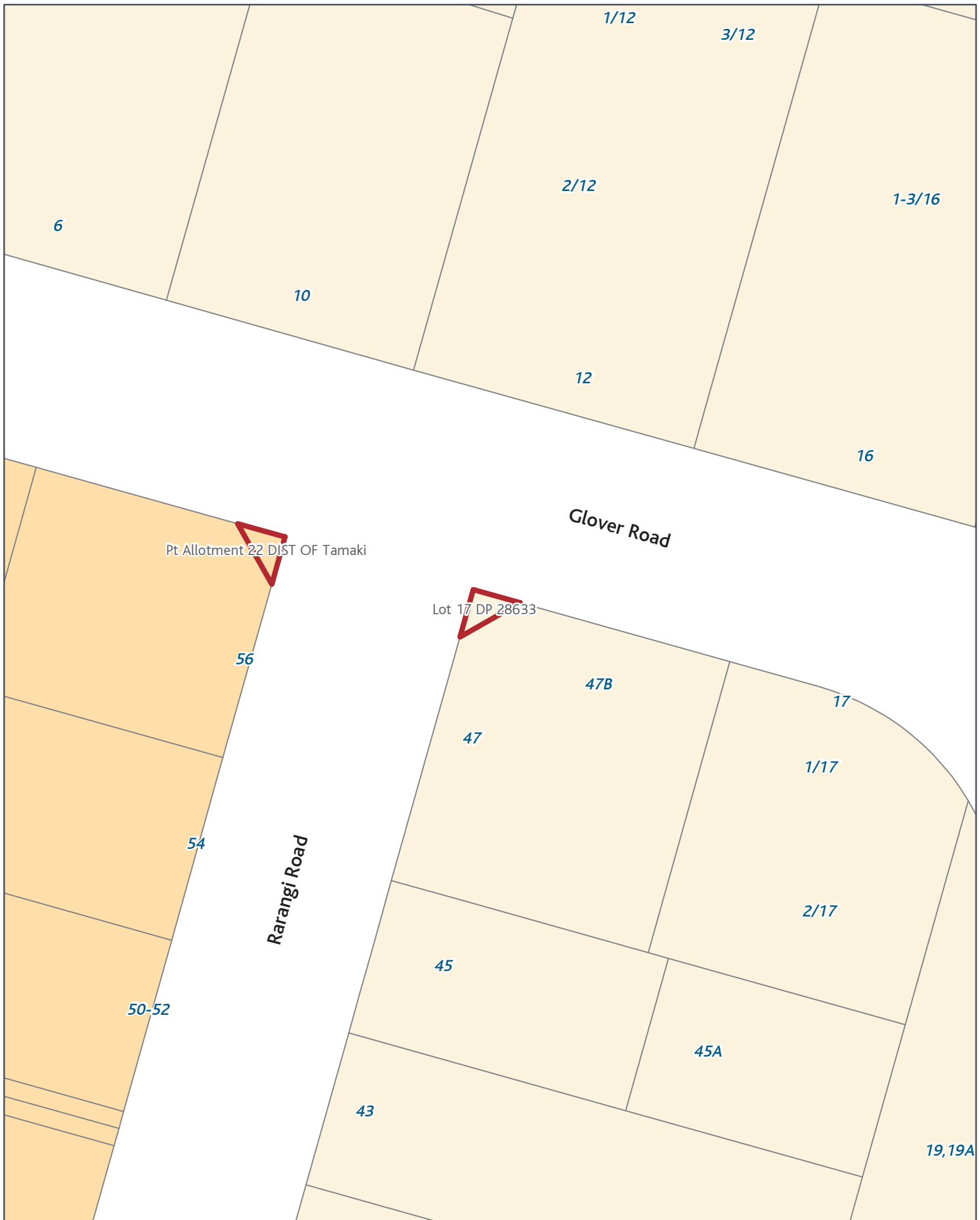
Rezone: Single House_to_Road

Page 379 of 393



Created Date: 11 Nov 2013
Scale @ A4: 1:500
Projection: NZTM
Datum: NZGD2000





SGIS08 Submission Gazette Reserves - Transport

Rezone: Single House_to_Road

Page 383 of 393




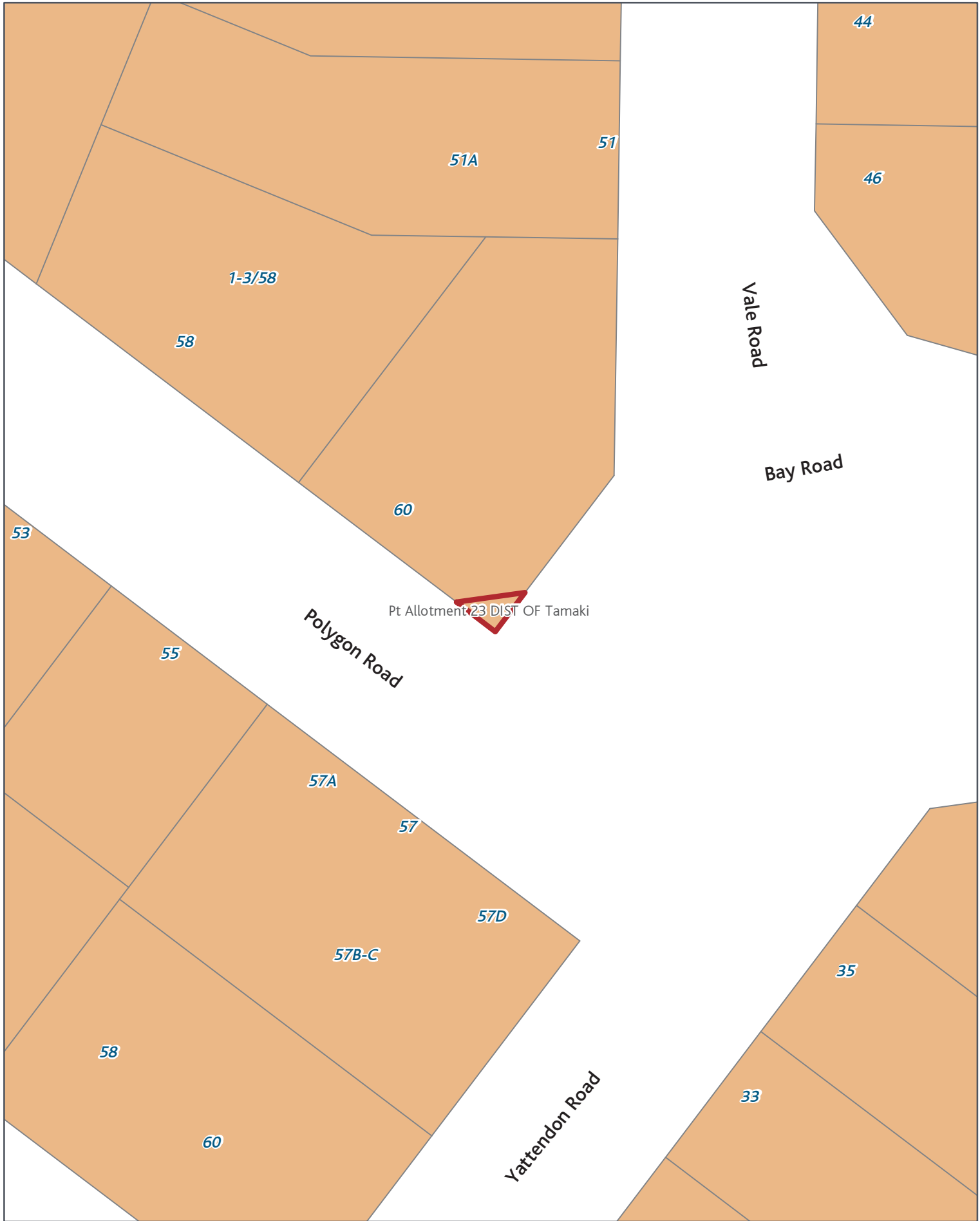
Pt Allotment 1 SECT 8 SBRS OF Auckland

SGIS08 Submission Gazette Reserves - Transport

Rezone: Single House_to_Road
Page 384 of 393

Created Date: 11 Nov 2013
Scale @ A4: 1:500
Projection: NZTM
Datum: NZGD2000





SGIS08 Submission Gazette Reserves - Transport

Rezone: Mixed Housing Urban_to_Road

Page 385 of 393



Created Date: 11 Nov 2013
 Scale @ A4: 1:500
 Projection: NZTM
 Datum: NZGD2000

0 1.25 2.5 5 7.5 10 m





SGIS08 Submission Gazette Reserves - Transport

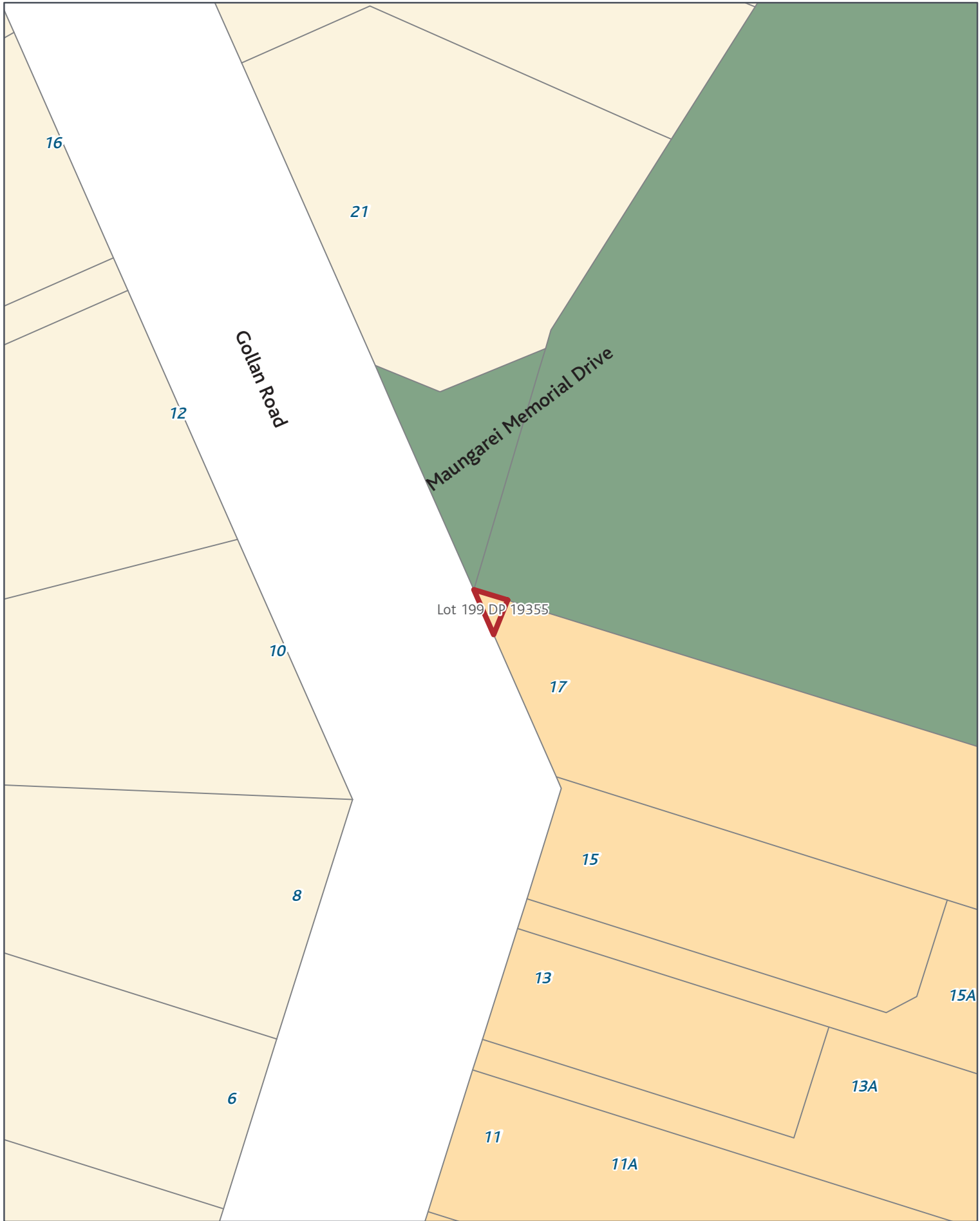
Rezoning: Terrace Housing and Apartment Buildings_to_Road

Page 386 of 393



Created Date: 11 Nov 2013
 Scale @ A4: 1:500
 Projection: NZTM
 Datum: NZGD2000

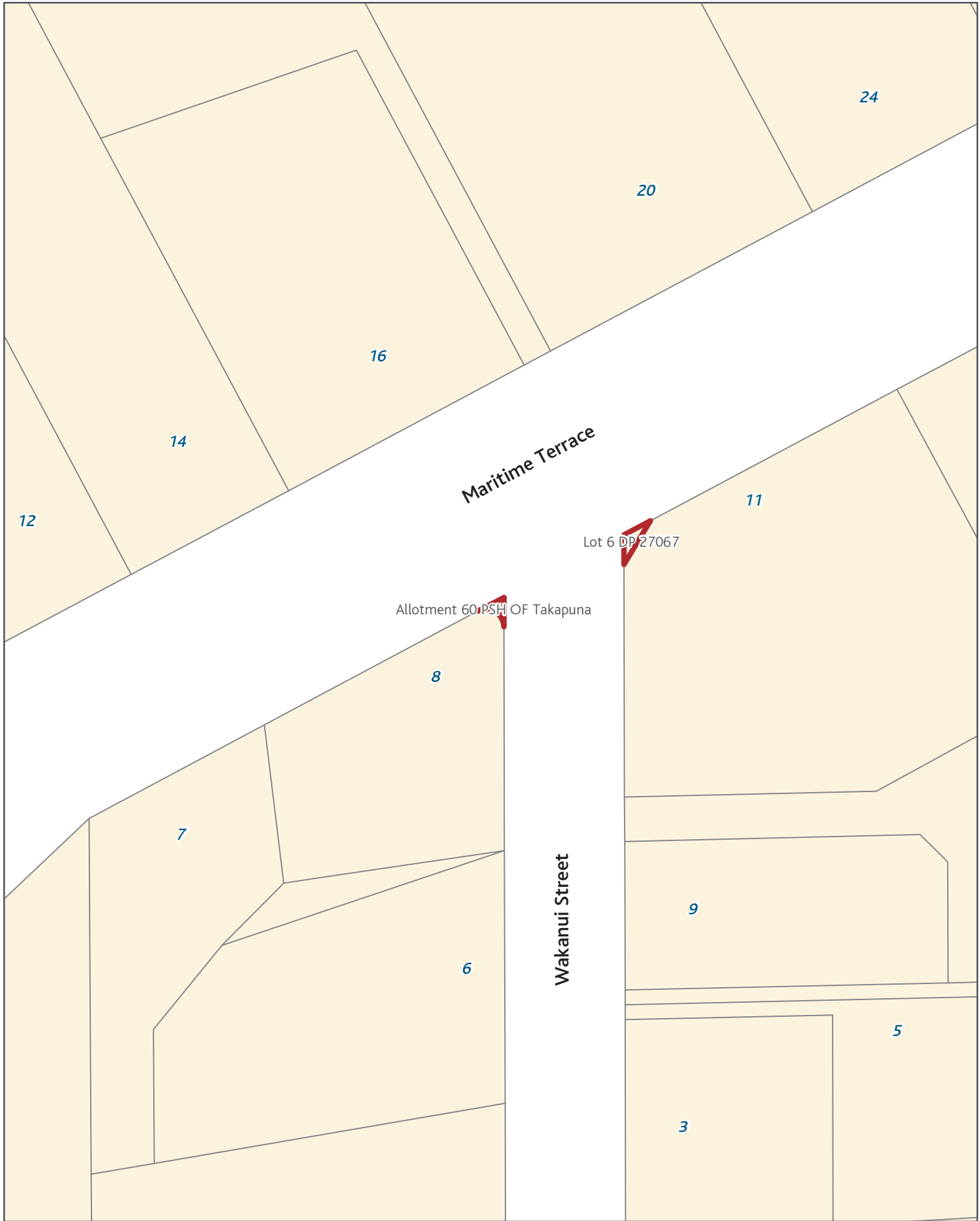




SGIS08 Submission Gazette Reserves - Transport

Rezone: Mixed Housing Suburban_to_Road

Page 388 of 393



SGIS08 Submission Gazette Reserves - Transport

Rezone: Single House_to_Road

Page 389 of 393



Created Date: 11 Nov 2013
 Scale @ A4: 1:500
 Projection: NZTM
 Datum: NZGD2000

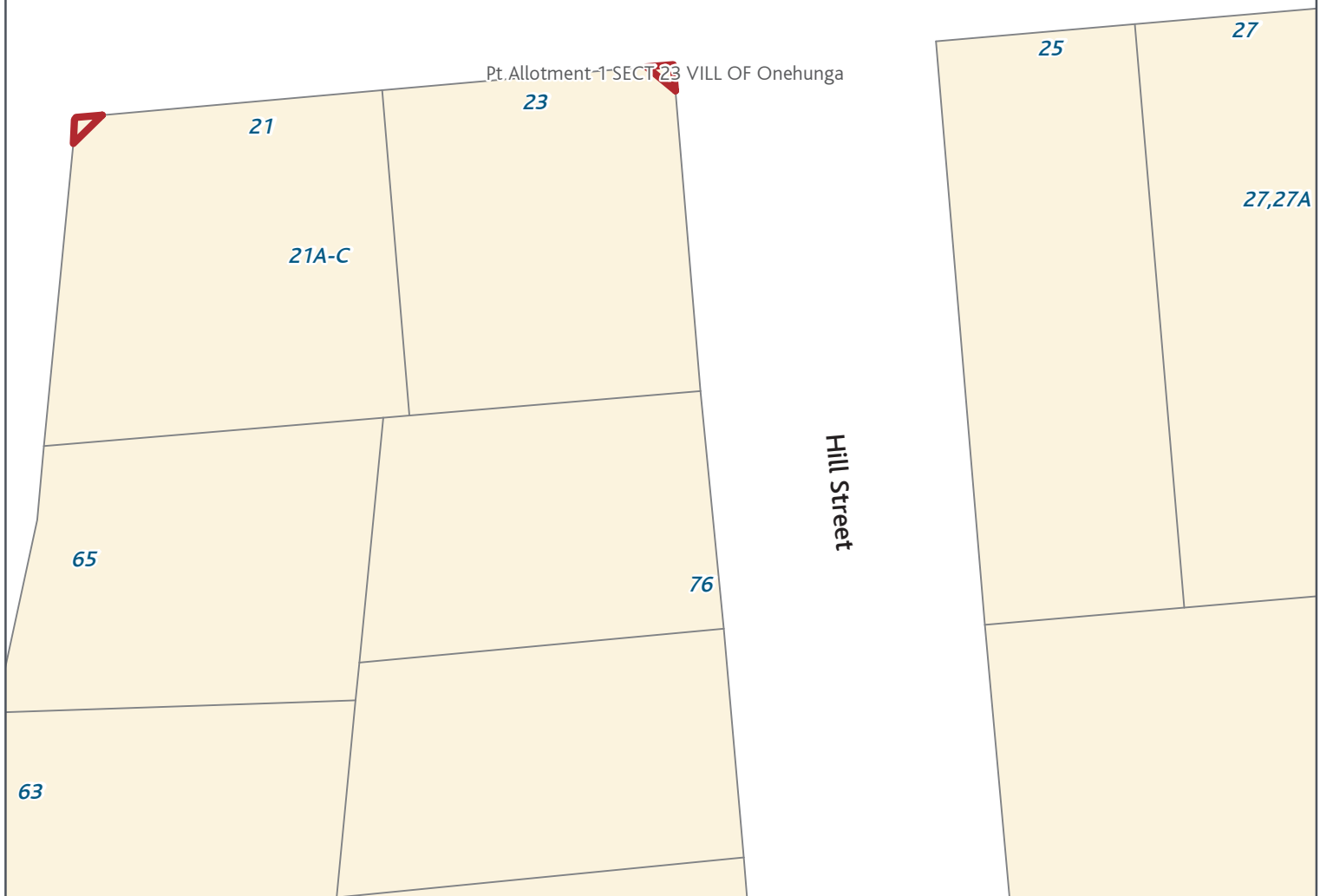
0 1.25 2.5 5 7.5 10 m





Grey Street

Pt. Allotment 1-SECT 23 VILL OF Onehunga



SGIS08 Submission Gazette Reserves - Transport

Rezone: Single House_to_Road

Page 390 of 393



Created Date: 11 Nov 2013
Scale @ A4: 1:500
Projection: NZTM
Datum: NZGD2000



Mount St John Avenue

15

Pt Allotment 12 SECT 11 SBRS-OF Auckland

17

19

Belvedere Street

1

3-5

2

7

SGIS08 Submission Gazette Reserves - Transport

Rezone: Single House_to_Road

Page 393 of 393